key:-
ch	ceiling height
fl	floor level relative to external survey
h	head height from floor
im	immersion heater
min	minimum height from floor
max	maximum height from floor
s	sill height from floor
u/s	height to underside

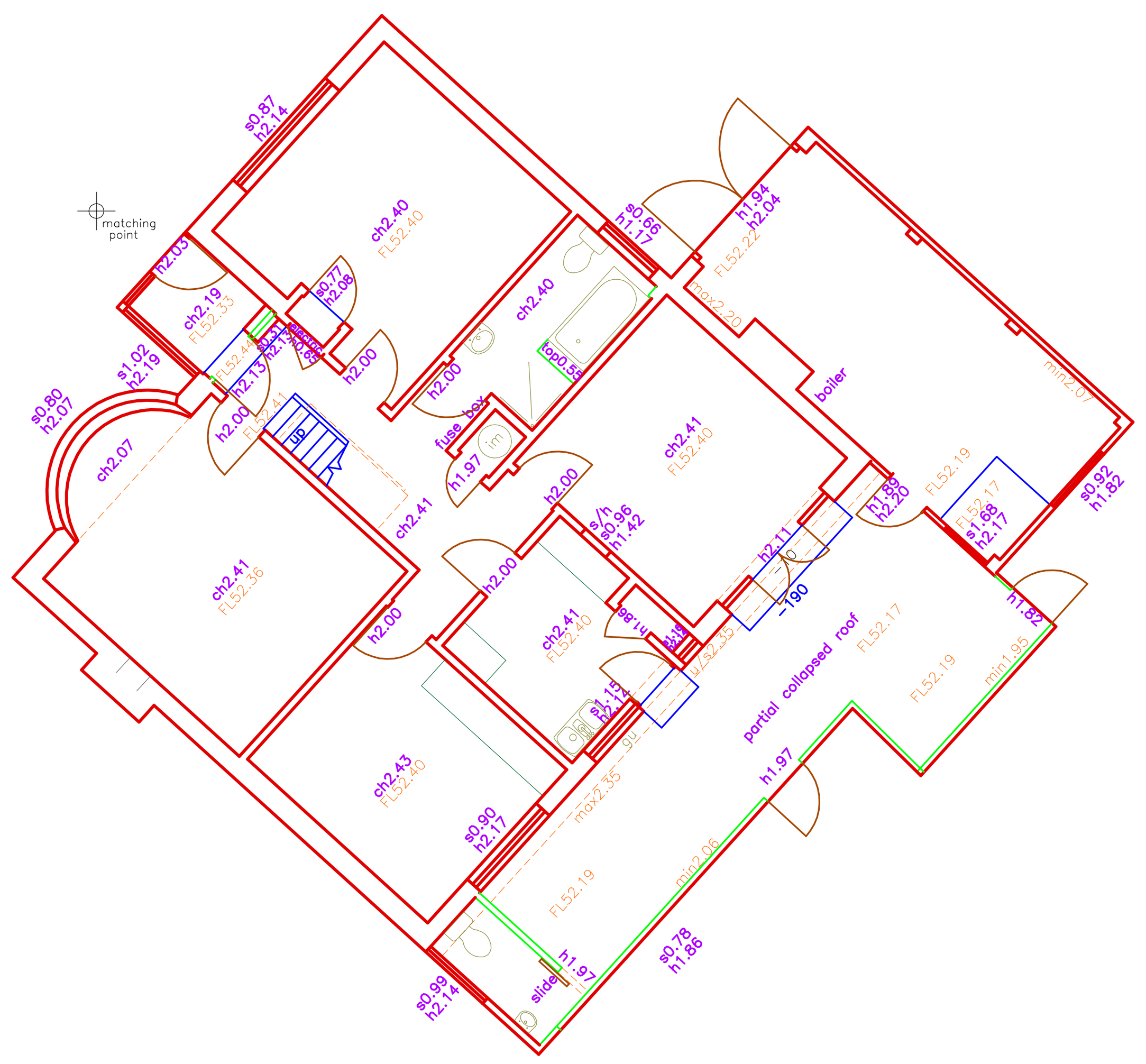

GROUND FLOOR PLAN

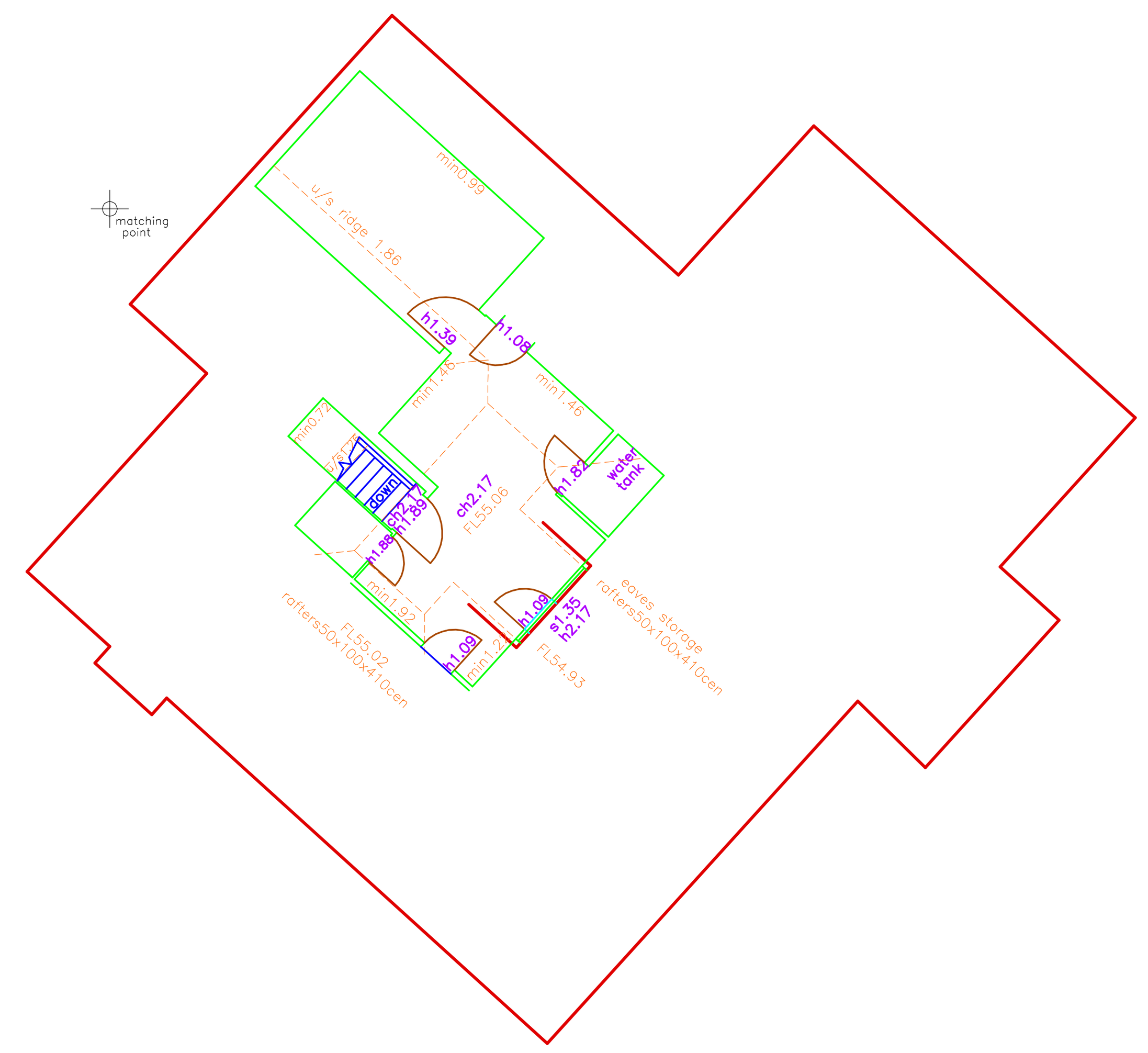

FIRST FLOOR PLAN

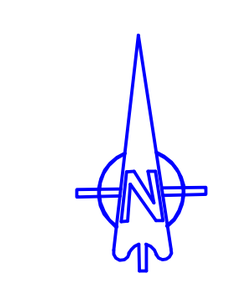

INDICATIVE

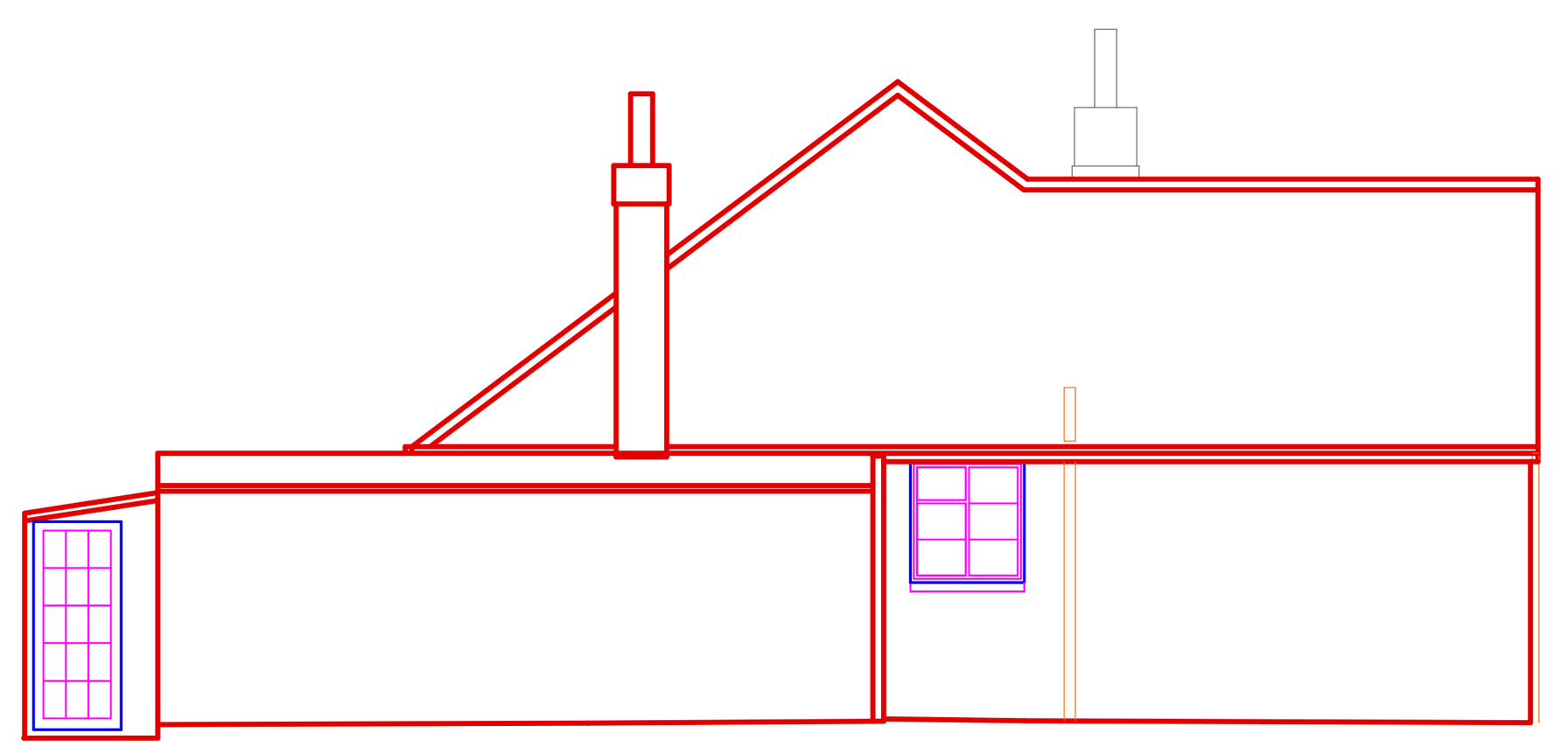

50.00m DATUM
NORTH EAST ELEVATION

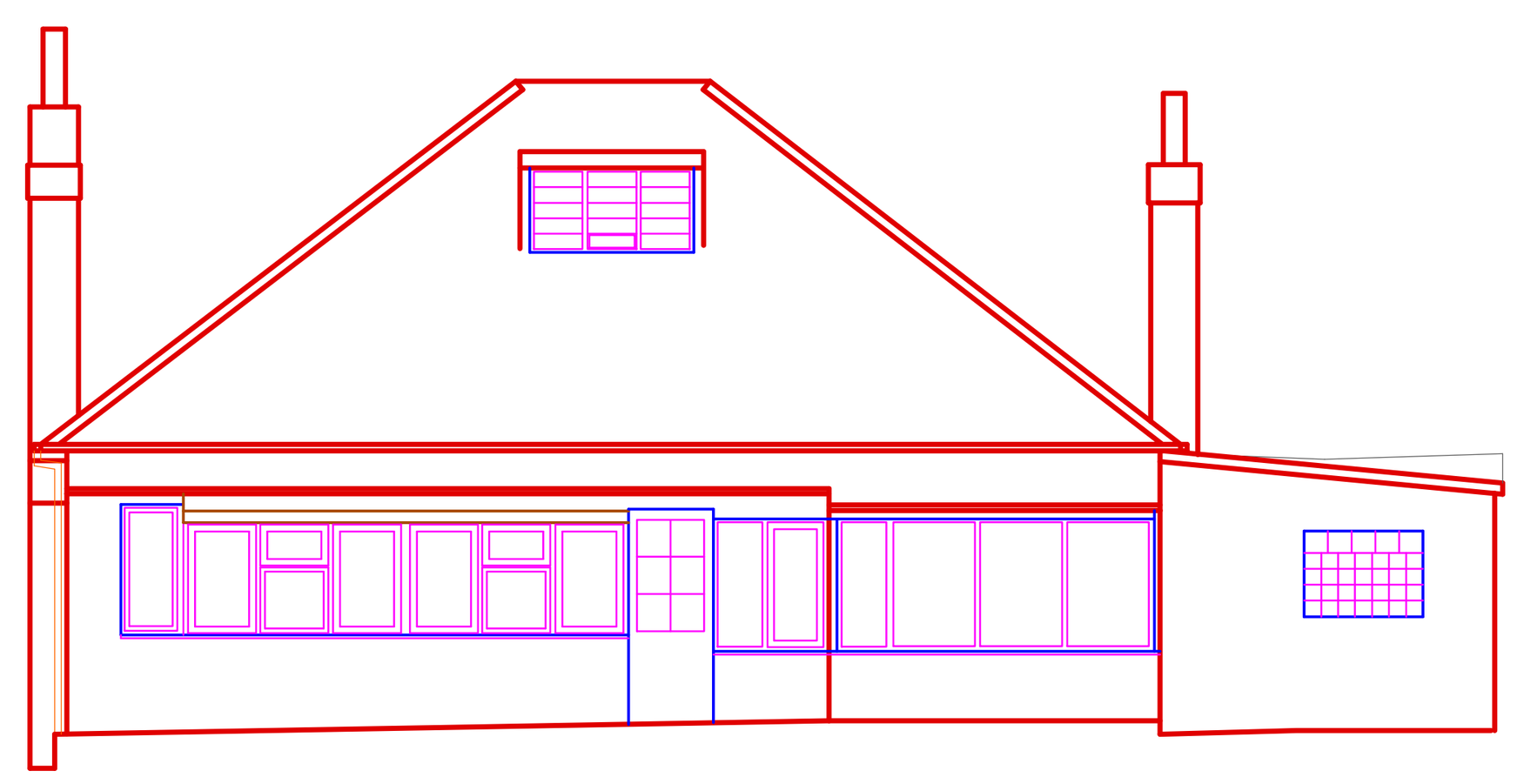

50.00m DATUM
SOUTH EAST ELEVATION

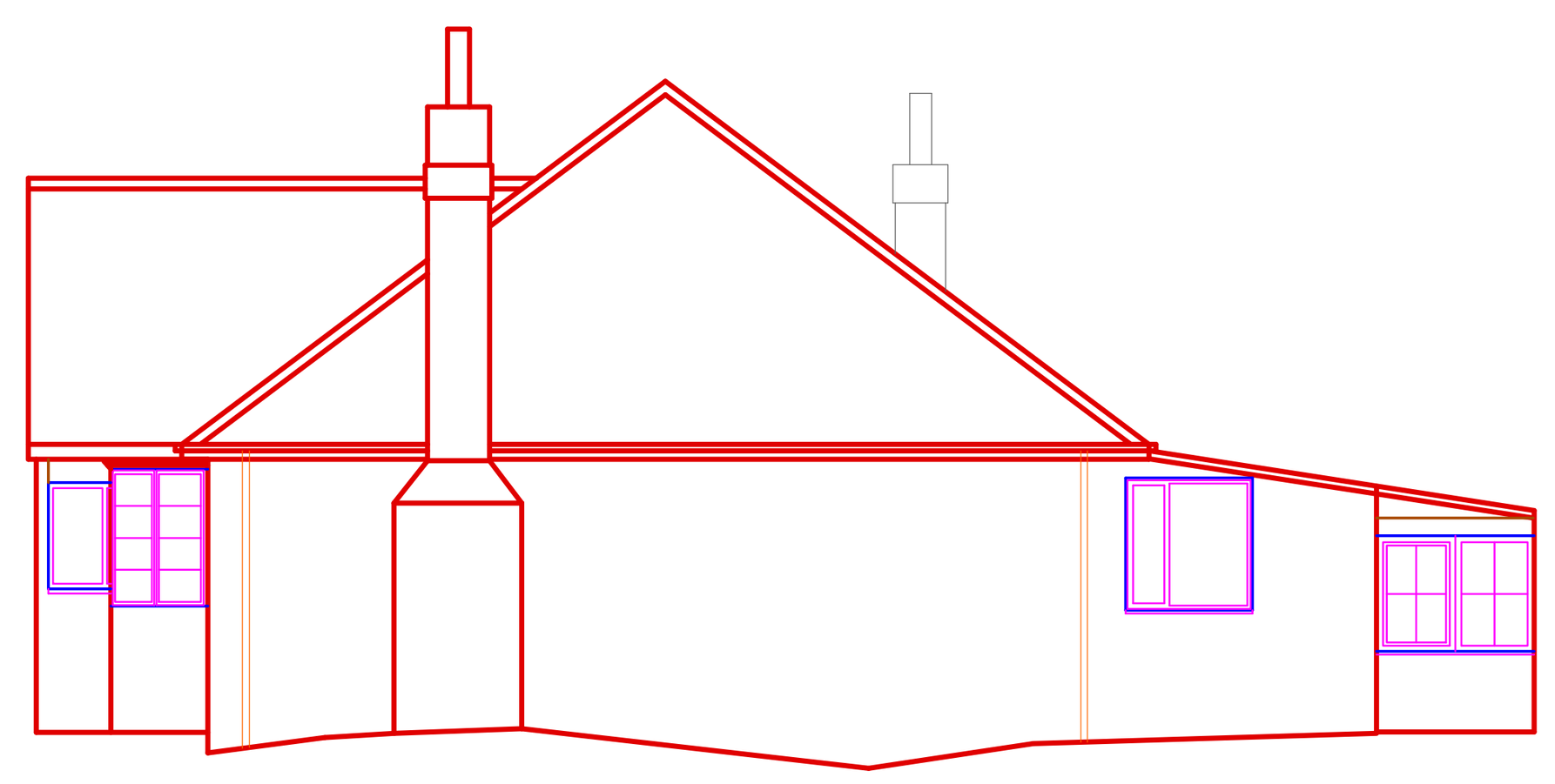

50.00m DATUM
SOUTH WEST ELEVATION

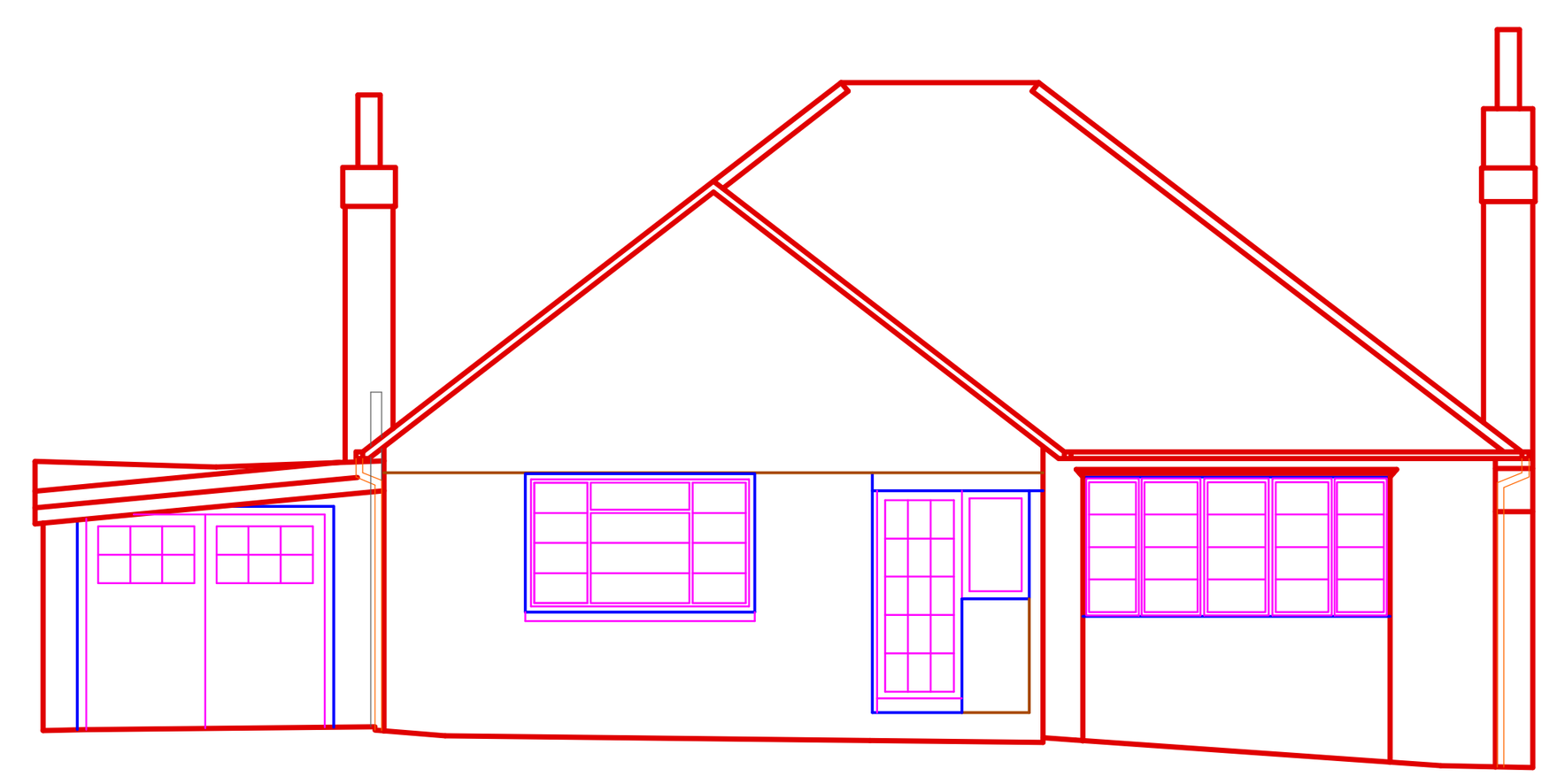

50.00m DATUM
NORTH WEST ELEVATION

NOTES:
LEVELS RELATE TO O.S DATUM

ALL DIMENSIONS & LEVELS SHOWN IN METRES

ON SITE DIMENSION ACCURACY IS TAKEN RELATIVE TO THE PRINTED SCALE AND SHOULD BE CHECKED ON SITE

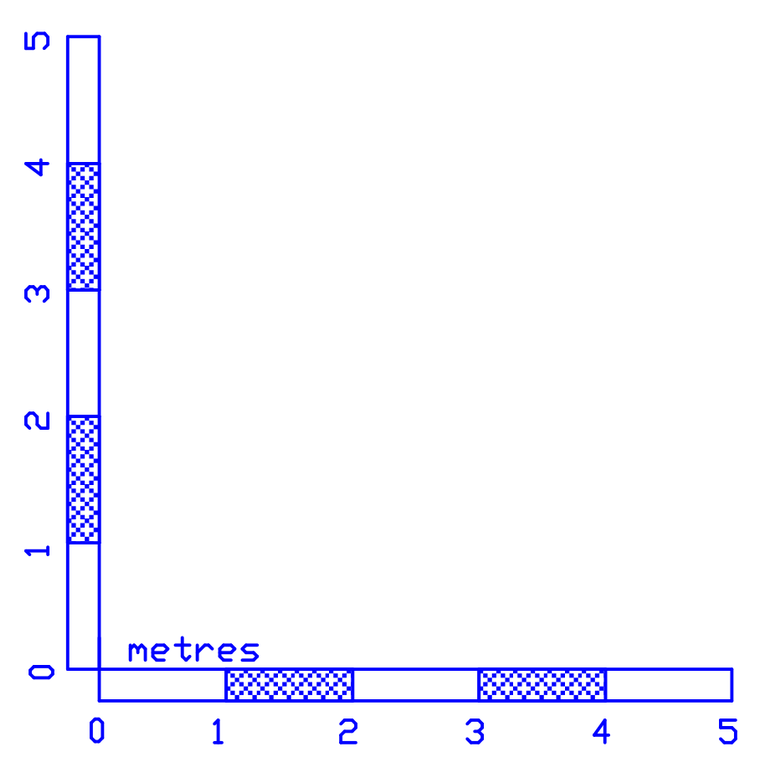

P STUBBINGTON LAND SURVEYS LTD

THE MEAD
DURLEY BROOK ROAD
DURLEY
SOUTHAMPTON
HAMPSHIRE
SO32 2AR

TEL : 023 8060 1876

MOBILE: -
07973 348165

EMAIL: -
PAUL@PSLANDSURVEYS.COM

CLIENT: -	J GOUGH
CONTRACT: -	6 IDSWORTH ROAD WATERLOOVILLE PO8 8BD
TITLE: -	MEASURED SURVEY
SCALE: -	1:100 @A1
DRAWING NO.	11326/02
DATE: -	AUGUST 2024
SURVEYOR: -	RO/NLA