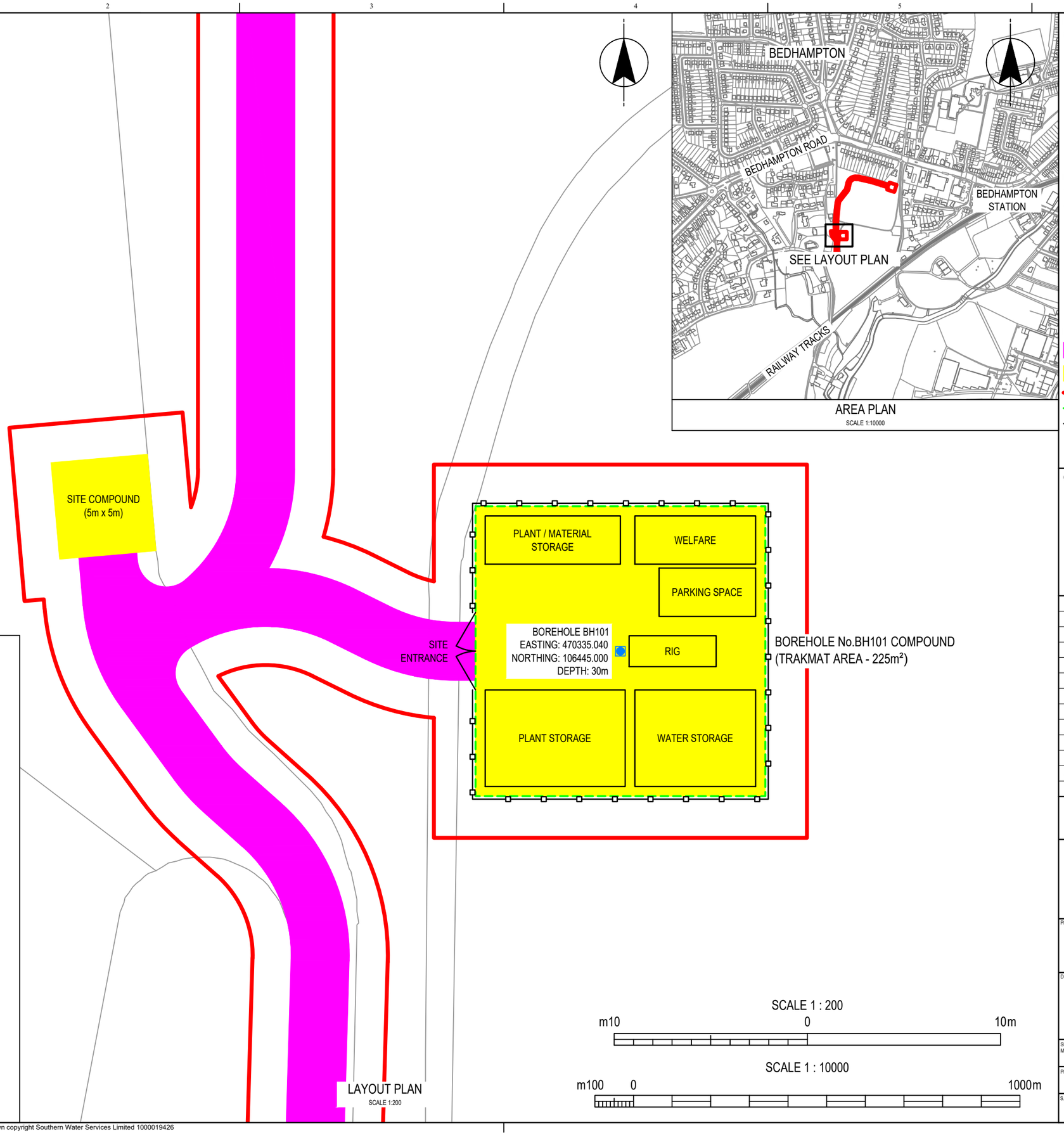

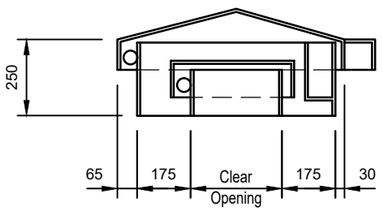

SECTION

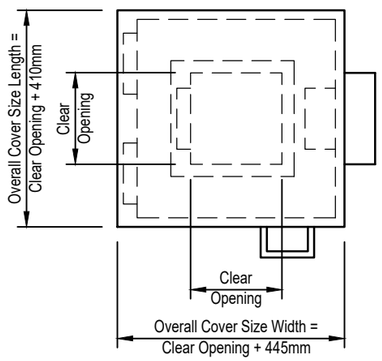

PLAN

ABOVE GROUND HEADWORKS DETAIL

SCALE NTS

NOTES

1. ALL DIMENSIONS IN MILLIMETRES AND ALL LEVELS IN METRES UNLESS SHOWN OTHERWISE.

REFERENCES

710166-SWS-XX-XX-DR-Z-00201	LAND ENTRY NOTICE PLAN BOREHOLE BH101 & BH102 LOCATION PLAN
710166-SWS-XX-XX-DR-Z-00206	LAND ENTRY NOTICE PLAN BOREHOLE BH102 SITE PLN

LEGEND

- PROPOSED ACCESS
- PROPOSED WORKING AREA
- WORKING AREA BOUNDARY
- AREA REQUIRING TEMPORARY TRAKMAT
- TEMPORARY COMPOUND FENCING
- PROPOSED BOREHOLE HEADWORKS LOCATION

CURRENT VERSION INFORMATION

DATE	ORIG	CHKD	REVD	APPR	REV	STS	REASON FOR ISSUE
22/12/22	NS	HJ	JR	JR	C01	A4	Authorised & Accepted - Design

THIS DRAWING IS ISSUED BY SOUTHERN WATER SUBJECT TO THE CONDITIONS THAT IT IS NOT COPIED EITHER IN WHOLE OR IN PART OR DISCLOSED TO THIRD PARTIES UNLESS PRIOR WRITTEN AUTHORISATION IS GIVEN BY SOUTHERN WATER
PREVIOUS VERSIONS OF THIS DRAWING SHOULD BE STAMPED SUPERSEDED OR DESTROYED
DO NOT SCALE THIS DRAWING - IF IN DOUBT ASK

WATER forLIFE from Southern Water
Southern House
Yeoman Road
Worthing
West Sussex
BN13 3NX
telephone (01903) 264444
fax (01903) 691435

PROJECT TITLE
HAMPSHIRE WATER TRANSFER AND WATER RECYCLING PROJECT

DRAWING TITLE
LAND ENTRY NOTICE PLAN
BOREHOLES BH101
SITE PLAN

SITE UNIT MNEMONIC	SITE UNIT NO.	MASTER SIZE
		A3
PRN	SCALE	STATUS
710166	AS SHOWN	A4
S.W. DRAWING NO.		REVISION
710166-SWS-XX-XX-DR-Z-00205		C01

Based upon Ordnance Survey Digital Data with the permission of the controller of H.M.S.O. Crown copyright Southern Water Services Limited 1000019426