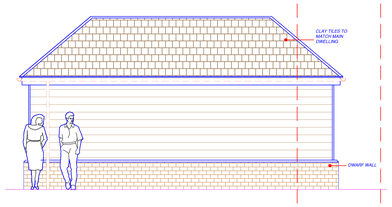

1 PROPOSED SIDE ELEVATION
1:50

1A MATERIALS/DETAIL
NTS

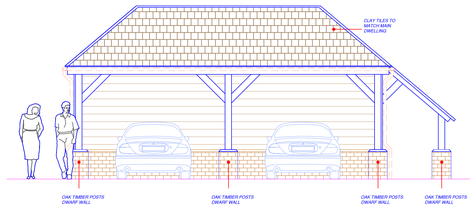

2 PROPOSED FRONT ELEVATION
1:50

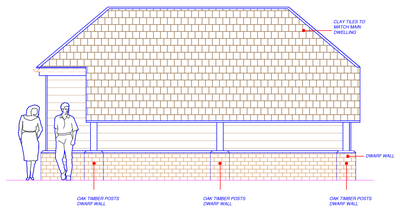

3 PROPOSED SIDE ELEVATION
1:50

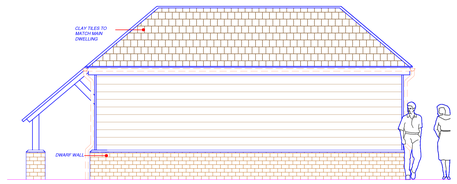

4 PROPOSED REAR ELEVATION
1:50

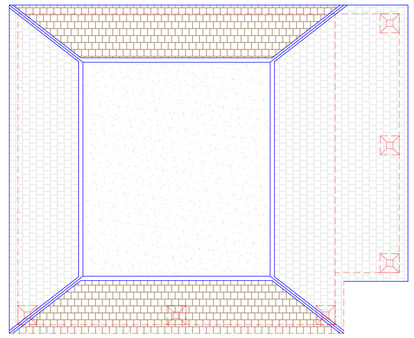

5 PROPOSED ROOF PLAN
1:50

6 PROPOSED LOCATION PLAN
1:1250

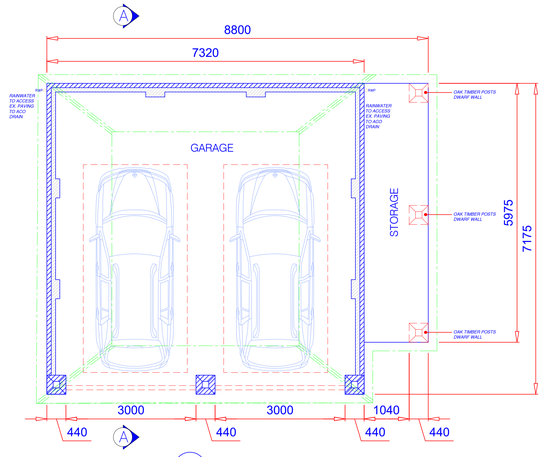

7 PROPOSED GROUND FLOOR PLAN
1:50

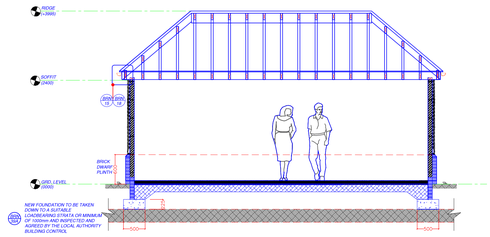

8 PROPOSED SECTION A–A
1:50

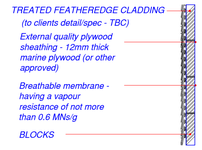

9 PROPOSED WALL SECTION THRU'
1:25

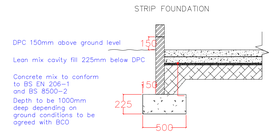

10 PROPOSED FOUNDATION DETAIL
1:25

Produced on 19 March 2024 from the Ordnance Survey National Geographic Database and incorporating surveyed revision available at this date.
This map shows the area bounded by 466903 106724,467045 106724,467045 106866,466903 106866,466903 106724
Crown copyright and database rights 2024 OS 100054135. Supplied by copla ltd trading as UKPlanningMaps.com a licensed Ordnance Survey partner (OS 100054135).
Data licence expires 19 March 2025. Unique plan reference: v2e//1075401/1448019

10 0 10 20 30 40 50

11 PROPOSED BLOCK PLAN
1:500

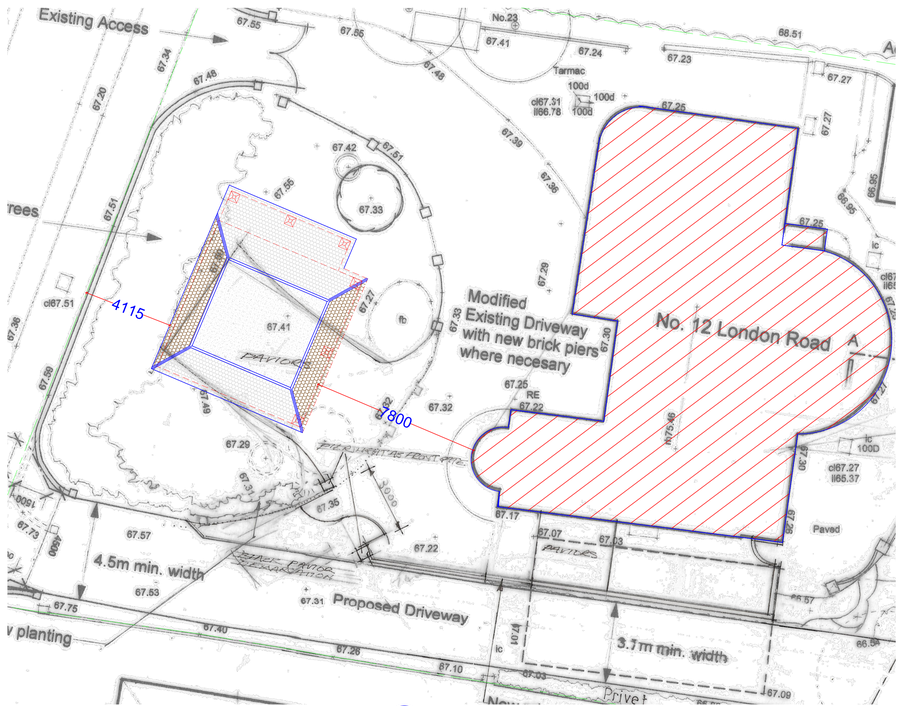

12 PROPOSED GARAGE LOCATION PLAN
1:100

1:1250 25m 0 25m 50m 75m 100m 125m
1:500 10m 0 10m 20m 30m 40m 50m
1:100 2m 0 2m 4m 6m 8m 10m
1:50 1m 0 1m 2m 3m 4m 5m
1:25 0.5m 0 0.5m 1m 1.5m 2m 2.5m

NOTE:
DRAWING: POULTON–GA–01A TO BE USED IN CONJUNCTION WITH POULTON–GA–02A & ASSOCIATED BUILDING REGULATIONS NOTES POULTON/BRN.
DIRECTIONAL NORTH ARROW SHOWN ON BLOCK PLAN

DETAILS AND DIMENSIONS OF ALL LEVELS OF PROPOSED
PLANS TO BE CHECKED ON SITE BY APPOINTED CONTRACTOR PRIOR TO ANY COMMENCEMENT/ORDERING OF MATERIALS OF WORK, ANY QUERIES, VARIATIONS OR DISCREPENCIES DIRECTED TO CLIENT – DM DESIGNS ACCEPTS NO RESPONSIBILITY IN ANY PART ON DRAWINGS UNLESS OTHERWISE AGREED PRIOR.

BRN — DENOTES ATTACHED BUILDING REGULATION NOTES
1 — DENOTES ITEM No.

MODIFICATIONS	ISSUE:
AMENDED DETAILS AND ADDED 1:500 1:1250 PLAN	B–13.04.2024

TITLE
PROPOSED NEW BUILD GARAGE

CUSTOMER
12 LONDON ROAD, WIDLEY, WATERLOOVILLE
PO7 5BS

DRAWN BY: DM designs

DRAWING NO: POULTON–GA–01A	1OF1
SCALE:	VARIES:
DATE:	19.03.2024
REVISION: B	A0