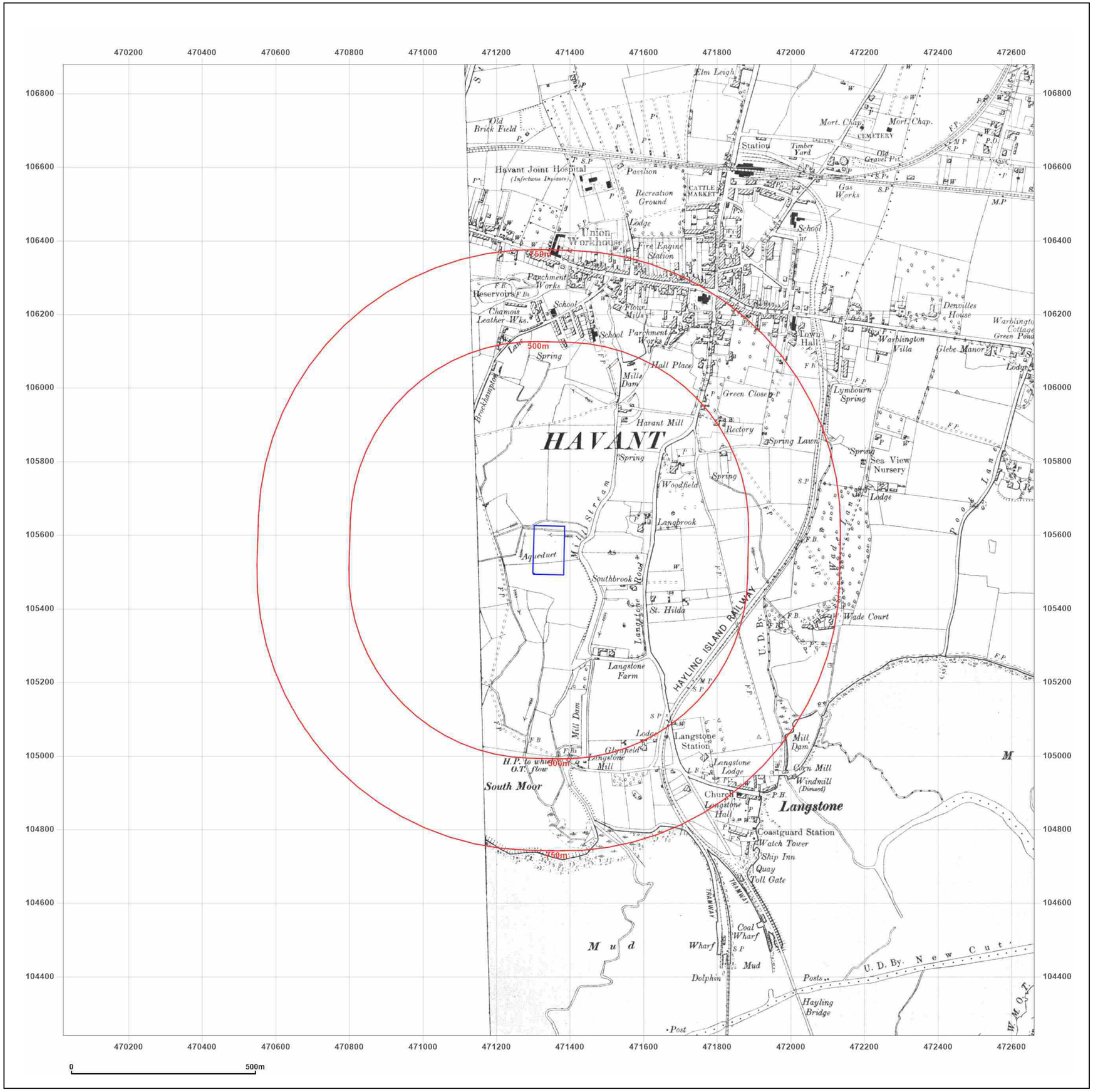

Groundsure INSIGHTS

Site Details:

PROPOSED UNITS 5 + 6,
LANGSTONE TECHNOLOGY
PARK, HAVANT, PO9 1SA

Client Ref: AG3544-23
Report Ref: GS-QB8-8XR-VBQ-SG7
Grid Ref: 471341, 105559

Map Name: County Series

Map date: **1896**

Scale: 1:10,560

Printed at: 1:10,560

N
W E
S

Surveyed 1873
Revised 1896
Edition N/A
Copyright N/A
Levelled N/A

Powered by OS

Produced by
Groundsure Insights
T: 08444 159000
E: info@groundsure.com
W: www.groundsure.com

© Crown copyright and database rights 2018 Ordnance Survey 100035207

Production date: 23 October 2023

Map legend available at:
www.groundsure.com/sites/default/files/groundsure_legend.pdf

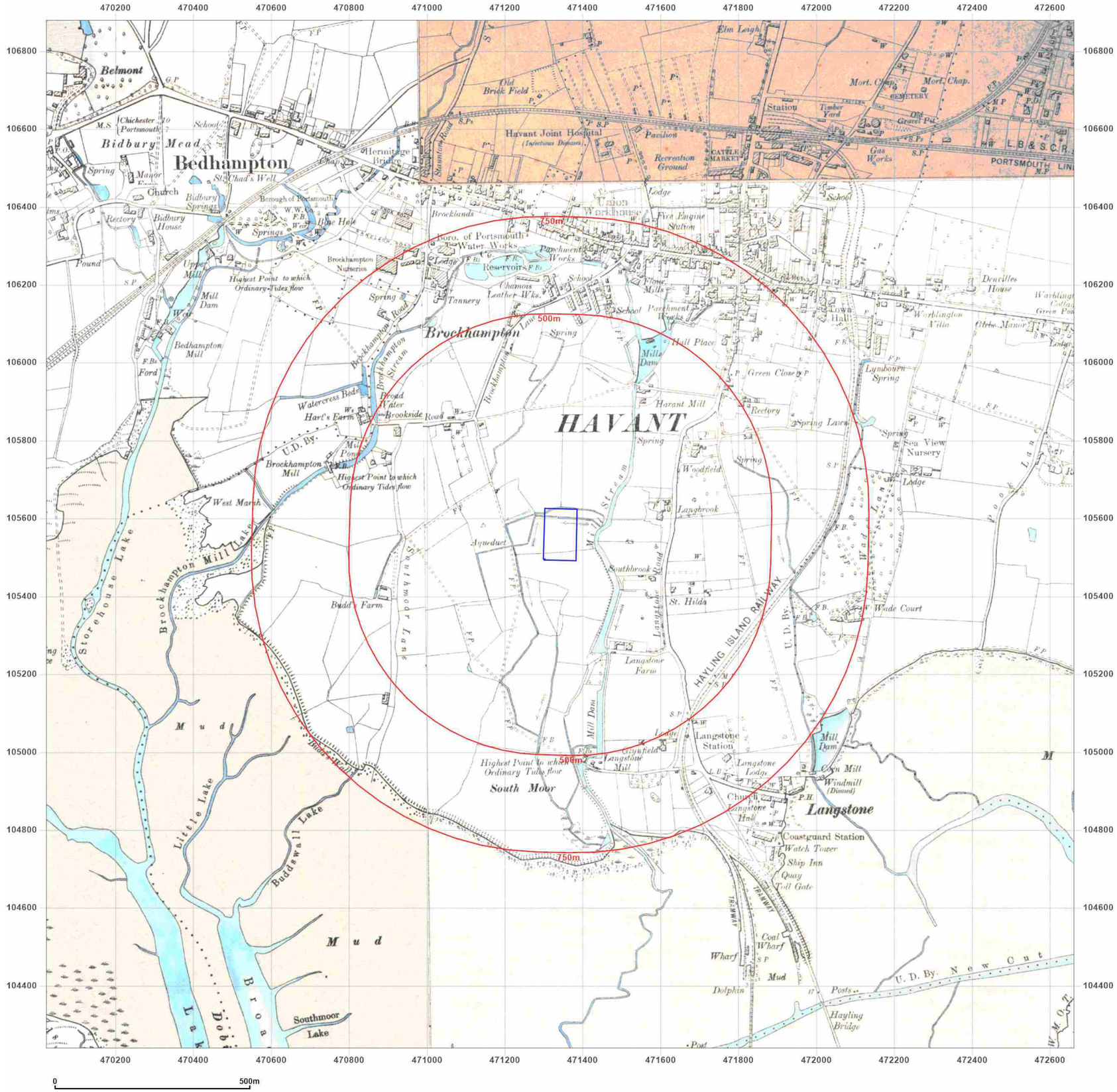

Groundsure INSIGHTS

Site Details:

PROPOSED UNITS 5 + 6,
LANGSTONE TECHNOLOGY
PARK, HAVANT, PO9 1SA

Client Ref: AG3544-23
Report Ref: GS-QB8-8XR-VBQ-SG7
Grid Ref: 471341, 105559

Map Name: County Series

Map date: **1895-1898**

Scale: 1:10,560

Printed at: 1:10,560

N
W E
S

Surveyed 1867
Revised 1895
Edition N/A
Copyright N/A
Levelled N/A

Surveyed 1873
Revised 1895
Edition 1898
Copyright N/A
Levelled N/A

Surveyed 1868
Revised N/A
Edition 1898
Copyright N/A
Levelled N/A

Surveyed 1866
Revised 1896
Edition N/A
Copyright N/A
Levelled N/A

Powered by OS

Produced by
Groundsure Insights
T: 08444 159000
E: info@groundsure.com
W: www.groundsure.com

© Crown copyright and database rights 2018 Ordnance Survey 100035207

Production date: 23 October 2023

Map legend available at:
www.groundsure.com/sites/default/files/groundsure_legend.pdf

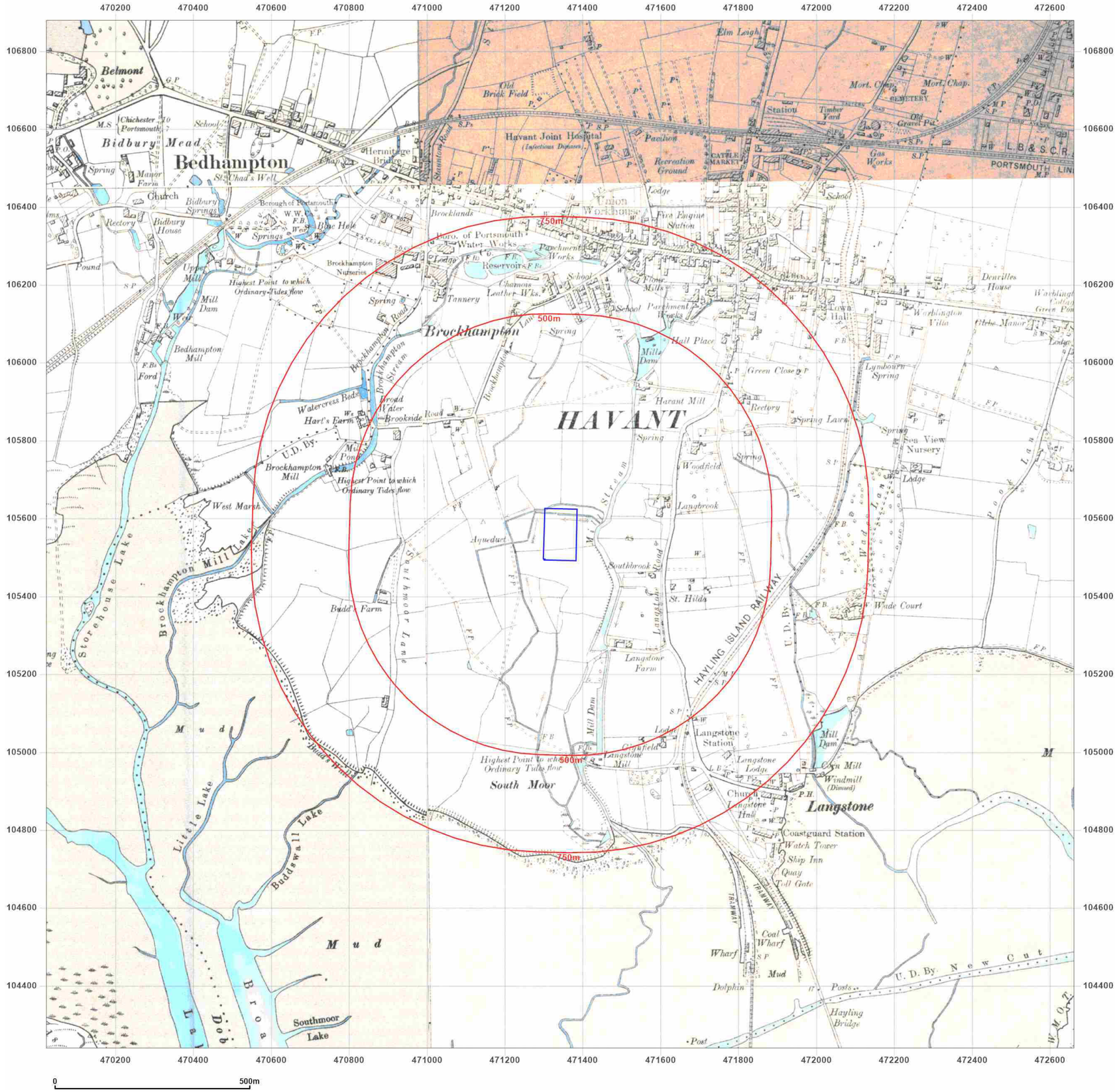

Groundsure INSIGHTS

Site Details:

PROPOSED UNITS 5 + 6,
LANGSTONE TECHNOLOGY
PARK, HAVANT, PO9 1SA

Client Ref: AG3544-23
Report Ref: GS-QB8-8XR-VBQ-SG7
Grid Ref: 471341, 105559

Map Name: County Series

Map date: **1895-1898**

Scale: 1:10,560

Printed at: 1:10,560

N
W E
S

Surveyed 1867
Revised N/A
Edition N/A
Copyright N/A
Levelled N/A

Surveyed 1872
Revised 1895
Edition N/A
Copyright N/A
Levelled N/A

Surveyed 1868
Revised 1895
Edition 1898
Copyright N/A
Levelled N/A

Surveyed 1873
Revised N/A
Edition N/A
Copyright N/A
Levelled N/A

Powered by OS

Produced by
Groundsure Insights
T: 08444 159000
E: info@groundsure.com
W: www.groundsure.com

© Crown copyright and database rights 2018 Ordnance Survey 100035207

Production date: 23 October 2023

Map legend available at:
www.groundsure.com/sites/default/files/groundsure_legend.pdf

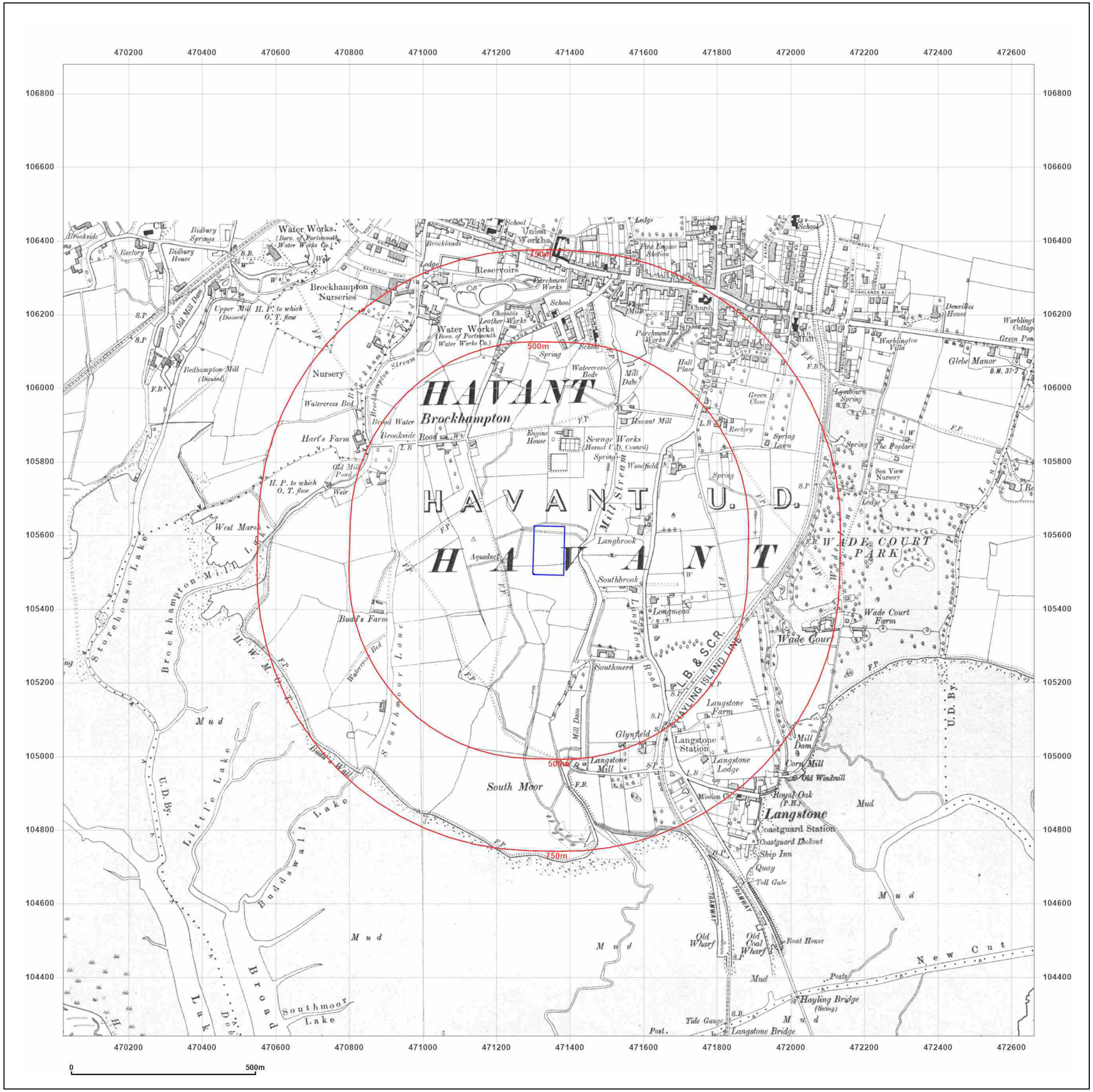

Groundsure INSIGHTS

Site Details:

PROPOSED UNITS 5 + 6,
LANGSTONE TECHNOLOGY
PARK, HAVANT, PO9 1SA

Client Ref: AG3544-23
Report Ref: GS-QB8-8XR-VBQ-SG7
Grid Ref: 471341, 105559

Map Name: County Series

Map date: **1907**

Scale: 1:10,560

Printed at: 1:10,560

N
W E
S

Surveyed 1858
Revised 1907
Edition N/A
Copyright N/A
Levelled N/A

Surveyed 1865
Revised 1907
Edition N/A
Copyright N/A
Levelled N/A

Powered by OS

Produced by
Groundsure Insights
T: 08444 159000
E: info@groundsure.com
W: www.groundsure.com

© Crown copyright and database rights 2018 Ordnance Survey 100035207

Production date: 23 October 2023

Map legend available at:
www.groundsure.com/sites/default/files/groundsure_legend.pdf

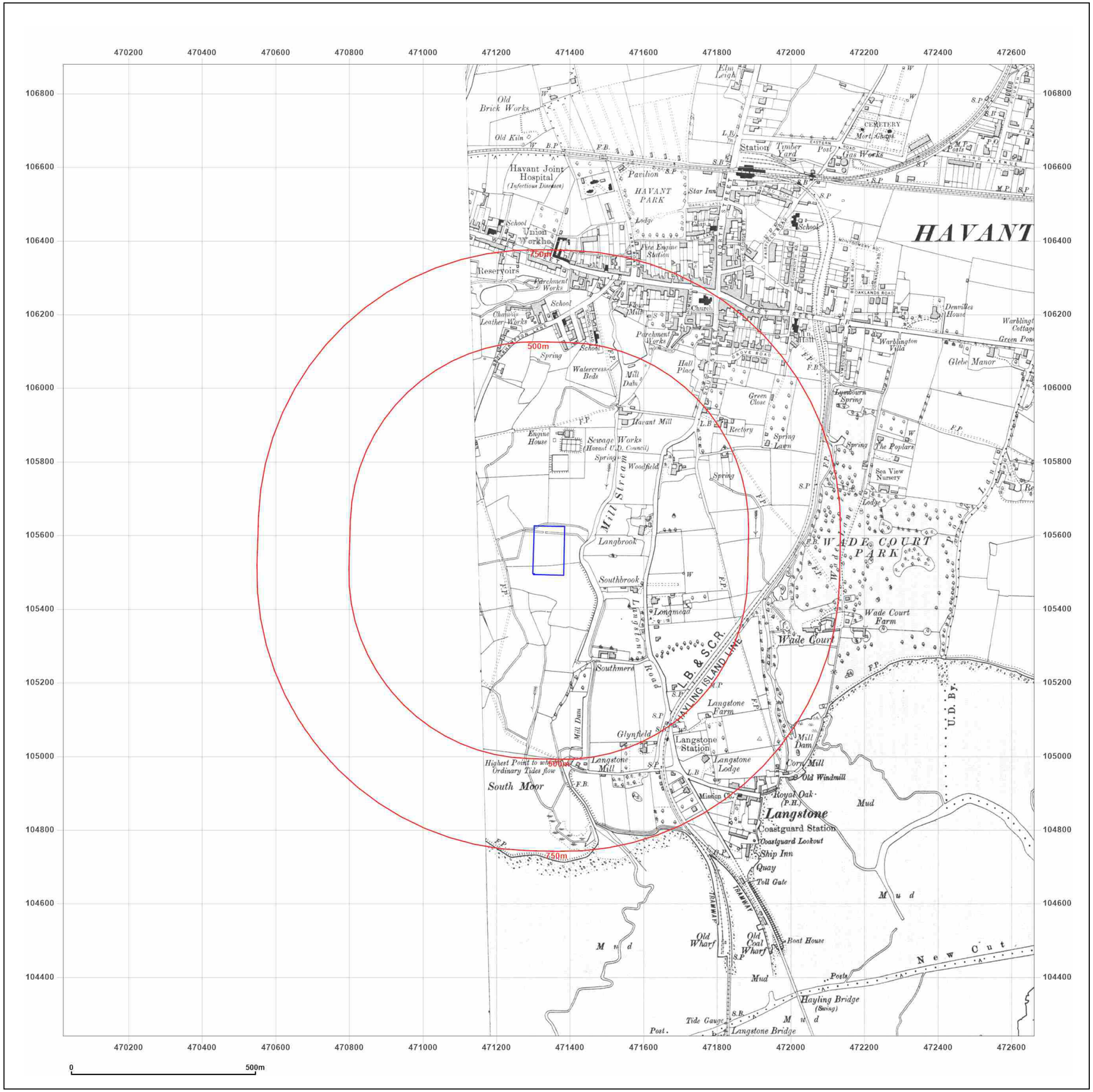

Groundsure INSIGHTS

Site Details:

PROPOSED UNITS 5 + 6,
LANGSTONE TECHNOLOGY
PARK, HAVANT, PO9 1SA

Client Ref: AG3544-23
Report Ref: GS-QB8-8XR-VBQ-SG7
Grid Ref: 471341, 105559

Map Name: County Series

Map date: **1914**

Scale: 1:10,560

Printed at: 1:10,560

N
W E
S

Surveyed 1873
Revised 1914
Edition N/A
Copyright N/A
Levelled N/A

Powered by OS

Produced by
Groundsure Insights
T: 08444 159000
E: info@groundsure.com
W: www.groundsure.com

© Crown copyright and database rights 2018 Ordnance Survey 100035207

Production date: 23 October 2023

Map legend available at:
www.groundsure.com/sites/default/files/groundsure_legend.pdf

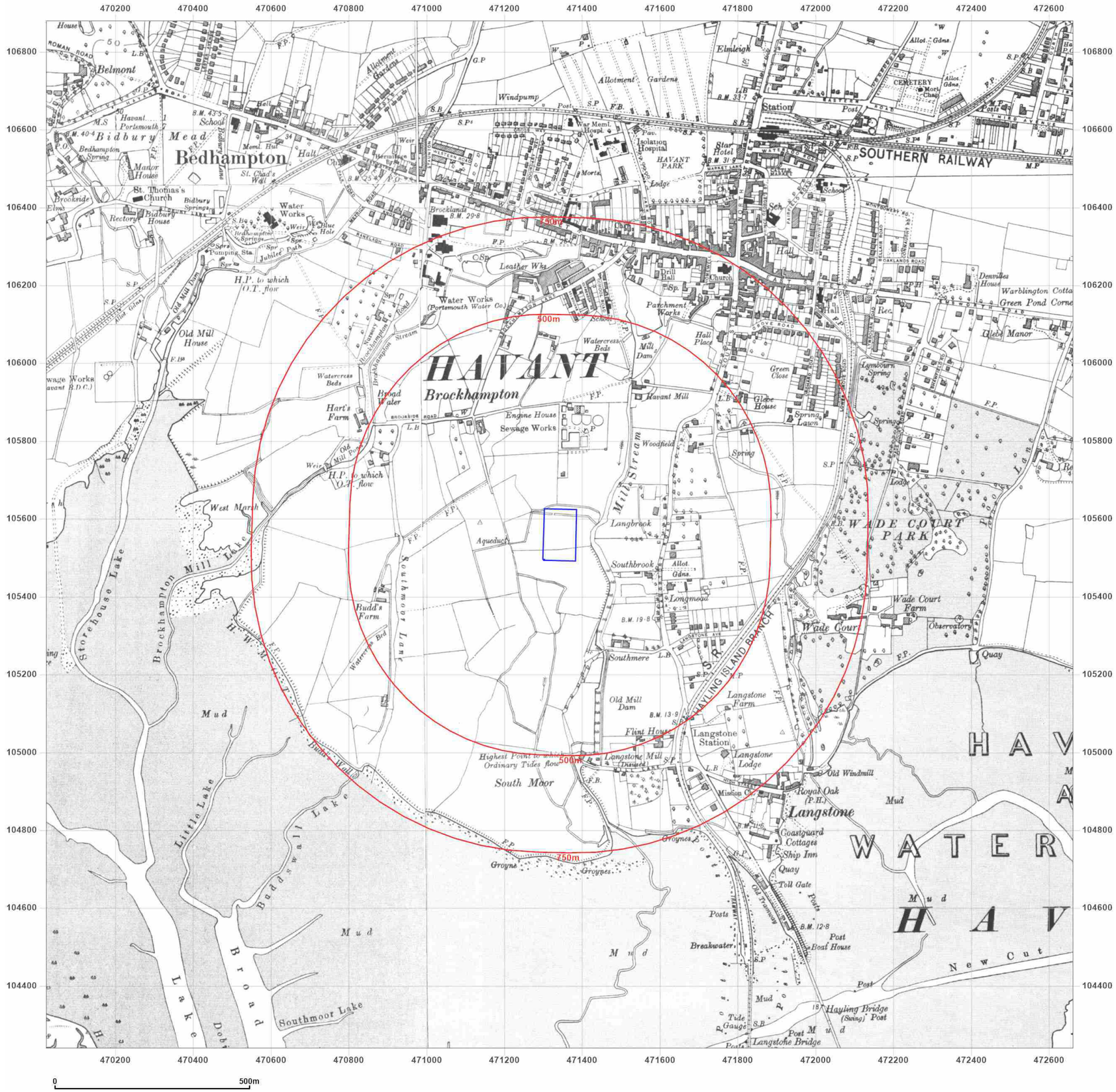

0 500m

Groundsure INSIGHTS

Site Details:

PROPOSED UNITS 5 + 6,
LANGSTONE TECHNOLOGY
PARK, HAVANT, PO9 1SA

Client Ref: AG3544-23
Report Ref: GS-QB8-8XR-VBQ-SG7
Grid Ref: 471341, 105559

Map Name: County Series

Map date: **1930-1931**

Scale: 1:10,560

Printed at: 1:10,560

N
W E
S

Surveyed 1859
Revised 1930
Edition N/A
Copyright N/A
Levelled N/A

Surveyed 1865
Revised 1931
Edition N/A
Copyright N/A
Levelled N/A

Surveyed 1858
Revised 1931
Edition N/A
Copyright N/A
Levelled N/A

Surveyed 1865
Revised 1931
Edition N/A
Copyright N/A
Levelled N/A

Powered by OS

Produced by
Groundsure Insights
T: 08444 159000
E: info@groundsure.com
W: www.groundsure.com

© Crown copyright and database rights 2018 Ordnance Survey 100035207

Production date: 23 October 2023

Map legend available at:
www.groundsure.com/sites/default/files/groundsure_legend.pdf

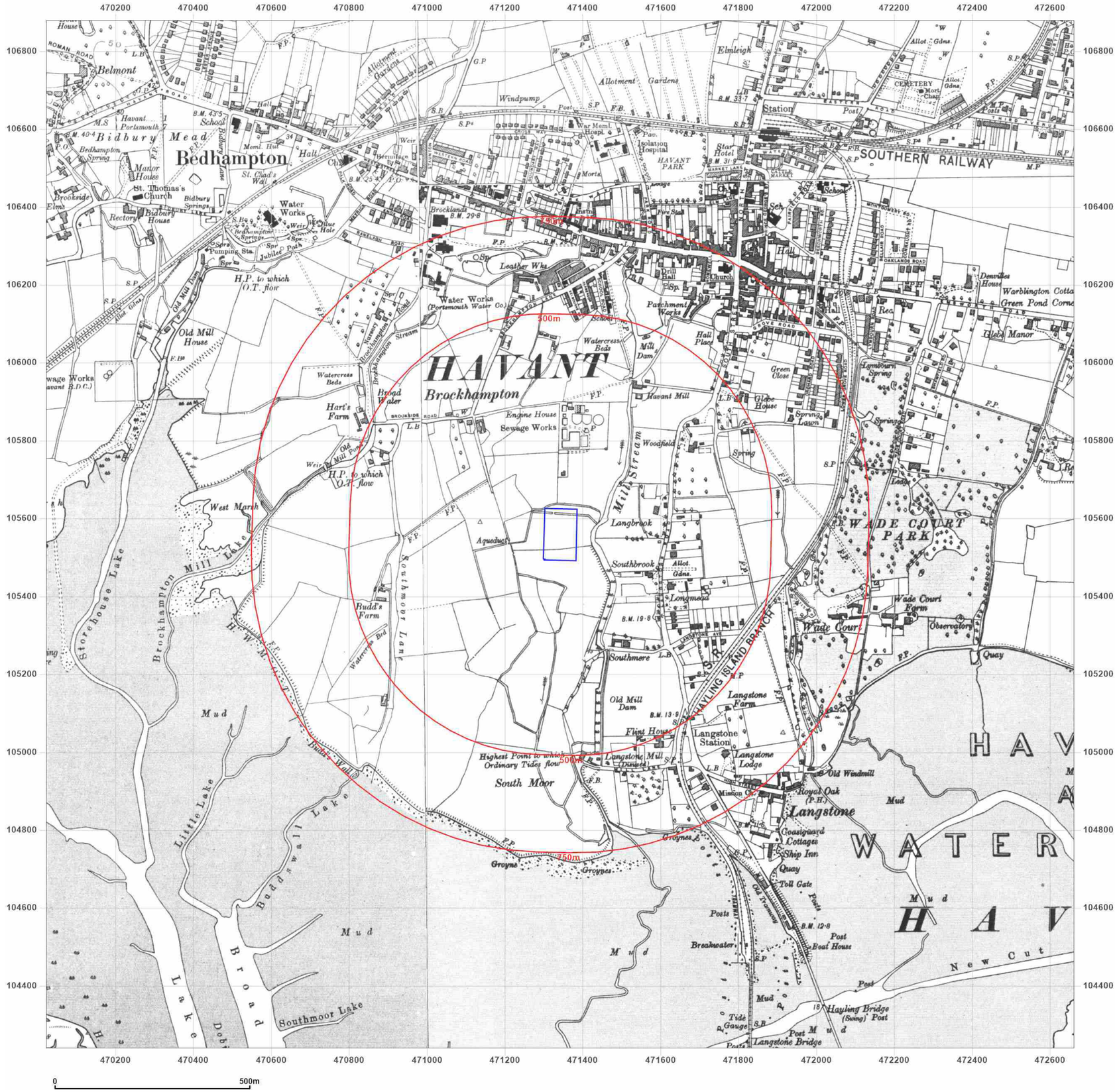

Groundsure INSIGHTS

Site Details:

PROPOSED UNITS 5 + 6,
LANGSTONE TECHNOLOGY
PARK, HAVANT, PO9 1SA

Client Ref: AG3544-23
Report Ref: GS-QB8-8XR-VBQ-SG7
Grid Ref: 471341, 105559

Map Name: County Series

Map date: **1930-1931**

Scale: 1:10,560

Printed at: 1:10,560

N
W E
S

Surveyed 1859
Revised 1930
Edition N/A
Copyright N/A
Levelled N/A

Surveyed 1865
Revised 1931
Edition N/A
Copyright N/A
Levelled N/A

Surveyed 1858
Revised 1931
Edition N/A
Copyright N/A
Levelled N/A

Surveyed 1865
Revised 1931
Edition N/A
Copyright N/A
Levelled N/A

Powered by OS

Produced by
Groundsure Insights
T: 08444 159000
E: info@groundsure.com
W: www.groundsure.com

© Crown copyright and database rights 2018 Ordnance Survey 100035207

Production date: 23 October 2023

Map legend available at:
www.groundsure.com/sites/default/files/groundsure_legend.pdf

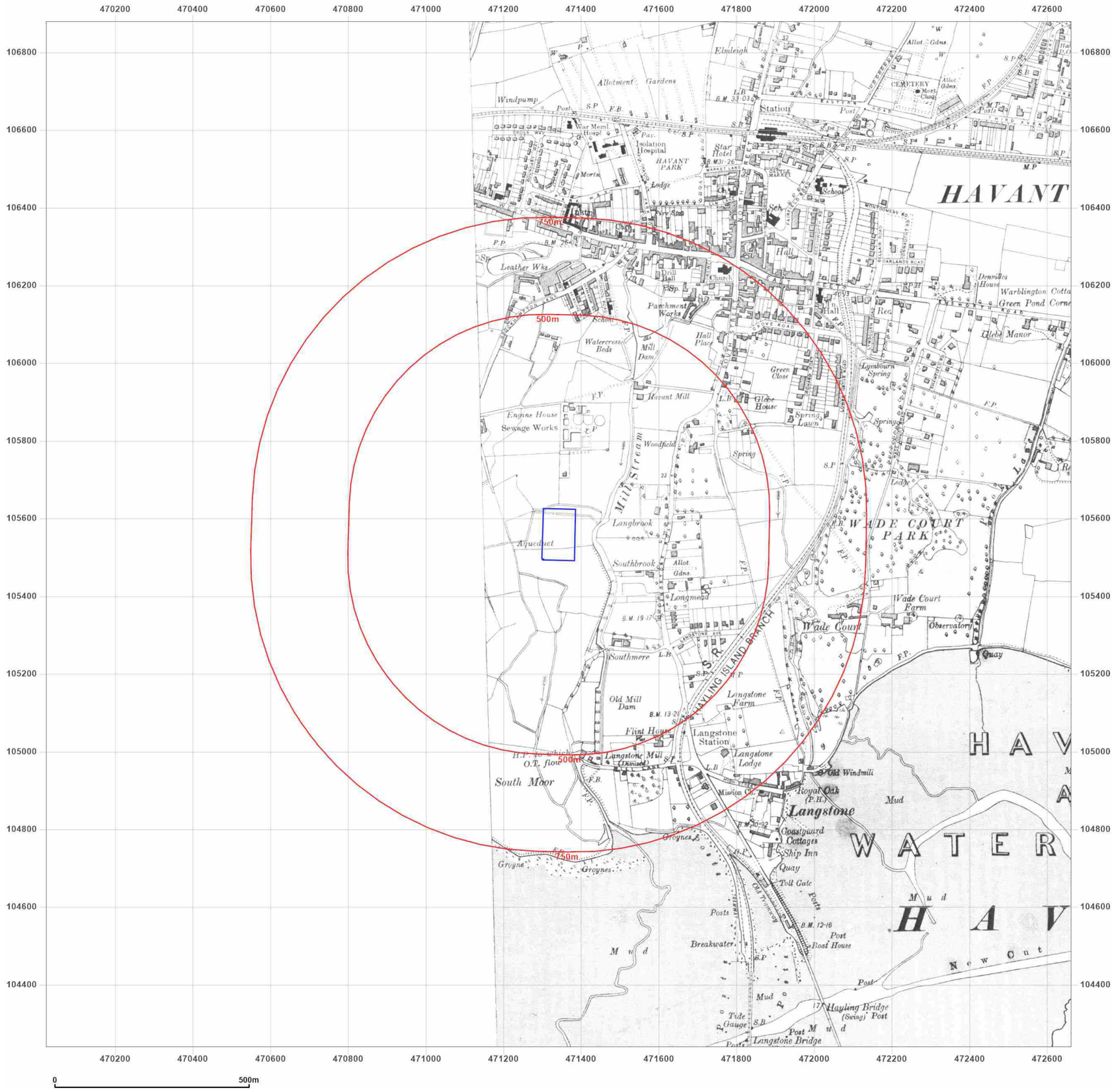

Groundsure INSIGHTS

Site Details:

PROPOSED UNITS 5 + 6,
LANGSTONE TECHNOLOGY
PARK, HAVANT, PO9 1SA

Client Ref: AG3544-23
Report Ref: GS-QB8-8XR-VBQ-SG7
Grid Ref: 471341, 105559

Map Name: County Series

Map date: **1932**

Scale: 1:10,560

Printed at: 1:10,560

N
W E
S

Surveyed 1873
Revised 1932
Edition N/A
Copyright N/A
Levelled N/A

Powered by OS

Produced by
Groundsure Insights
T: 08444 159000
E: info@groundsure.com
W: www.groundsure.com

© Crown copyright and database rights 2018 Ordnance Survey 100035207

Production date: 23 October 2023

Map legend available at:
www.groundsure.com/sites/default/files/groundsure_legend.pdf

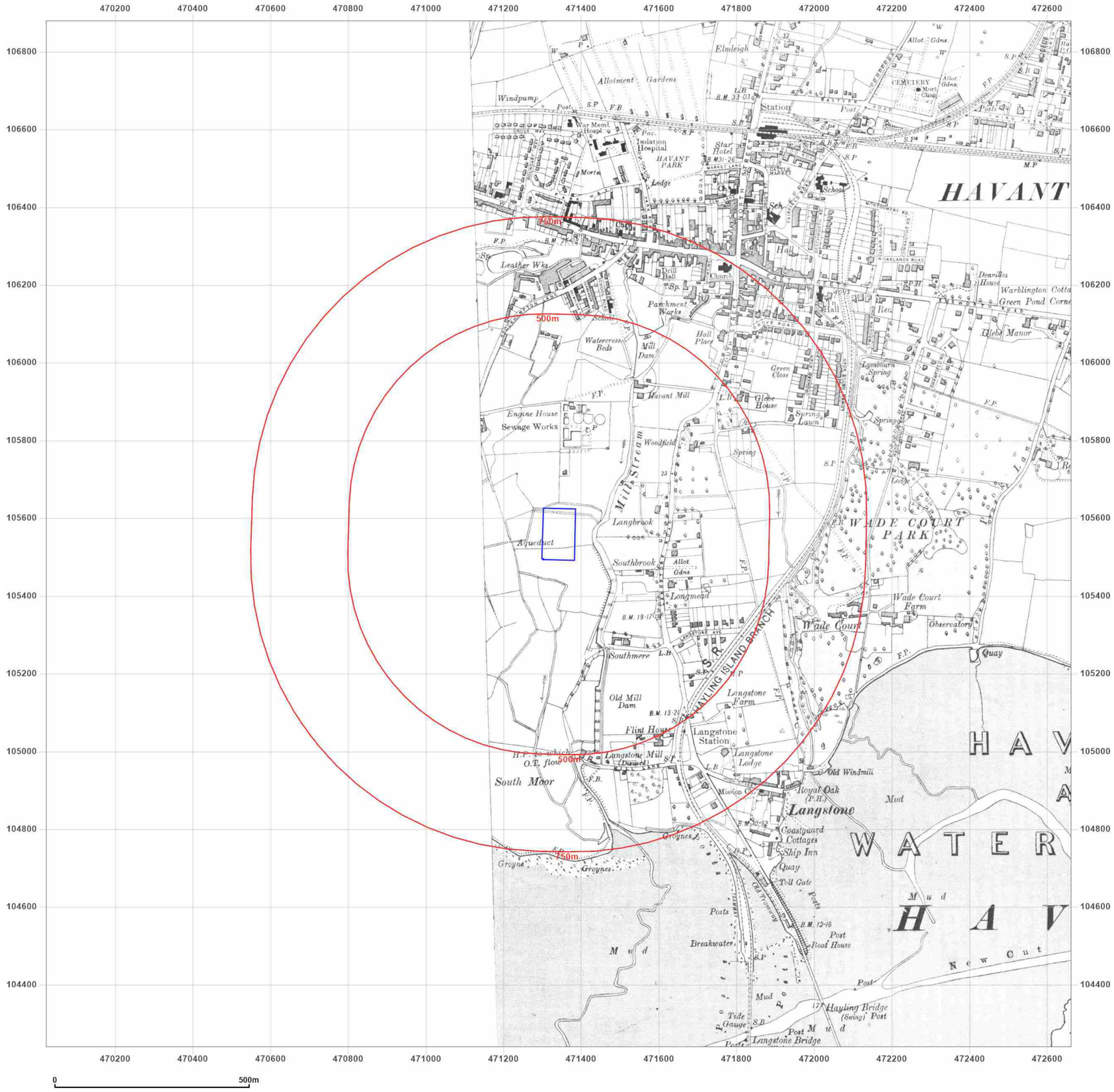

0 500m

Groundsure INSIGHTS

Site Details:

PROPOSED UNITS 5 + 6,
LANGSTONE TECHNOLOGY
PARK, HAVANT, PO9 1SA

Client Ref: AG3544-23
Report Ref: GS-QB8-8XR-VBQ-SG7
Grid Ref: 471341, 105559

Map Name: County Series

Map date: **1932**

Scale: 1:10,560

Printed at: 1:10,560

N
W E
S

Surveyed 1873
Revised 1932
Edition N/A
Copyright N/A
Levelled N/A

Powered by OS

Produced by
Groundsure Insights
T: 08444 159000
E: info@groundsure.com
W: www.groundsure.com

© Crown copyright and database rights 2018 Ordnance Survey 100035207

Production date: 23 October 2023

Map legend available at:
www.groundsure.com/sites/default/files/groundsure_legend.pdf