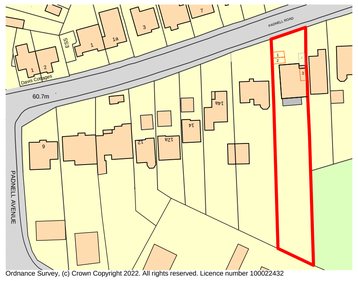

Ordnance Survey, (c) Crown Copyright 2022. All rights reserved. Licence number 100022432

1:1250 Proposed Site Plan
0 10m 20m 30m 40m 50m

Site boundary

Proposed

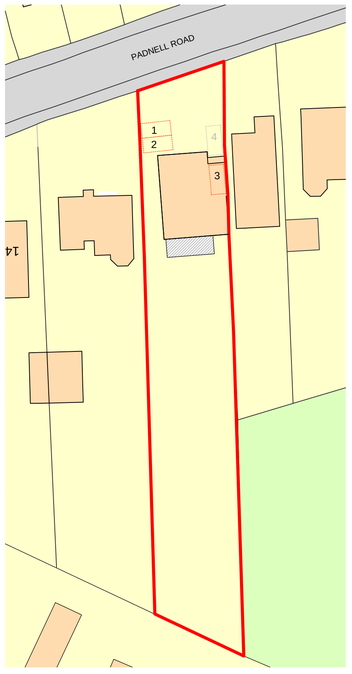

1:500 Proposed Site Plan
0 20m 40m 60m 80m 100m

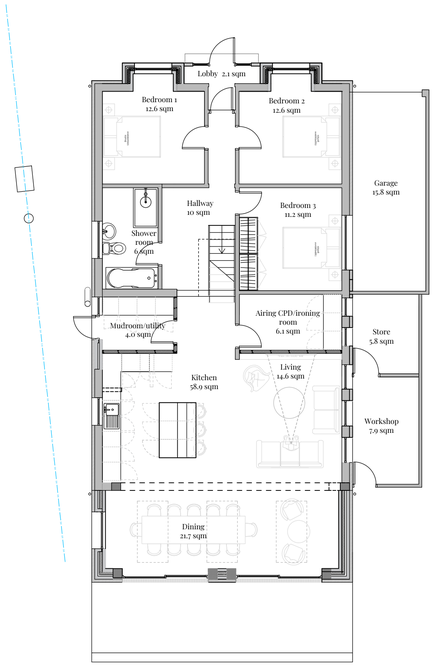

Proposed Ground Floor Plan
0 1m 2m 3m

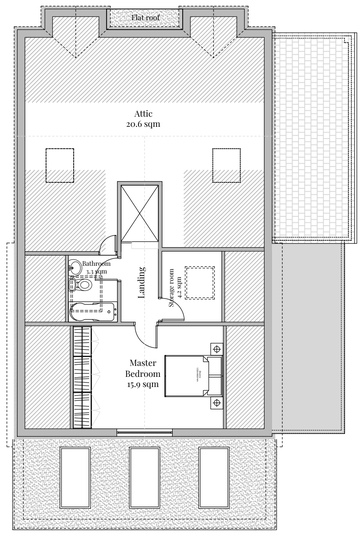

All areas under 1.5m

Proposed First Floor Plan
0 1m 2m 3m

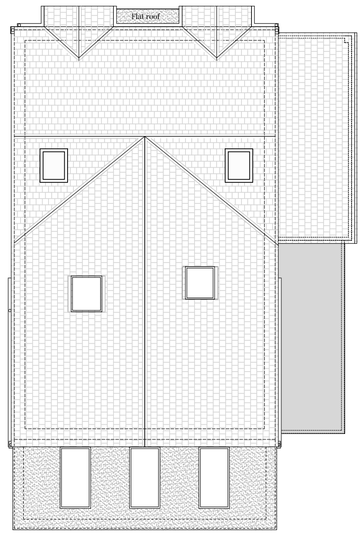

Proposed Roof Plan
0 1m 2m 3m

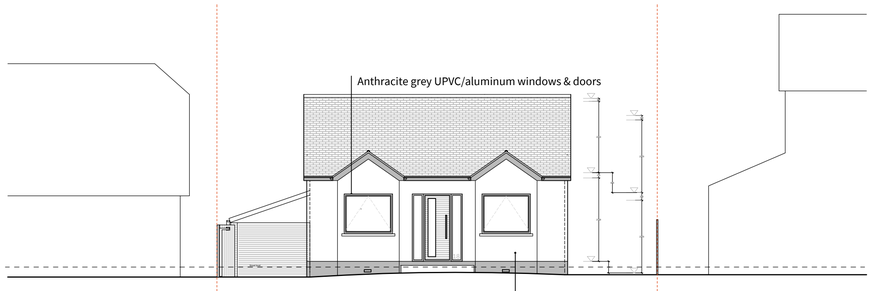

Proposed North Elevation
0 1m 2m 3m

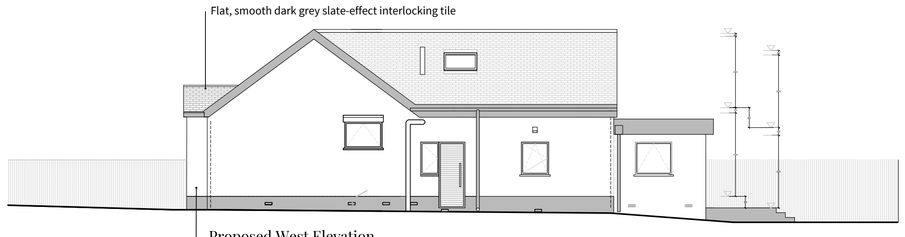

Proposed West Elevation
0 1m 2m 3m

Proposed South Elevation
0 1m 2m 3m

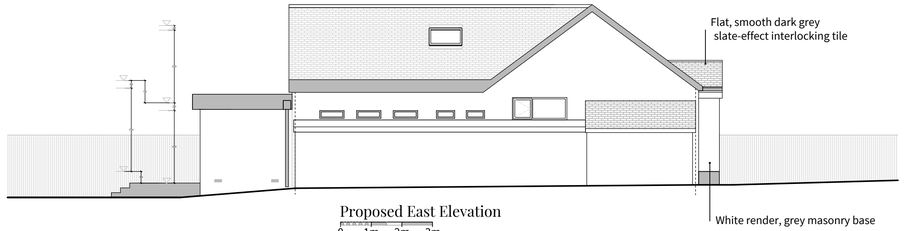

Proposed East Elevation
0 1m 2m 3m

Copyright

This drawing is the copyright of fingerprint**studios** and may not be copied, altered or reproduced in any way or passed to a third party without written authority. All dimensions subject to site survey and site verification. Do not scale ©

Revisions

Description

fingerprint**studios**

Scale

1/100 @A1

Date	Drawn	Checked
March 26, 2024	AM	PB

Project Title

18 Padnell Road, Waterlooville, PO8 8DZ

Drawing Title

New Proposed Design

Status

Planning

Job Number

1270

Drawing Number	Revision
20	