30 BATH ROAD, EMSWORTH
PROPOSED

NOTES:

Dimensions to be checked on site before commencing work. Any discrepancies shall be reported to the architect immediately.

Do not scale from these drawings except for planning purposes.

Use figured dimensions only.

Where applicable this drawing is to be read in conjunction with other consultants' drawings.

All drawings to be read in conjunction with specification and all other drawings including structural engineer and mechanical and electrical drawings / specification

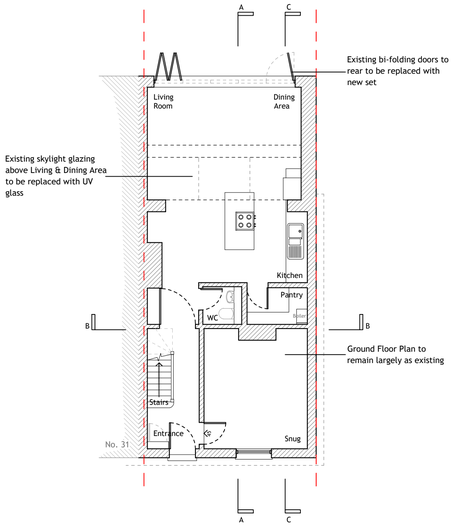

GROUND FLOOR PLAN
1:100

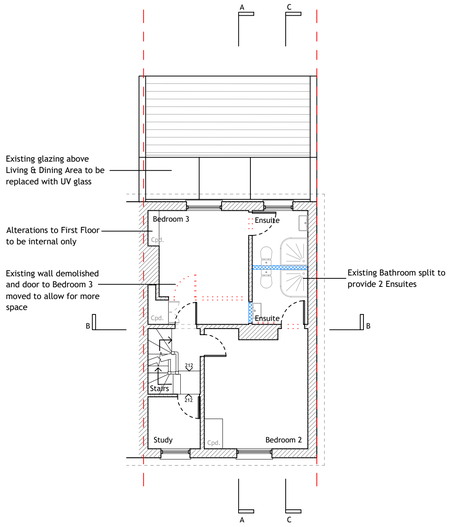

FIRST FLOOR PLAN
1:100

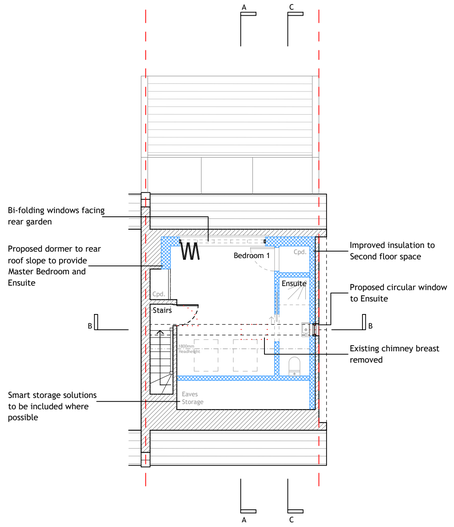

SECOND FLOOR PLAN
1:100

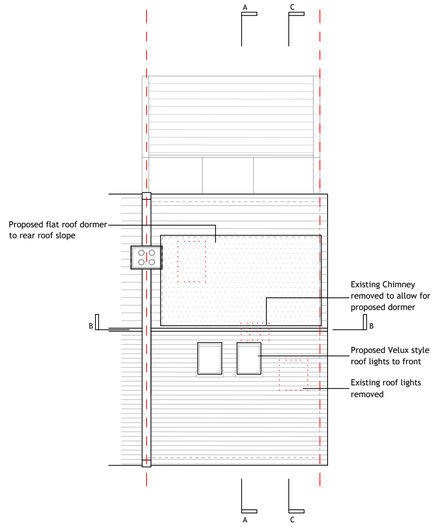

ROOF PLAN
1:100

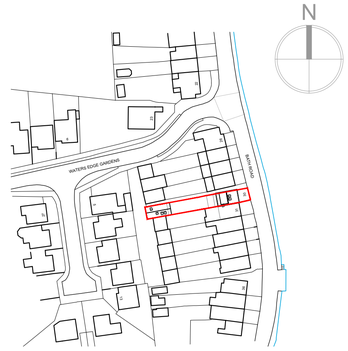

SITE LOCATION PLAN
1:1250

Ordnance Survey (c) Crown Copyright 2022. All rights reserved. Licence number 100022432.

FRONT ELEVATION
[east] 1:100

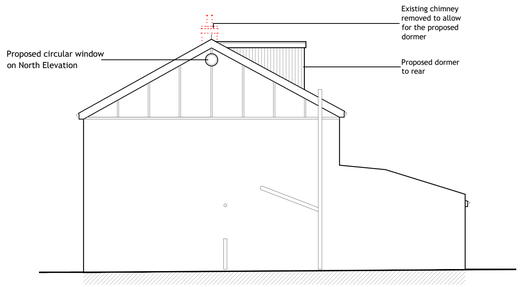

SIDE ELEVATION
[north] 1:100

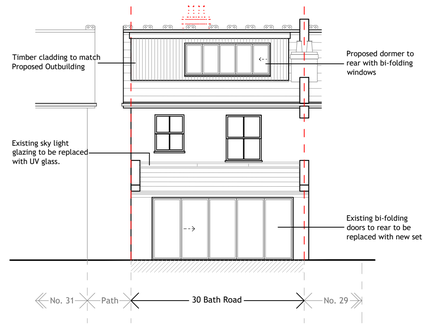

REAR ELEVATION
[west] 1:100

SITE BLOCK PLAN
1:500

Ordnance Survey (c) Crown Copyright 2022. All rights reserved. Licence number 100022432

10 0 10 20 30 40 50m
1:500

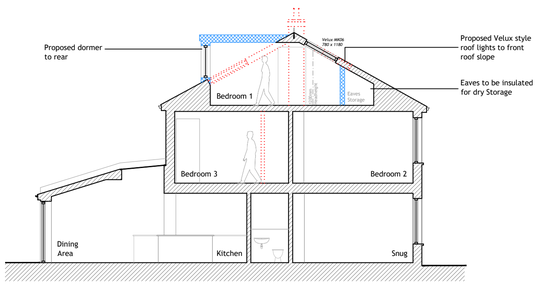

SECTION A
1:100

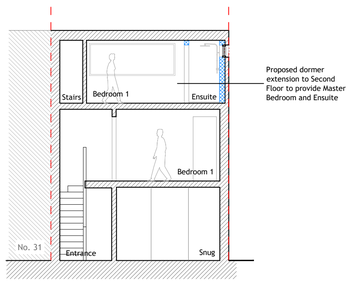

SECTION B
1:100

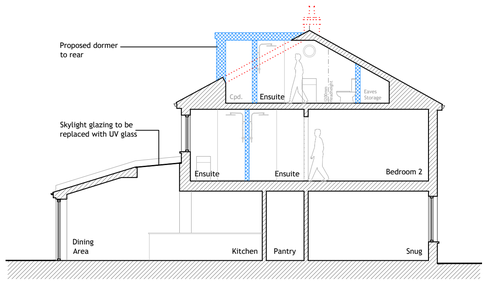

SECTION C
1:100

1 0 1 2 3 4 5 6 7 8 9m
1:100

LEGEND:

- Existing
- Demolish
- Proposed

REV	DATE	AMENDMENT	DRAWN

hd architects
Helyer Davies Architects Ltd
1 The Old Flour Mill,
Emsworth, PO10 7BT
01243 370 715
www.hdarchitects.co.uk mail@hdarchitects.co.uk

PROJECT
30 Bath Road
Emsworth
PO10 7ER

DRAWING
Proposed Site Plans,
House Plans, Elevations & Sections

SCALE
as noted @ A1

DATE Nov 2022 DRAWN EK

DRAWING NUMBER
22109-02

REVISION
*