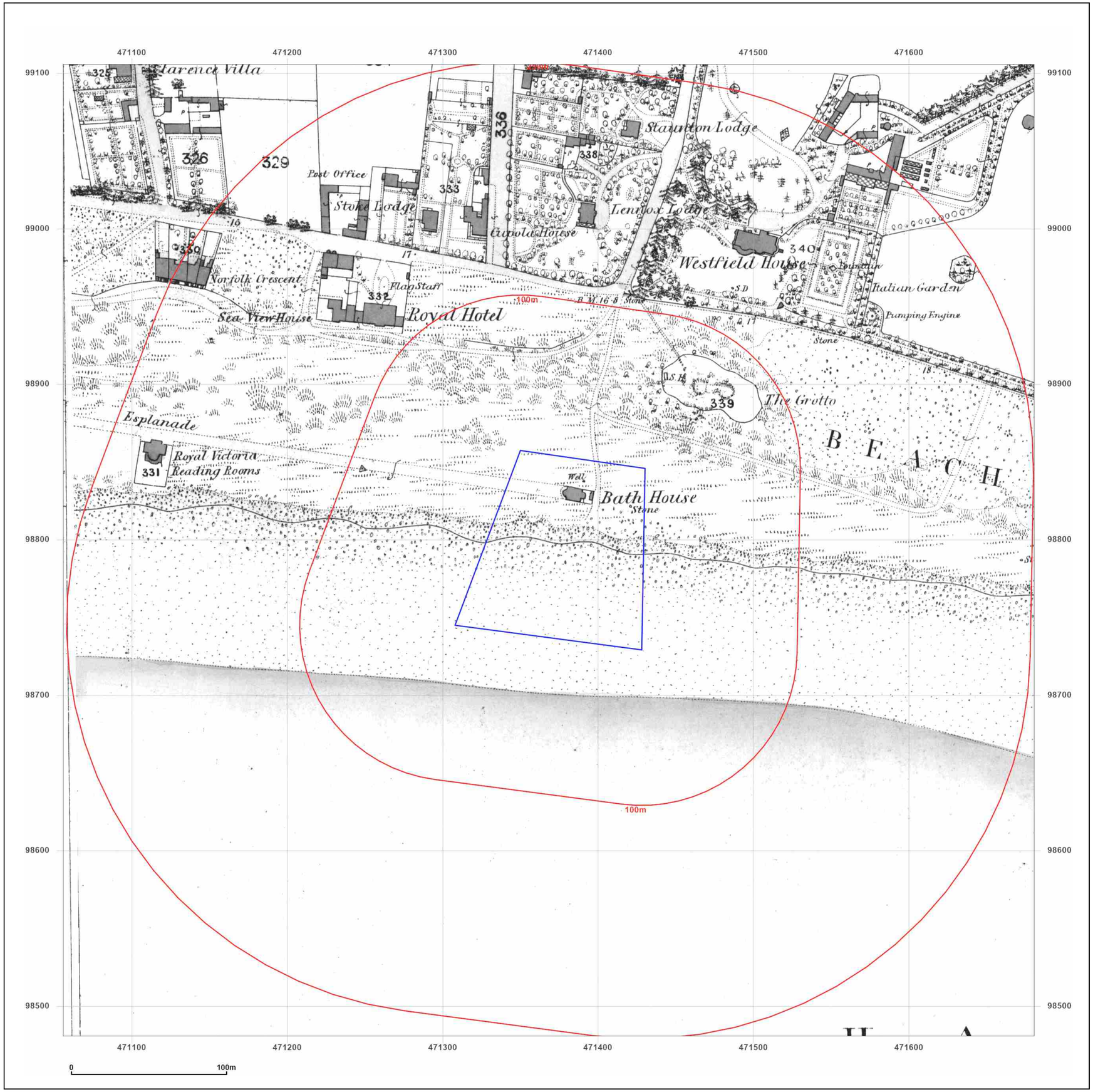

Groundsure INSIGHTS

Site Details:

Beachlands

Client Ref: 5855
Report Ref: GS-RIR-SDB-OYI-K1H
Grid Ref: 471368, 98793

Map Name: County Series

Map date: **1867**

Scale: 1:2,500

Printed at: 1:2,500

N
W E
S

Surveyed 1867
Revised 1867
Edition N/A
Copyright N/A
Levelled N/A

Surveyed 1867
Revised 1867
Edition N/A
Copyright N/A
Levelled N/A

Powered by OS

Produced by
Groundsure Insights
T: 08444 159000
E: info@groundsure.com
W: www.groundsure.com

© Crown copyright and database rights 2024 Ordnance Survey 100035207

Production date: 05 November 2024

Map legend available at:
www.groundsure.com/sites/default/files/groundsure_legend.pdf

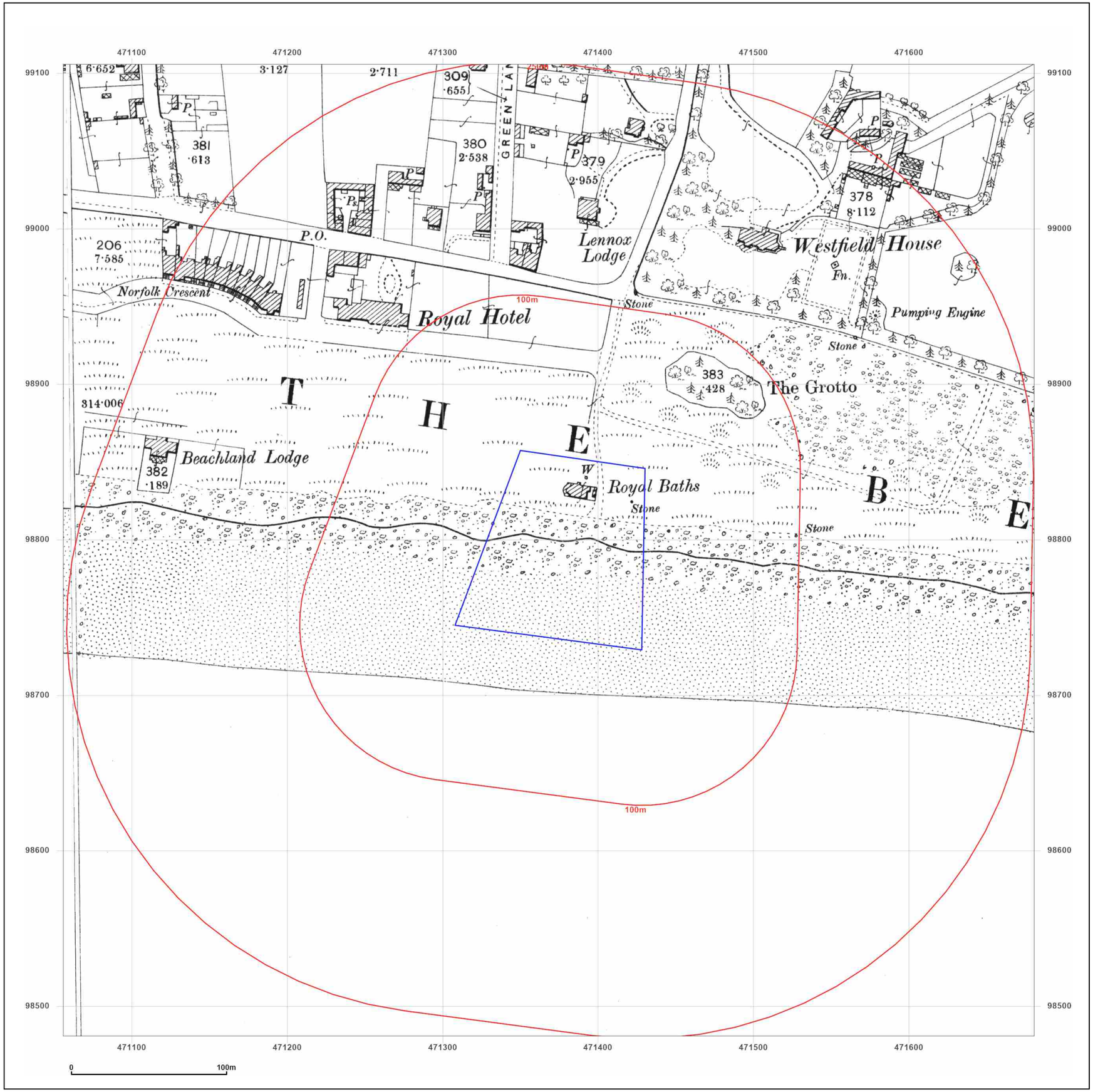

Groundsure INSIGHTS

Site Details:

Beachlands

Client Ref: 5855
Report Ref: GS-RIR-SDB-OYI-K1H
Grid Ref: 471368, 98793

Map Name: County Series

Map date: **1898**

Scale: 1:2,500

Printed at: 1:2,500

N
W E
S

Surveyed 1898
Revised 1898
Edition N/A
Copyright N/A
Levelled N/A

Surveyed 1898
Revised 1898
Edition N/A
Copyright N/A
Levelled N/A

Powered by OS

Produced by
Groundsure Insights
T: 08444 159000
E: info@groundsure.com
W: www.groundsure.com

© Crown copyright and database rights 2024 Ordnance Survey 100035207

Production date: 05 November 2024

Map legend available at:
www.groundsure.com/sites/default/files/groundsure_legend.pdf

Groundsure INSIGHTS

Site Details:

Beachlands

Client Ref: 5855
Report Ref: GS-RIR-SDB-OYI-K1H
Grid Ref: 471368, 98793

Map Name: County Series

Map date: **1908-1910**

Scale: 1:2,500

Printed at: 1:2,500

N
W E
S

Surveyed 1910
Revised 1910
Edition N/A
Copyright N/A
Levelled N/A

Surveyed 1908
Revised 1908
Edition N/A
Copyright N/A
Levelled N/A

Powered by OS

Produced by
Groundsure Insights
T: 08444 159000
E: info@groundsure.com
W: www.groundsure.com

© Crown copyright and database rights 2024 Ordnance Survey 100035207

Production date: 05 November 2024

Map legend available at:
www.groundsure.com/sites/default/files/groundsure_legend.pdf

Groundsure INSIGHTS

Site Details:

Beachlands

Client Ref: 5855
Report Ref: GS-RIR-SDB-OYI-K1H
Grid Ref: 471368, 98793

Map Name: County Series

Map date: **1932**

Scale: 1:2,500

Printed at: 1:2,500

N
W E
S

Surveyed 1932
Revised 1932
Edition N/A
Copyright N/A
Levelled N/A

Surveyed 1932
Revised 1932
Edition N/A
Copyright N/A
Levelled N/A

Powered by OS

Produced by
Groundsure Insights
T: 08444 159000
E: info@groundsure.com
W: www.groundsure.com

© Crown copyright and database rights 2024 Ordnance Survey 100035207

Production date: 05 November 2024

Map legend available at:
www.groundsure.com/sites/default/files/groundsure_legend.pdf

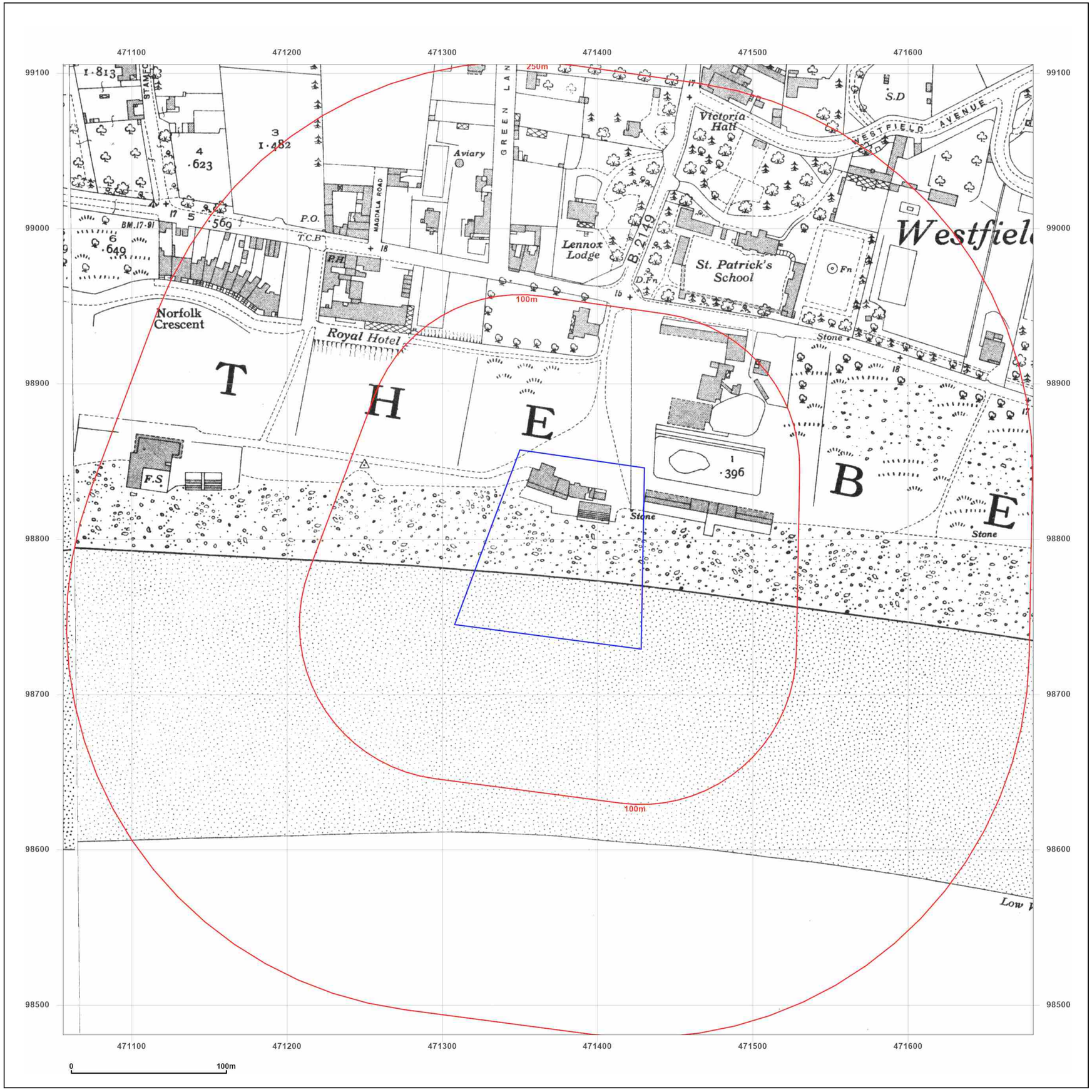

Groundsure INSIGHTS

Site Details:

Beachlands

Client Ref: 5855
Report Ref: GS-RIR-SDB-OYI-K1H
Grid Ref: 471368, 98793

Map Name: County Series

Map date: **1937-1940**

Scale: 1:2,500

Printed at: 1:2,500

N
W E
S

Surveyed 1940
Revised 1940
Edition N/A
Copyright N/A
Levelled N/A

Surveyed 1937
Revised 1937
Edition N/A
Copyright N/A
Levelled N/A

Powered by OS

Produced by
Groundsure Insights
T: 08444 159000
E: info@groundsure.com
W: www.groundsure.com

© Crown copyright and database rights 2024 Ordnance Survey 100035207

Production date: 05 November 2024

Map legend available at:
www.groundsure.com/sites/default/files/groundsure_legend.pdf

Groundsure INSIGHTS

Site Details:

Beachlands

Client Ref: 5855
Report Ref: GS-RIR-SDB-OYI-K1H
Grid Ref: 471368, 98793

Map Name: National Grid

Map date: **1969**

Scale: 1:2,500

Printed at: 1:2,500

N
W E
S

Surveyed N/A
Revised N/A
Edition N/A
Copyright N/A
Levelled N/A

Surveyed N/A
Revised N/A
Edition N/A
Copyright N/A
Levelled N/A

Powered by OS

Produced by
Groundsure Insights
T: 08444 159000
E: info@groundsure.com
W: www.groundsure.com

© Crown copyright and database rights 2024 Ordnance Survey 100035207

Production date: 05 November 2024

Map legend available at:
www.groundsure.com/sites/default/files/groundsure_legend.pdf

0 100m

Site Details:

Beachlands

Client Ref: 5855
Report Ref: GS-RIR-SDB-OYI-K1H
Grid Ref: 471368, 98793

Map Name: National Grid

Map date: **1969**

Scale: 1:2,500

Printed at: 1:2,500

N
W E
S

Surveyed 1968
Revised 1968
Edition N/A
Copyright 1969
Levelled 1957

Surveyed 1968
Revised 1968
Edition N/A
Copyright 1969
Levelled 1957

Powered by OS

Produced by
Groundsure Insights
T: 08444 159000
E: info@groundsure.com
W: www.groundsure.com

© Crown copyright and database rights 2024 Ordnance Survey 100035207

Production date: 05 November 2024

Map legend available at:
www.groundsure.com/sites/default/files/groundsure_legend.pdf

Groundsure INSIGHTS

Site Details:

Beachlands

Client Ref: 5855
Report Ref: GS-RIR-SDB-OYI-K1H
Grid Ref: 471368, 98793

Map Name: National Grid

Map date: **1981**

Scale: 1:2,500

Printed at: 1:2,500

N
W E
S

Surveyed N/A
Revised N/A
Edition N/A
Copyright 1981
Levelled 1957

Powered by OS

Produced by
Groundsure Insights
T: 08444 159000
E: info@groundsure.com
W: www.groundsure.com

© Crown copyright and database rights 2024 Ordnance Survey 100035207

Production date: 05 November 2024

Map legend available at:
www.groundsure.com/sites/default/files/groundsure_legend.pdf

Groundsure INSIGHTS

Site Details:

Beachlands

Client Ref: 5855
Report Ref: GS-RIR-SDB-OYI-K1H
Grid Ref: 471368, 98793

Map Name: National Grid

Map date: **1990-1993**

Scale: 1:2,500

Printed at: 1:2,500

N
W E
S

Surveyed 1968
Revised 1989
Edition N/A
Copyright 1990
Levelled N/A

Surveyed 1993
Revised N/A
Edition N/A
Copyright 1993
Levelled N/A

Powered by OS

Produced by
Groundsure Insights
T: 08444 159000
E: info@groundsure.com
W: www.groundsure.com

© Crown copyright and database rights 2024 Ordnance Survey 100035207

Production date: 05 November 2024

Map legend available at:
www.groundsure.com/sites/default/files/groundsure_legend.pdf

Groundsure INSIGHTS

Site Details:

Beachlands

Client Ref: 5855
Report Ref: GS-RIR-SDB-OYI-K1H
Grid Ref: 471368, 98793

Map Name: LandLine

Map date: **2003**

Scale: 1:1,250

Printed at: 1:1,250

N
W E
S

2003

Powered by OS

Produced by
Groundsure Insights
T: 08444 159000
E: info@groundsure.com
W: www.groundsure.com

© Crown copyright and database rights 2024 Ordnance Survey 100035207

Production date: 05 November 2024

Map legend available at:
www.groundsure.com/sites/default/files/groundsure_legend.pdf