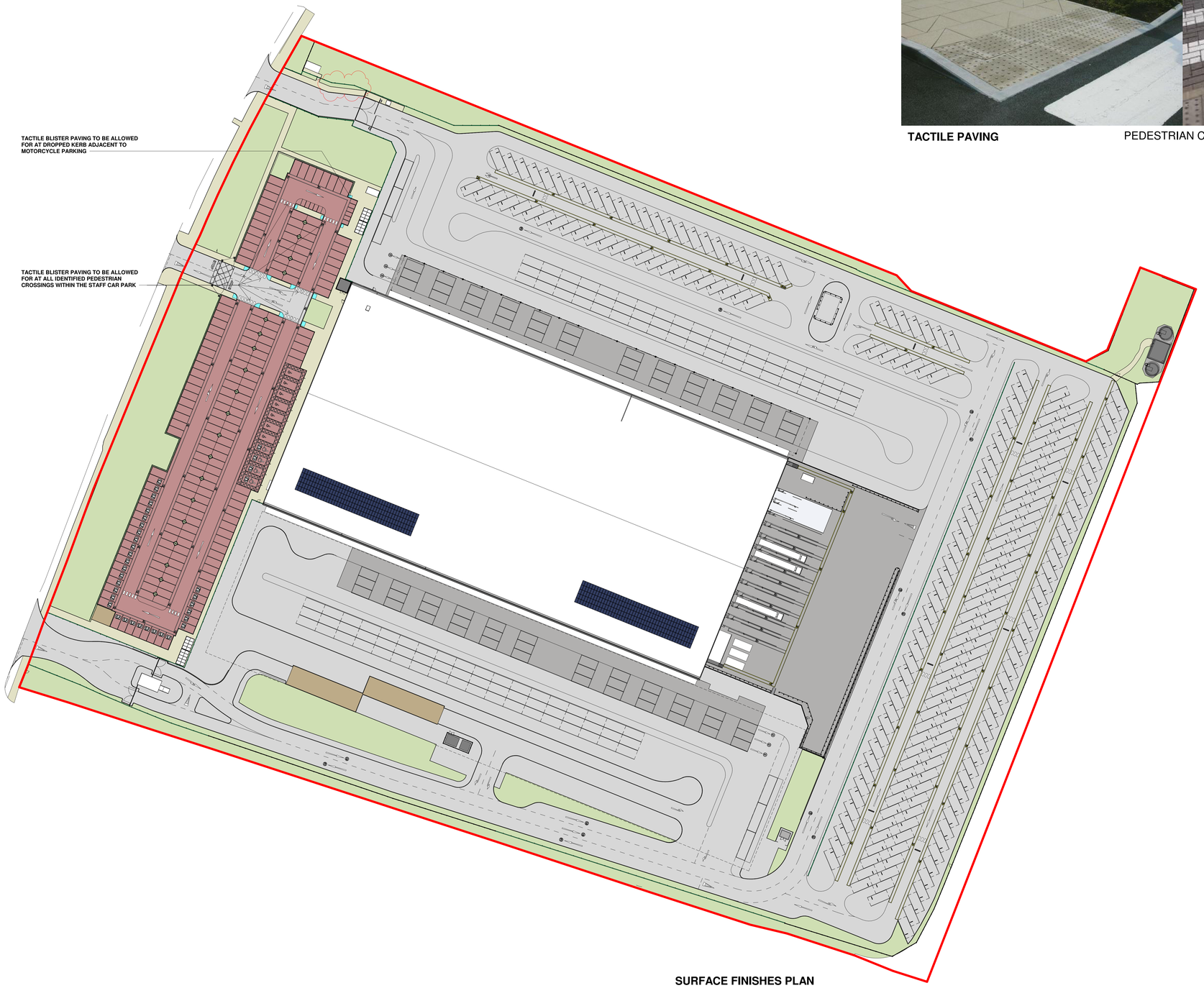

SURFACE FINISHES PLAN

1 : 500

TACTILE PAVING

PEDESTRIAN CROSSINGS

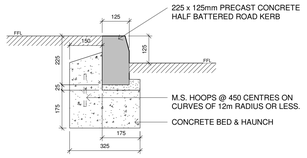

KT01
225 x 125mm PRECAST CONCRETE HALF BATTERED ROAD KERB

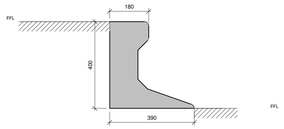

KT02
400 x 390mm PRECAST CONCRETE TRIEF KERB

KERB DETAILS ARE SUBJECT TO STRUCTURAL ENGINEER REVIEW - CONTRACTOR TO ALLOW FOR TRANSITION KERBS FROM HALF BATTERED TO TRIEF KERB

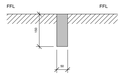

KT03
150 x 50mm PRECAST CONCRETE PIN KERB

KERB DETAILS ARE SUBJECT TO STRUCTURAL ENGINEER REVIEW AND SPECALIST DESIGN.

CONTRACTOR TO ALLOW FOR TRANSITION KERBS FROM HALF BATTERED TO TRIEF KERB

KERB DETAILS

1 : 10

Architects are to be notified of any discrepancies.
Contractors must check all dimensions on site.
This drawing is subject to copyright laws and is for use on this project only.
This drawing is to be used solely for the information as titled only.
For other information refer to the latest revision of any cross referenced drawings.
To be read in conjunction with relevant design standards/protocols

This is a colour drawing. In order to ensure any subsequent reproduction is viewed correctly it should be printed in full colour.

100 0 100 200 300 400 500
SCALE 1:10 mm

5 0 5 10 15 20 25
SCALE 1:500 m

N

SITE AREA.		
		Ha
	APPLICATION SITE BOUNDARY	6.65

SITE MATERIALS KEY

- TARMAC
- CONCRETE
- ASPHALT FOOTPATHS
- EXISTING SOFT LANDSCAPING
- PROPOSED SOFT LANDSCAPING
- POROUS BLOCK PAVING
- GRAVEL BED
- TACTILE PAVING

Rev	Description	Date	Drn	Chkd
P14	FENCE LINE UPDATED TO FOLLOW PLANE OF NORTHERNMOST JUNCTION	11.11.22	DW	CV
P13	FENCE LINE UPDATED TO AVOID GAS BOILER HOUSE. YARD SLAB AMENDED TO INCLUDE ARMCO	07.11.22	MH	DW
P12	PATH ADDED TO HYDRANT TANK AREA	22.06.22	DW	DW
P11	GATE FOR NETWORK RAIL INCORPORATED. SMOKING SHELTER MOVED	20.06.22	DW	DW
P10	GRAPHICAL ERROR AMENDED	30.05.22	DW	DW
P9	PROPOSED HYDRANT TANKS INDICATED	30.05.22	DW	DW
P8	DRAWING UPDATED FOLLOWING PLANNING CONSULTANT COMMENTS	15.03.22	DW	DW
P7	TACTILE PAVING REQUIREMENT NOTED	01.03.22	DW	DW
P6	PLANNING ISSUE - DRAWING UPDATED TO CAPTURE LATEST DESIGN DEVELOPMENT	15.02.22	DW	DW
P5	EXTENT OF BLOCK PAVING INDICATED	10.12.21	DW	DW
P4	PLANNING ISSUE - DRAWING UPDATED TO CAPTURE LATEST DESIGN DEVELOPMENT.	22.11.21	CV	DW
P3	KERBING DETAILS ADDED	30.09.21	DW	DW
P2	FIRST ISSUE	20.09.21	DW	DW
P1	APPLICATION SITE BOUNDARY AMENDED	08.02.21	GK	SR

Status

PLANNING

SMR
SMALLEY MARSEY RISPIN
ARCHITECTS
Floor 2 The Exchange Station Parade Harrogate HG1 1TS
01423 707 757 admin@smrarchitects.co.uk

Project

HAVANT, NEW LANE

Client

HAVANT PROPERTY INVESTMENT LLP

Drawing Title

SITE WITH SURFACE FINISHES PLAN

Proj Ref	Origin	Zone	Level	Type	Role	Num	Status	Rev
7379	SMR	00	ZZ	DR	A	2012	S4	P14

SMR Job Ref	Sheet	Scale	Drawn
7379-00-2012	A0	NOTED	DW