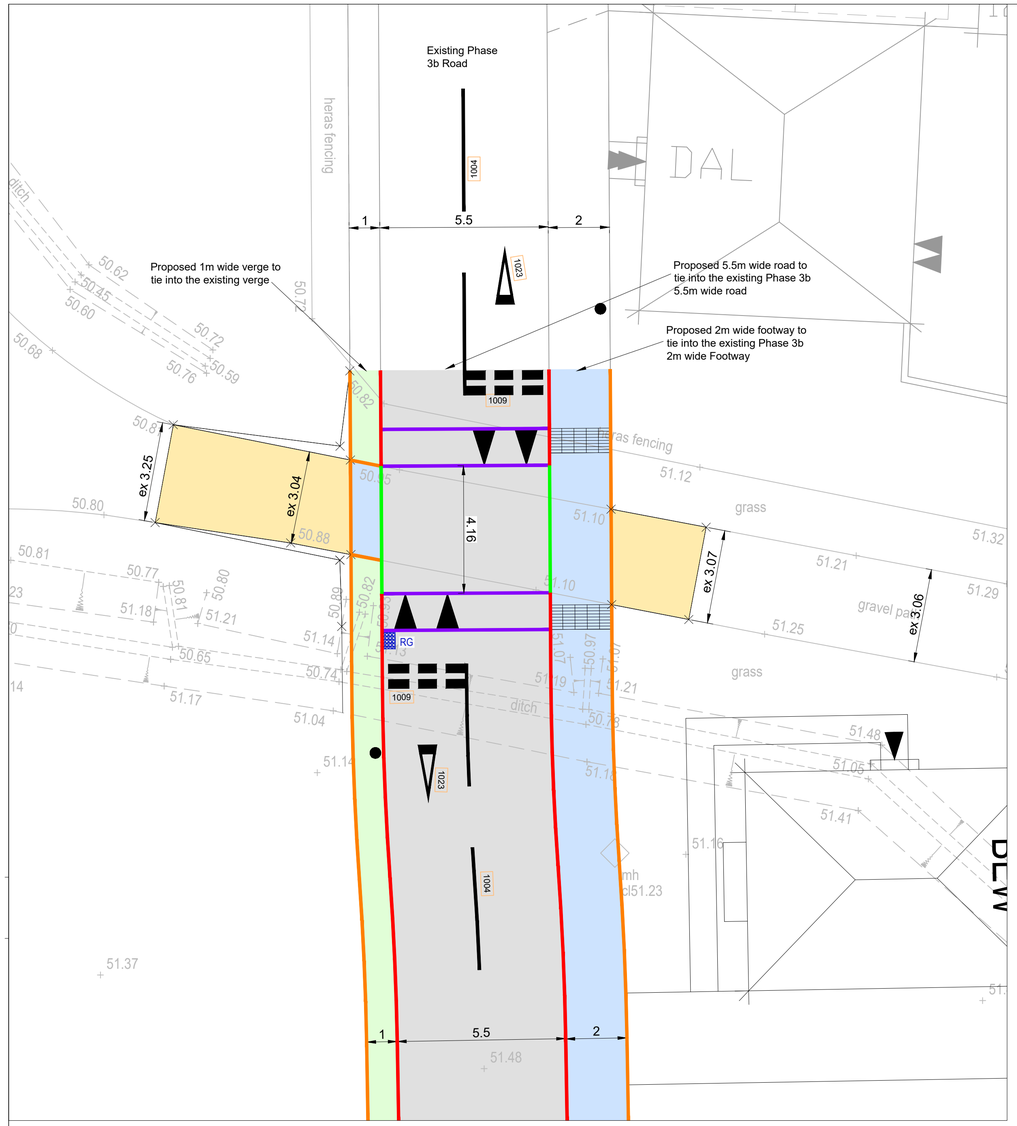

SURFACE FINISHES

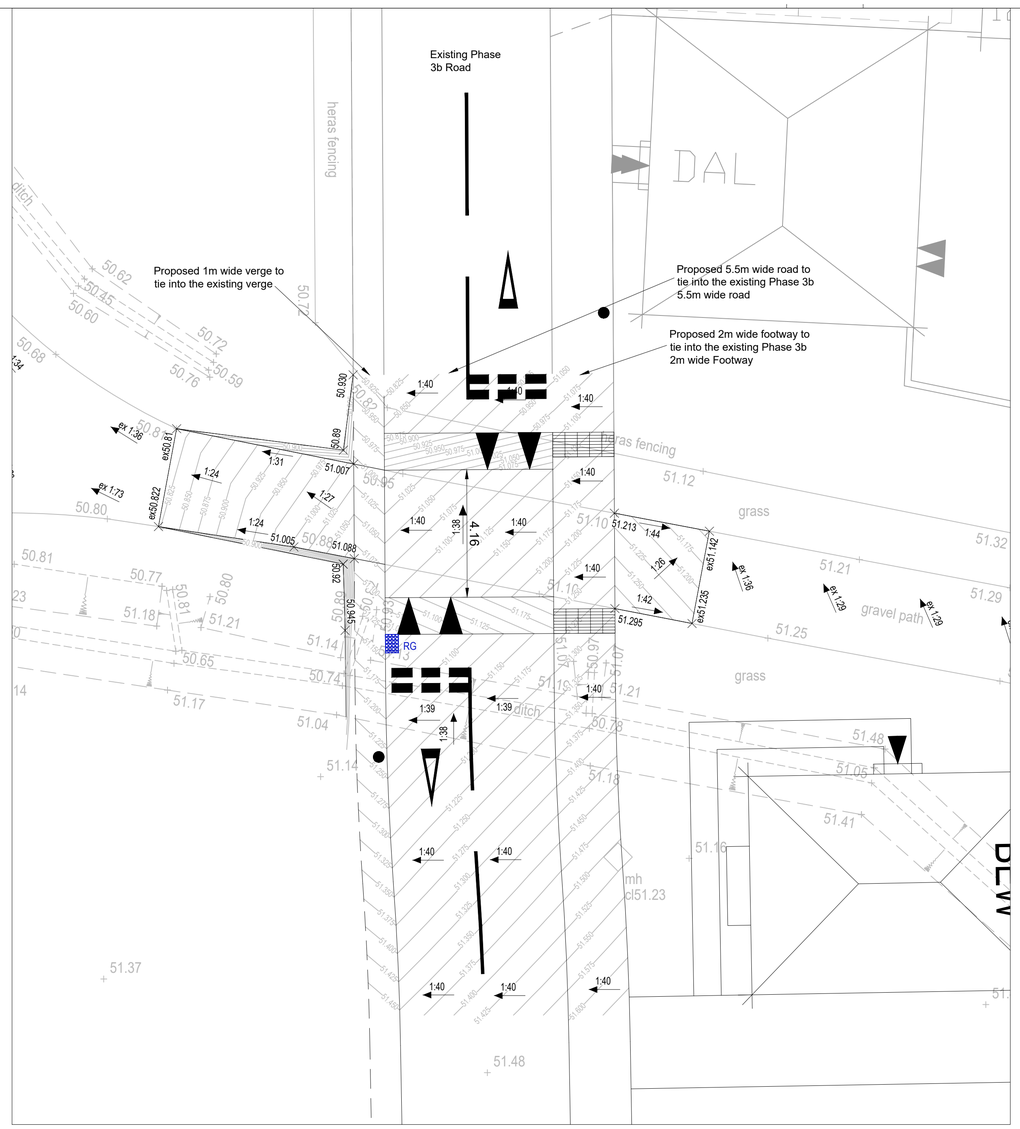

PROPOSED LEVELS

Scale 1:100 @ A1 - 1:200 @ A3

2m 0 2m 4m 6m 8m 10m

DO NOT SCALE OFF THIS DRAWING

LEGEND

N

LEVELS KEY

+ 52.05	Existing Topographical Survey Level
ex 1:36	Existing Gradient
ex 50.81	Existing tie into Level
50.89	Proposed Spot Level
51.525	Proposed Contour (25mm intervals)
1:26	Proposed Gradient

SURFACE FINISHES KEY

	PC1 with 100mm upstand to Drawing HCC11/C/010B
	PC4 flush kerb to Drawing HCC11/C/010B
	Channel Blocks - top and bottom of ramp
	EF Precast Concrete Edging
	Proposed 5.5m wide Tarmac Road and Ramp
	Proposed 2m wide Tarmac Footway to Drawing HCC11/C/045C Type 1A
	Proposed 1m wide Verge
	Area of Existing Gravel Bridleway path to be regraded to new bridleway crossing levels
	Hazard Tactile Paving
RG	Proposed adoptable Gully to connect to onsite system. To Drawing HCC/D/015B Type 1T
1009	Road marking reference to `The Traffic Signs Regulations and General Directions'

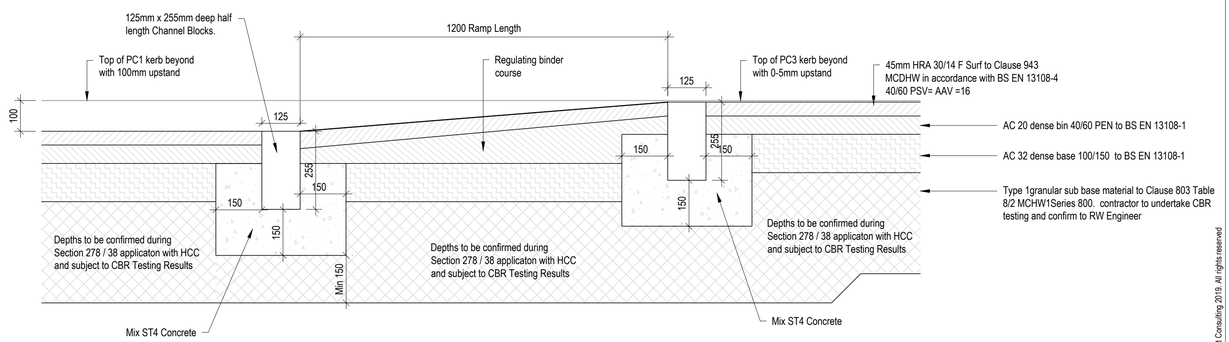

BRIDLEWAY CROSSING RAISED TABLE

Scale 1:10

Revision History

Rev	Comment	By	Chkd	Appr	Date

Current Revision

P01	PRELIM ISSUE	PR	SB	SB	06.11.2024

PRELIMINARY

BLOOR HOMES LIMITED

robert west
proesgroup
1 Paris Garden
London
SE1 8ND
t: 0203 773 7880
www.robertwest.co.uk

Project

WATERLOOVILLE - BEREWOOD
PHASE 8a

Drawing Title

BRIDLEWAY CROSSING
LEVELS, KERBING, DETAILS

RWCL Internal Register reference: 4166-002

Scales @ A1

SK09 - P01

© Robert West Consulting 2019. All rights reserved