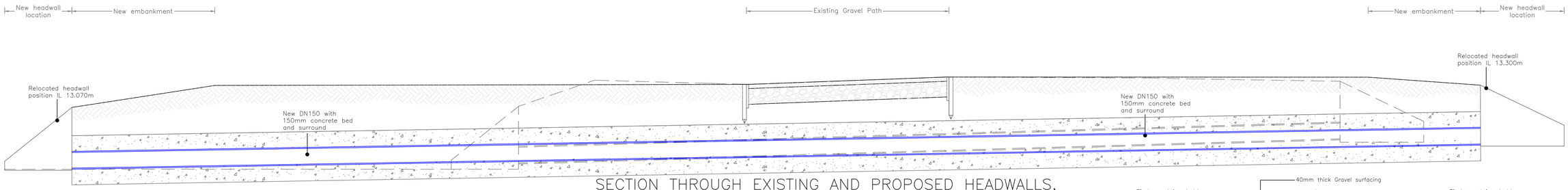

SECTION THROUGH EXISTING AND PROPOSED HEADWALLS, EMBANKMENTS AND EXISTING FOOTPATH

Scale 1:20

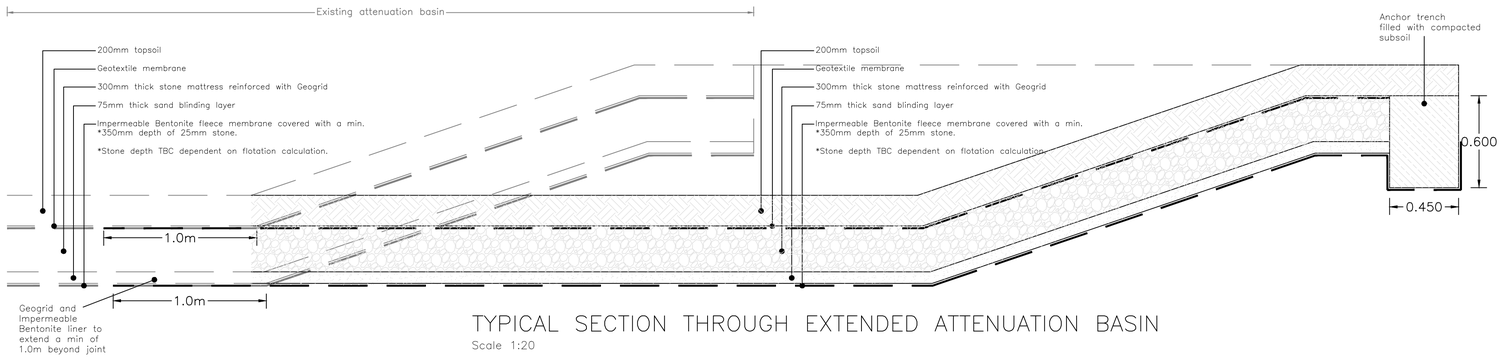

TYPICAL SECTION THROUGH EXTENDED ATTENUATION BASIN

Scale 1:20

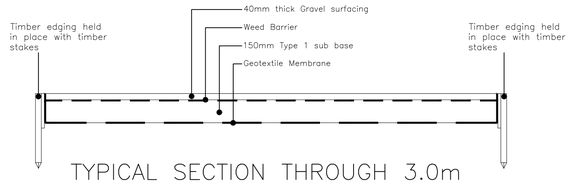

TYPICAL SECTION THROUGH 3.0m WIDE GRAVEL TRACK

Scale 1:20

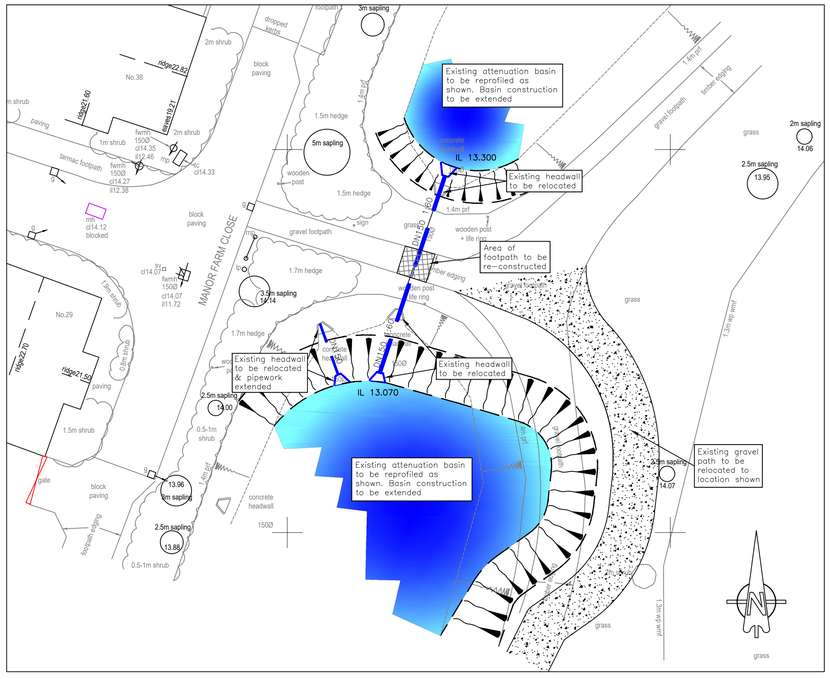

GENERAL ARRANGEMENT LAYOUT

Scale 1:200

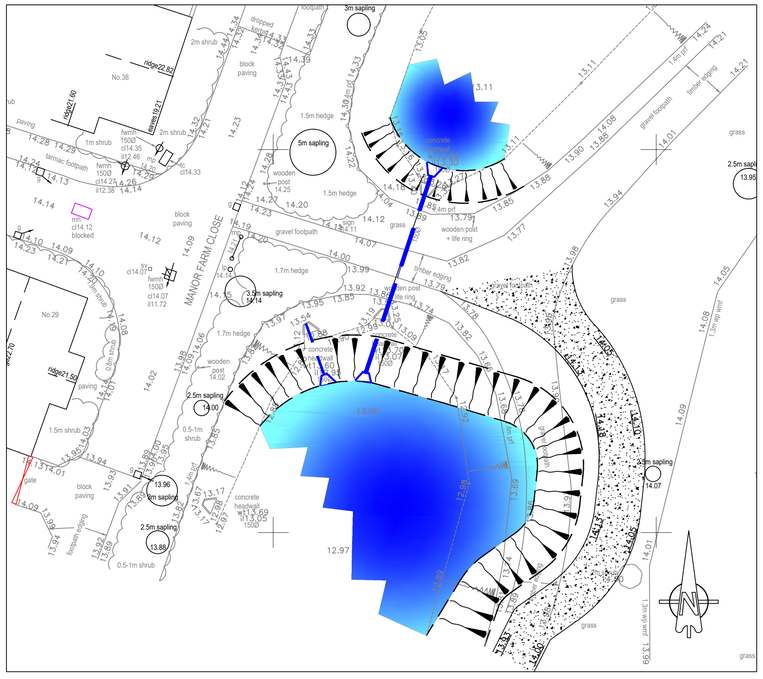

LEVELS LAYOUT

Scale 1:200

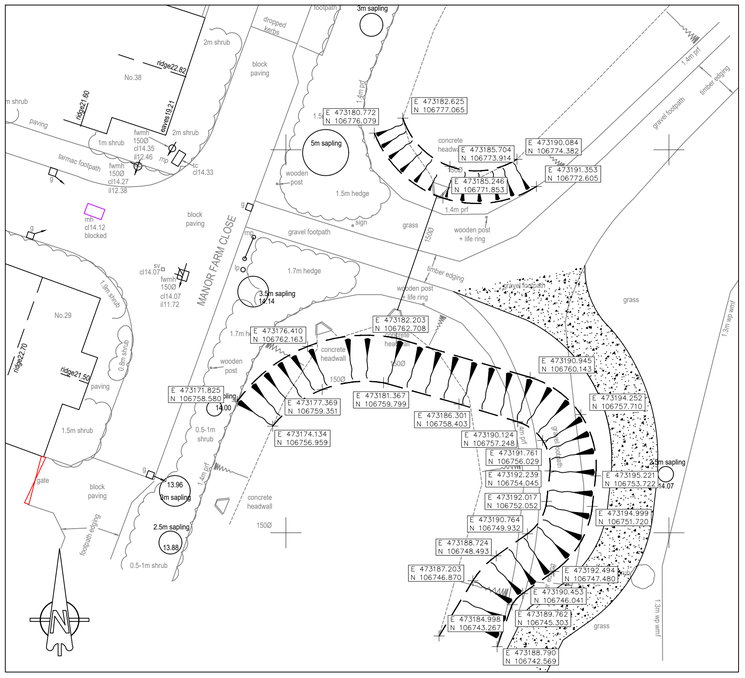

POND SETTING OUT LAYOUT

Scale 1:200

Key:

- GT — Gully Type 1T. Refer to Hampshire standard detail HCC11/D/015
- DN150 1:150 — Proposed Concrete Storm Sewer
- Existing Headwall
- 14.00 — Proposed Levels for Realigned Gravel Footpath

General Notes:

1. Do not scale from this drawing.
2. All dimensions in metres.
3. Survey levels and grid based on Greenhatch Group topographical survey drawing 35545_T Rev 0. All levels and grid orientated to OSGB36(15) via Global Navigation Satellite Systems (GNSS) and the O.S. Active Network (OS Net). Refer to topo survey drawing for full notes and Survey Station Table.
4. This drawing is based on the latest Architectural planning layout and shall be read in conjunction with all other relevant longitudinal sections and construction drawings.
5. Any discrepancies with any of the drawings shall be reported to MJA Consulting Engineer.
6. The level and location of all existing services shall be verified on site by the Contractor before commencing any construction work.
7. Contractor must comply with all current legislation relating to CDM, Health and Safety and COSHH.

© This drawing is the copyright of Michael A Jennings Associates Limited and may not be copied, altered or reproduced in any way without their permission.

REV. No.	DATE	DESCRIPTION	DRAWN	CHECKED
P7	26.03.24	Layout updated in reponse to Client comments	HJS	KTG
P6	24.11.23	Layout updated in reponse to Client comments	LJW	KTG
P5	13.10.23	Access updated following client requirements	HJS	KTG
P4	07.09.23	Access road kerbs and key updated to client requirements. Surfacing added.	LJW	AMc
P3	24.08.23	Layout updated in reponse to Client comments	JPS	KTG
P2	03.04.23	Layout updated in reponse to Client comments	JPS	KTG
P1	17.02.23	First issue for comment	KTG	AMc

Client: BARRATT DEVELOPMENTS PLC

Project: Manor Farm Denvilles

Title: Footway Access / Pond Layout & Details

MJA CONSULTING
CIVIL & STRUCTURAL ENGINEERS
Ipsum Court, 24 The Quadrant,
Abingdon Science Park, Abingdon
Oxon, OX14 3YS
Tel: 01235 555173
Email: mail@mjaconsulting.co.uk

Scale: 1:200@A1		Status: PRELIMINARY	
Drawn: KTG	Project Engineer: AMc	MJA Project No: 4527	Date: 17/02/2023
Drawing Number: 4527–MJA–SW–XX–DR–C–700			Rev: P7