Proposed Plans & Elevations, Scale 1/100 @ A1

**Copyright Notice**
All information remains the intelectual property of the author.
Drawings are only to be copied or reproduced for planning purposes.
Please seek the authors permission before reproduction or dissemination for other purposes.

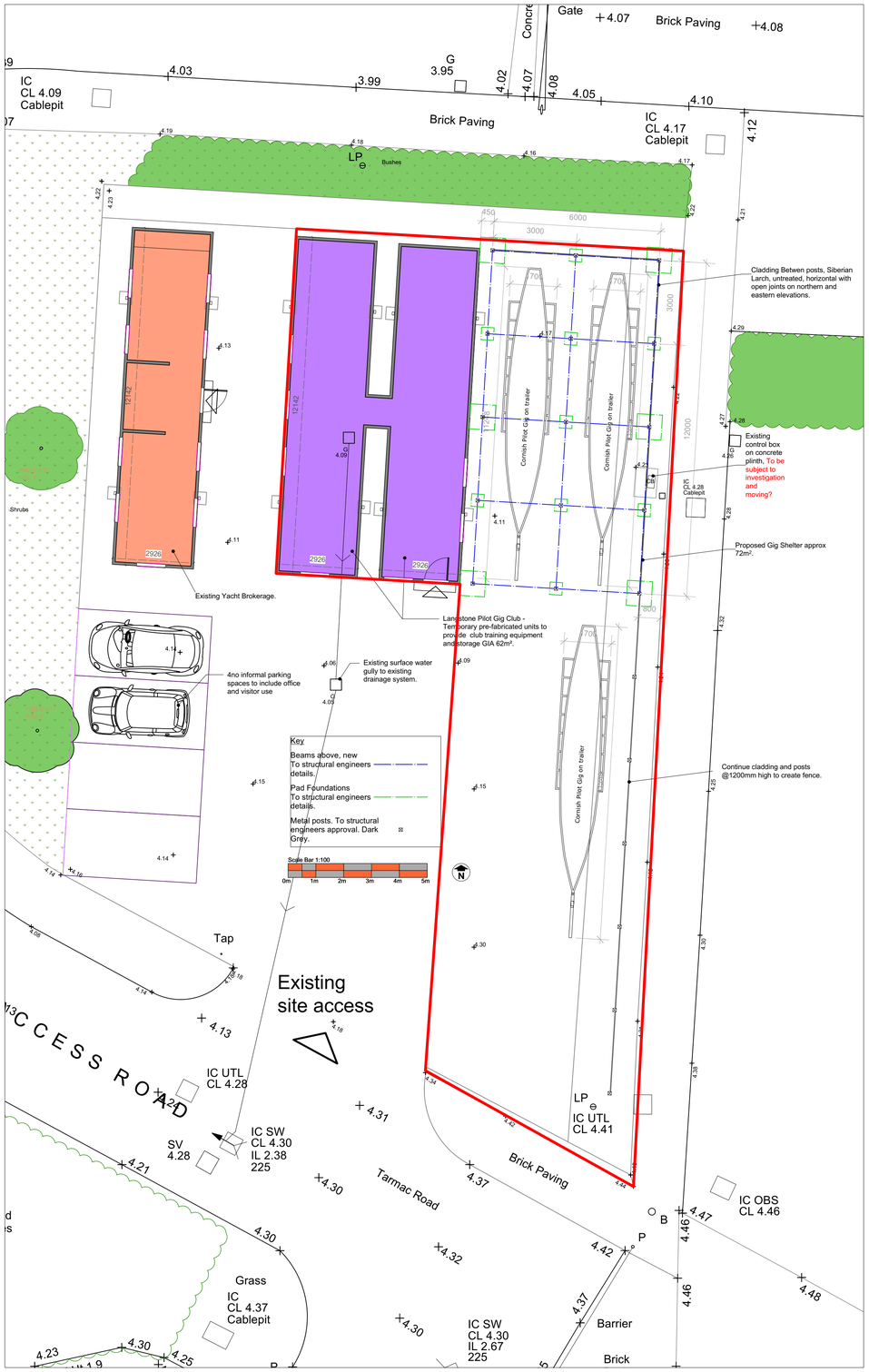


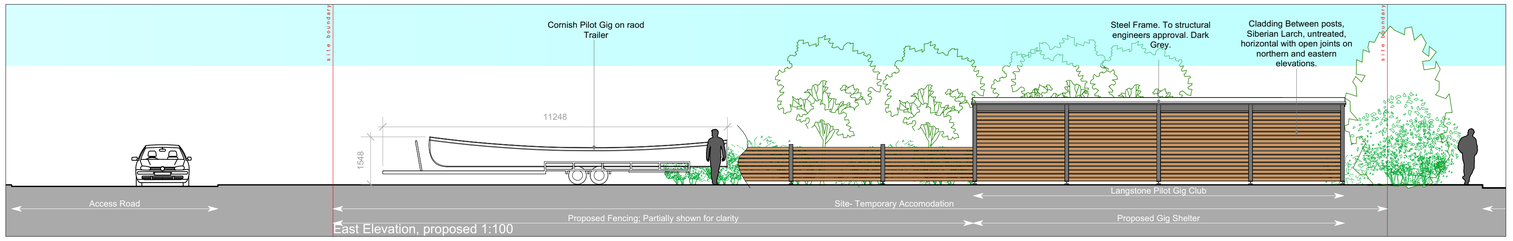


East Elevation, proposed 1:100

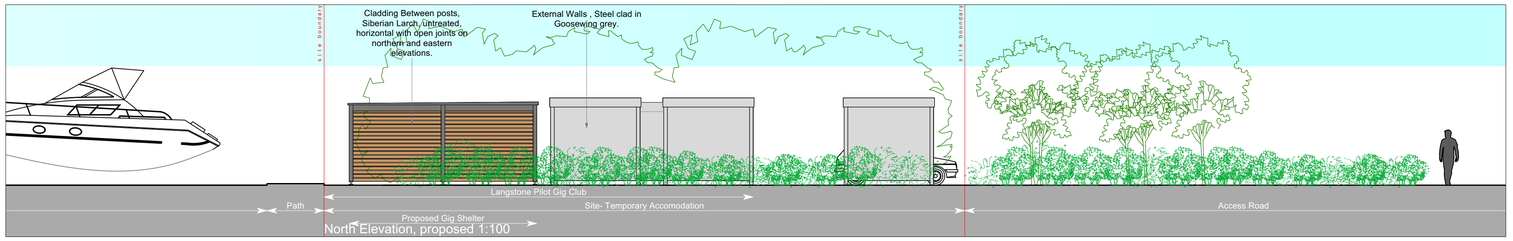


North Elevation, proposed 1:100

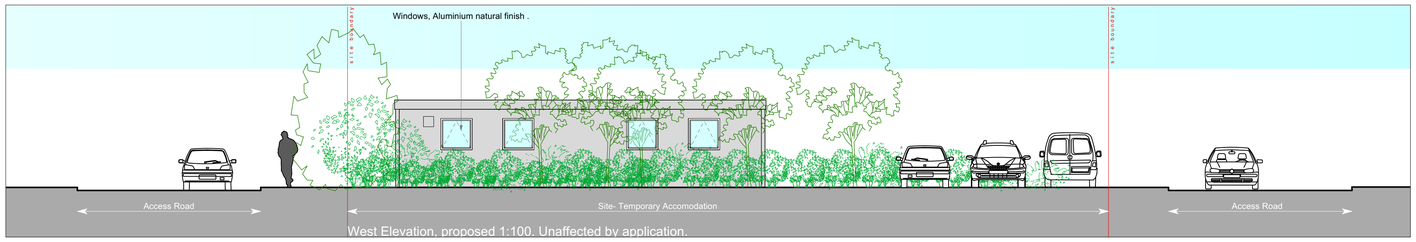


West Elevation, proposed 1:100. Unaffected by application.

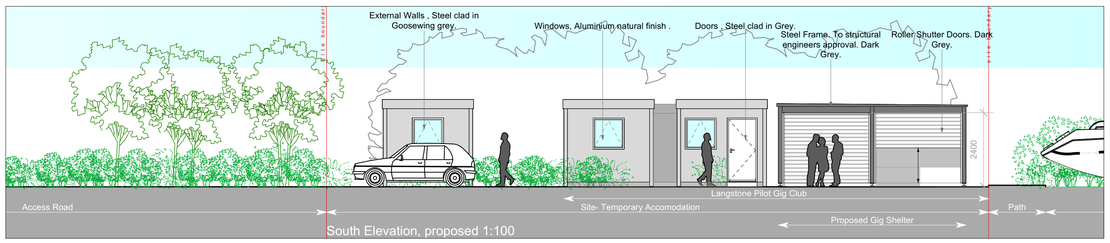


South Elevation, proposed 1:100

**Notes**
Use only Figured Dimensions
Always check dimensions on site and report any discrepencies to the Architect.
Not for construction unless marked for this purpose.

| REVISION | DESCRIPTION | DRAWN BY | DATE |
|---|---|---|---|
| | | | |
| | | | |
| | | | |
| | | | |
| C | Planning Issue | SWR | 12/12/22 |
| B | Red Line/notes Amended ,Issued for information | SWR | 22/11/22 |
| A | Issued for information | SWR | 09/11/22 |

swr ARCHITECT
Unit 3, 28 The Spain
Petersfield,
Hants
GU32 3LA
T. 07919 523851
E. swr.architect@gmail.com

TITLE
Northney Marina, 14 Northney Rd,
Hayling Island, PO11 0NH.
Pilot Gig Shelter. Langstone Pilot Gig Club

| DRAWING NUMBER | REVISION | STATUS | DATE |
|---|---|---|---|
| 2045/102 | C | Feasibility | Nov' 2022 |

| DRAWING TITLE | DRAWN BY |
|---|---|
| Plans & Elevations, Proposed | SWR |