DESIGN COPYRIGHT IS THE PROPERTY OF PATTON ARCHITECTURE & DEVELOPMENT LTD AND MUST NOT BE COPIED WITHOUT PRIOR WRITTEN CONSENT

REVISION NOTES

Rev	Date	Info
A	10/11/2022	ADDED ELEVATION

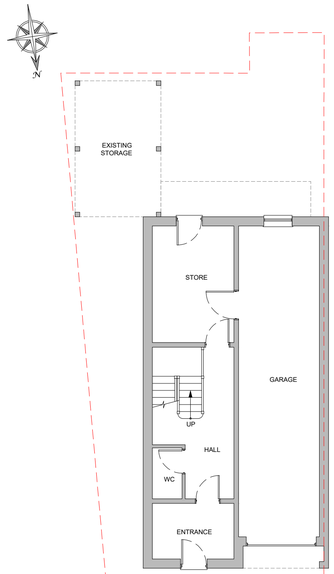

EXISTING GROUND FLOOR

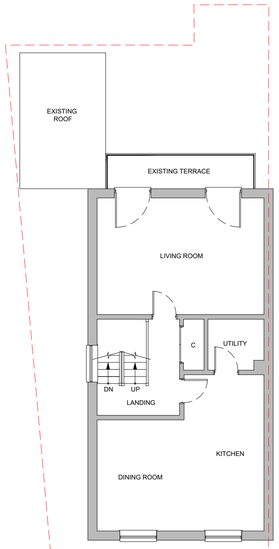

EXISTING FIRST FLOOR

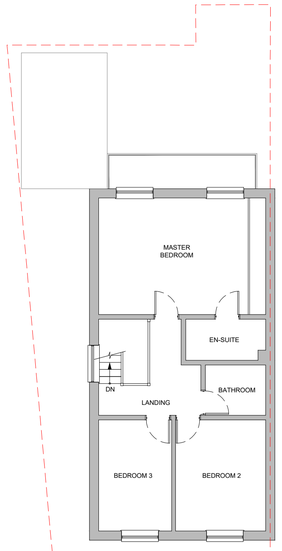

EXISTING SECOND FLOOR

EXISTING SITE PLAN
1:200@A1

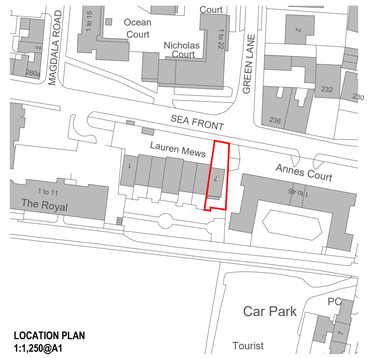

LOCATION PLAN
1:1,250@A1

Crown copyright 2022. Supplied by copla ltd trading as UKPlanningMaps.com a licensed Ordnance Survey partner (100054135).

0 10 20 40 60 100 125m
SCALE 1:1250

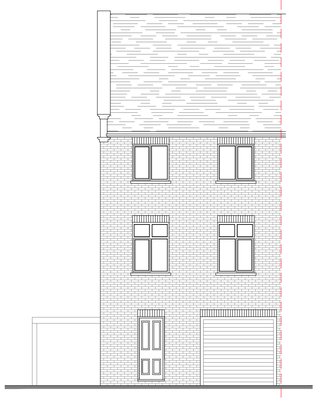

EXISTING FRONT ELEVATION

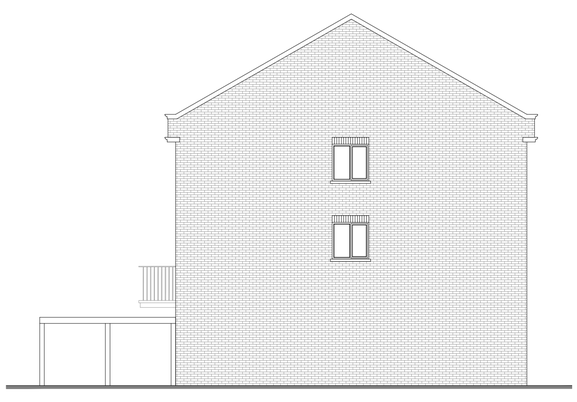

EXISTING SIDE ELEVATION

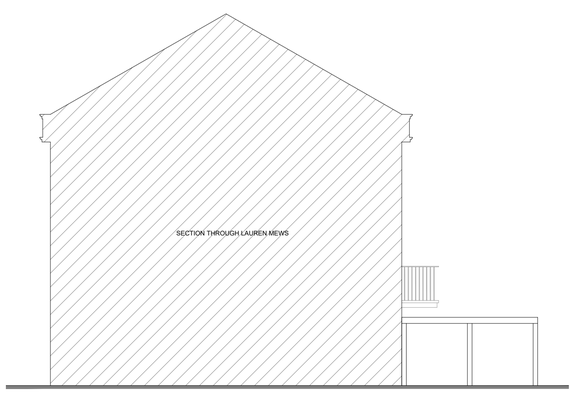

EXISTING SIDE ELEVATION

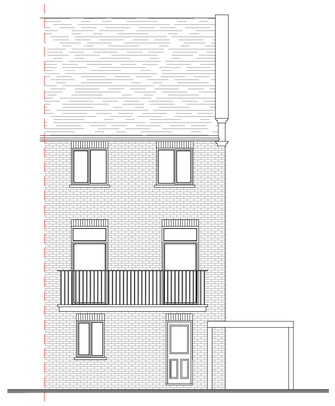

EXISTING REAR ELEVATION

KEY

EXISTING

SCALE 1 : 100 — 0m 1m 2m 4m 6m 8m 10m
SCALE 1 : 1 — 0m 10mm 20mm 40mm 60mm 80mm 100mm
SCALE 1 : 200 — 0m 5m 10m 15m 20m
SCALE 1 : 1 — 0m 10mm 20mm 40mm 60mm 80mm 100mm

Patton Architecture + Development
Office 2, Chiltlee Manor,
50 Chiltlee Manor Estate,
Liphook,
GU30 7AY

Tel: 01428 581981
Mob: 07766 112987
E-mail: info@pattonarchitecture.co.uk
Web: www.pattonarchitecture.co.uk

Stage: PLANNING APPLICATION

Project: 7 LAUREN MEWS, SEAFRONT, HAYLING ISLAND, PO11 0AQ

Drawn	Scale	Date
TPS	1:100@A1	OCT 22

Drawing No	Drawing Title	Rev
PAD/354/01	**EXISTING PLANS** LOCATION, BLOCK, FLOOR, ELEVATIONS	A