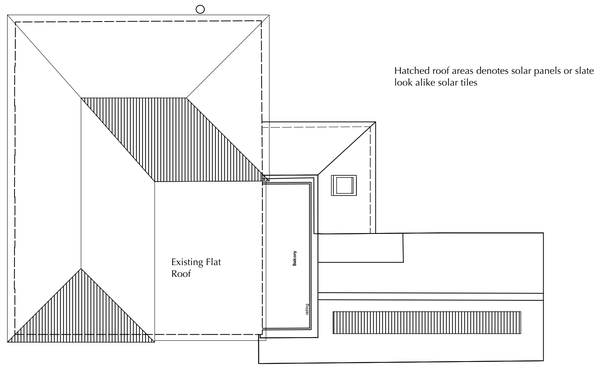

Roof Plan

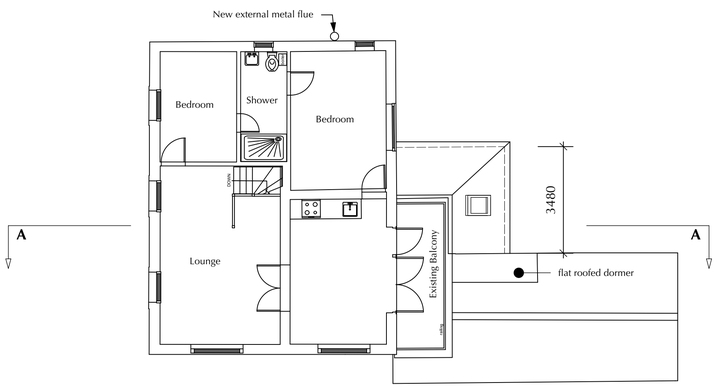

First Floor Plan

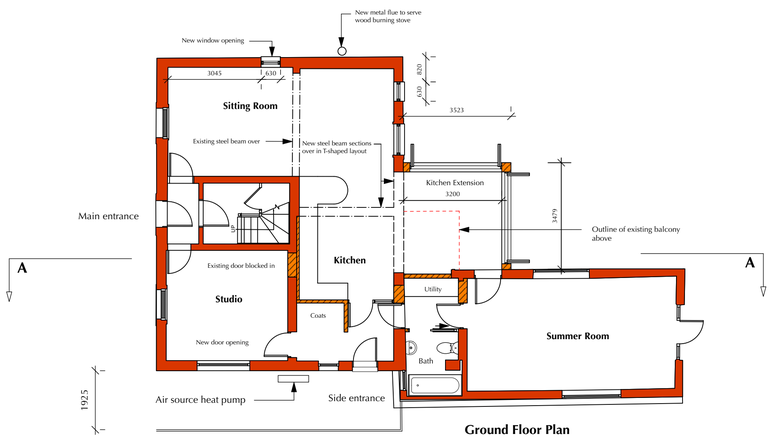

Ground Floor Plan

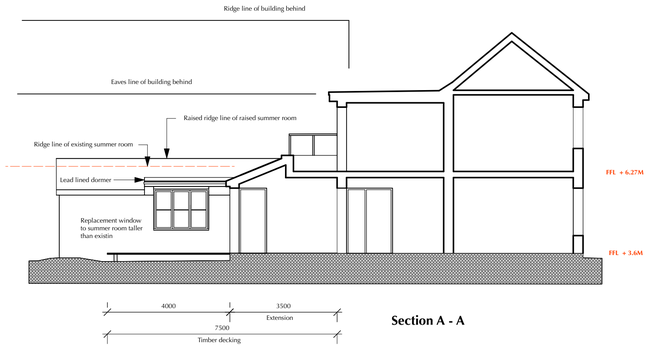

Section A - A

Side and North Elevation

Front & West Elevation

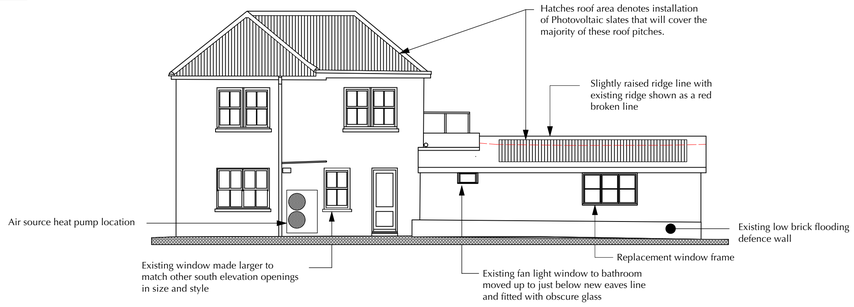

South Elevation

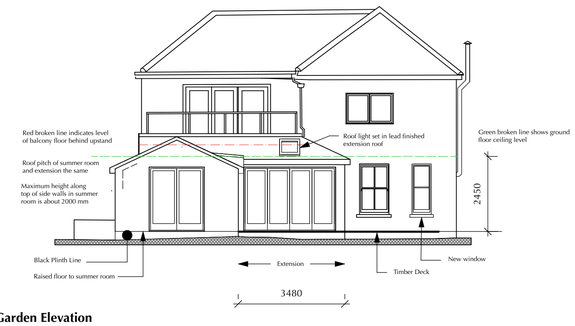

East & Garden Elevation

1:100
5 metre scale
0m 1m 5m 10m 15m 20m

Notes:

Do not scale unless for planning purposes

Use only figured dimensions for construction

All dimensions to be checked and verified on site by the contractor; the architect should be notified immediately of any significant discrepancies

All dimensions in mm (milimeters) unless otherwise states

Ordnance Survey paper map copying license is 100045241

SCALE IS CORRECT WHEN PRINTED ON ISO A1

Revisions	Date	Index
Window openings north of extension altered on ground floor plan	18/03/22	A
Solar panels added	30/08/22	B
Air source heat pump location added to plans and elevations	03/10/22	C

Client
Ben and Sarah Oakley

Job Title
Extension and Internal Alterations

Westview, 60 Bath Road
Emsworth, PO10 7 ES

Drawing Title
Floor Plans
Elevations
Cross Section A - A

Vincent Edberg Architect

28a The Spain
Petersfield
Hampshire
GU32 3LA

Tel: 01730 264499

e-mail: vincent@vincentedberg.co.uk

Drawn	Scale	Date
VE	1:50	17.02.2021

Job Number/ Drawing Number	Rev.
617 - 02	C

Vincent Edberg Architect ©