NOTES:

SUBJECT TO STATUTORY CONSENTS

SUBJECT TO SURVEY

BASED ON OS MAP REPRODUCED BY PERMISSION OF CONTROLLER OF HM STATIONARY OFFICE (c) CROWN COPYRIGHT

COPYRIGHT RESERVED

DO NOT USE ELECTRONIC VERSIONS OF THIS DRAWING TO DETERMINE DIMENSIONS UNLESS SPECIFICALLY AUTHORISED BY MICHAEL SPARKS ASSOCIATES

IF USING AN ELECTRONIC VERSION OF THIS DRAWING FIGURED DIMENSIONS TAKE PRECEDENCE AND NOTIFY MICHAEL SPARKS ASSOCIATES OF ANY DISCREPANCIES

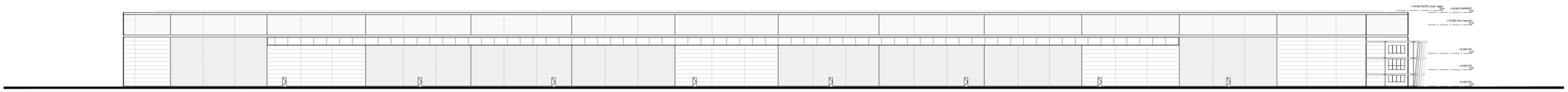


01 / 214 NORTH-WEST ELEVATION

1:500

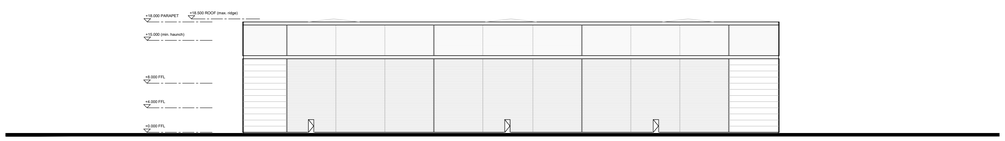


02 / 214 NORTH-EAST ELEVATION

1:500

03 / 214 SOUTH-EAST ELEVATION

1:500

04 / 214 SOUTH-WEST ELEVATION

1:500

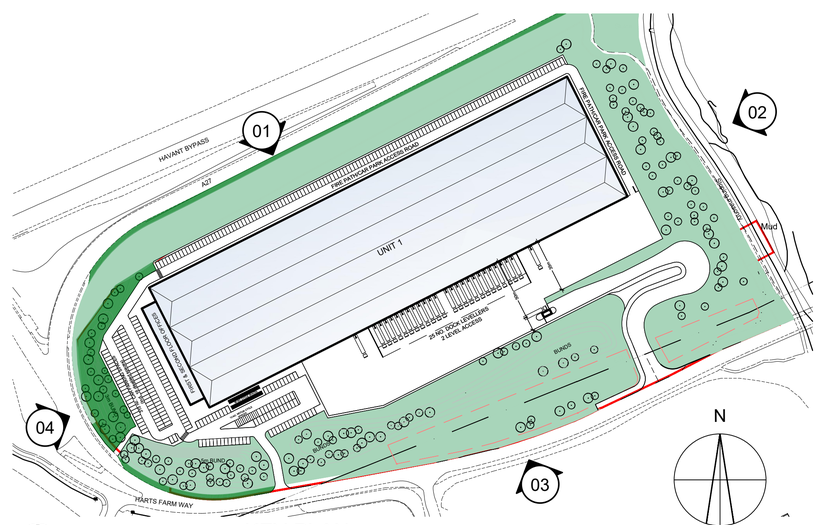


05 / 214 KEY PLAN

1:2000

0 5 10 20 50m

| REV | DATE | NOTE | DRAW | CHCK |
|---|---|---|---|---|
| – | 27/04/2022 | First Issue | AH | AC |

MICHAEL SPARKS ASSOCIATES

CHARTERED ARCHITECTS

11 PLATO PLACE
ST.DIONIS ROAD
LONDON SW6 4TU

TELEPHONE 020 7736 6162

www.msa-architects.co.uk

TITLE
HARTS FARM WAY, HAVANT

DRAWING
INDICATIVE ELEVATIONS - UNIT 1
SITE LAYOUT OPTION 1

CLIENT
CLOWES DEVELOPMENTS (UK) LTD.

| DATE | SCALE | DRAWN |
|---|---|---|
| APRIL 2022 | 1:500 @ A1 | AH |
| | STATUS | CHECKED |
| | PLANNING | AC |

DRAWING NUMBER
31383 / PL / 214