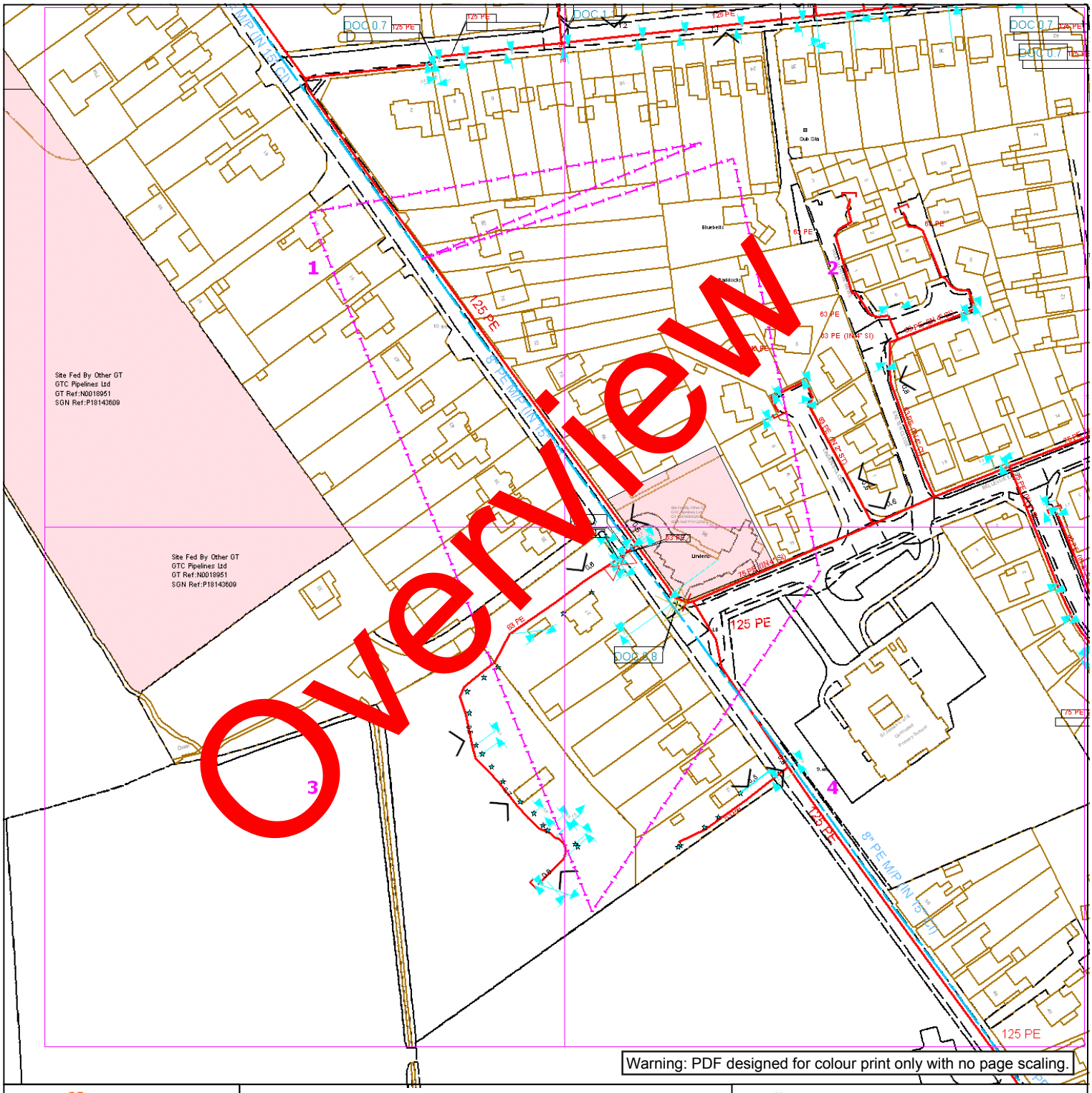

Warning: PDF designed for colour print only with no page scaling.

SGN
Your gas. Our network.

Contact Us

SGN Safety Admin Team:
0800 912 1722
Email:
plantlocation@sgn.co.uk

Date Requested: 28/04/2022
Job Reference: 25465932
Site Location: 474534 106924
Requested by:
Mr Simon Jenkins
Your Scheme/Reference:
APP/22/00348

Low Pressure Mains
Medium Pressure Mains
Intermediate Pressure Mains
High Pressure Mains
Some Examples Of Plant Items
Valve
Syphon
Depth of Cover
Digsite:
Line:
Area:
LAs
GTs
SSSIs
Diameter Change
Material Change

N W E S

This information is given as a guide only and its accuracy cannot be guaranteed.

Linesearch before Udig

This plan shows the location of those pipes owned by Scotia Gas Networks (SGN) by virtue of being a licensed Gas Transporter (GT). Gas pipes owned by other GTs or third parties may also be present in this area but are not shown on this plan. Information with regard to such pipes should be obtained from the relevant owners. No warranties are given with regard to the accuracy of the information shown on this plan. Service pipes, valves, siphons, sub-connections etc. are not shown but their presence should be anticipated. You should be aware that a small percentage of our pipes/assets may be undergoing review and will temporarily be highlighted in yellow. If your proposed works are close to one of these pipes, you should contact the SGN Safety Admin Team on 0800 912 1722 for advice. No liability of any kind whatsoever is accepted by SGN or its agents, servants or sub-contractors for any error or omission contained herein. Safe digging practices, in accordance with HS (G)47, must be used to verify and establish the actual position of mains, pipes, services and other apparatus on site before any mechanical plant is used. It is your responsibility to ensure that plant location information is provided to all persons (whether direct labour or sub-contractors) working for you on or near gas apparatus. Information included on this plan should not be referred to beyond a period of 28 days from the date of issue.

Report damage immediately – KEEP EVERYONE AWAY FROM THE AREA
0800 111 999

This plan is reproduced from or based on the OS map by Scotia Gas Networks plc, with the sanction of the controller of HM Stationery Office. Crown Copyright Reserved. Southern Gas – 100044373 and Scotland Gas – 100044366.

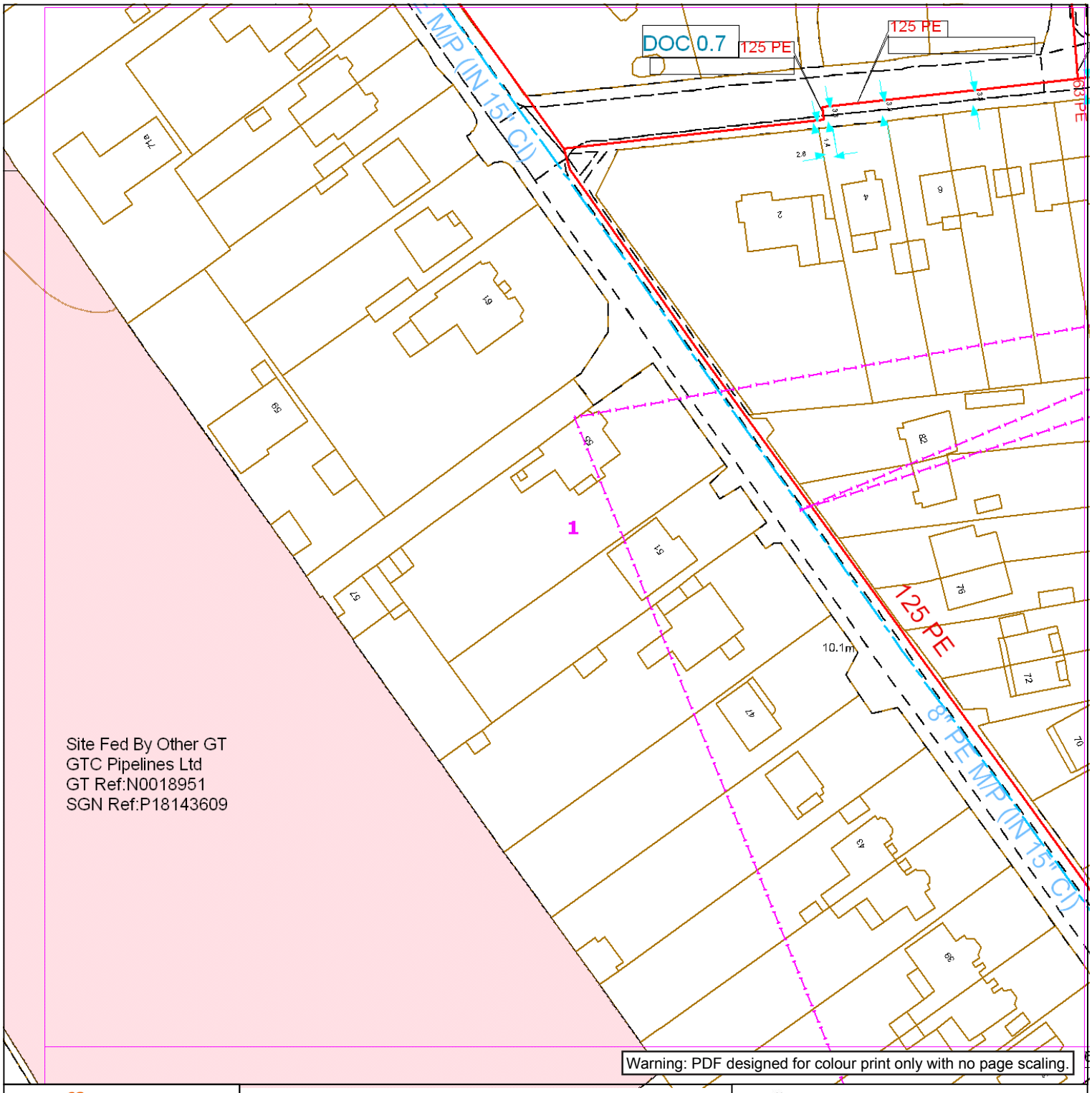

SGN
Your gas. Our network.

Contact Us

SGN Safety Admin Team:
0800 912 1722
Email:
plantlocation@sgn.co.uk

Low Pressure Mains
Medium Pressure Mains
Intermediate Pressure Mains
High Pressure Mains
Some Examples Of Plant Items
Valve
Syphon
Depth of Cover
Digsite:
Line:
Area:
LAs
GTs
SSSIs
Diameter Change
Material Change

N W E S

This information is given as a guide only and its accuracy cannot be guaranteed.

Linesearch before Udig

Date Requested: 28/04/2022
Job Reference: 25465932
Site Location: 474534 106924
Requested by:
Mr Simon Jenkins
Your Scheme/Reference:
APP/22/00348

Exact Scales:
1:1000 Area or Circle dig site
1:1000 Line dig site

This plan shows the location of those pipes owned by Scotia Gas Networks (SGN) by virtue of being a licensed Gas Transporter (GT). Gas pipes owned by other GTs or third parties may also be present in this area but are not shown on this plan. Information with regard to such pipes should be obtained from the relevant owners. No warranties are given with regard to the accuracy of the information shown on this plan. Service pipes, valves, siphons, sub-connections etc. are not shown but their presence should be anticipated. You should be aware that a small percentage of our pipes/assets may be undergoing review and will temporarily be highlighted in yellow. If your proposed works are close to one of these pipes, you should contact the SGN Safety Admin Team on 0800 912 1722 for advice. No liability of any kind whatsoever is accepted by SGN or its agents, servants or sub-contractors for any error or omission contained herein. Safe digging practices, in accordance with HS (G)47, must be used to verify and establish the actual position of mains, pipes, services and other apparatus on site before any mechanical plant is used. It is your responsibility to ensure that plant location information is provided to all persons (whether direct labour or sub-contractors) working for you on or near gas apparatus. Information included on this plan should not be referred to beyond a period of 28 days from the date of issue.

Report damage immediately – KEEP EVERYONE AWAY FROM THE AREA
0800 111 999

This plan is reproduced from or based on the OS map by Scotia Gas Networks plc, with the sanction of the controller of HM Stationery Office. Crown Copyright Reserved. Southern Gas – 100044373 and Scotland Gas – 100044366.

SGN
Your gas. Our network.

Contact Us

SGN Safety Admin Team:
0800 912 1722
Email:
plantlocation@sgn.co.uk

Date Requested: 28/04/2022
Job Reference: 25465932
Site Location: 474534 106924
Requested by:
Mr Simon Jenkins
Your Scheme/Reference:
APP/22/00348

Exact Scales:
1:1000 Area or Circle dig site
1:1000 Line dig site

Low Pressure Mains
Medium Pressure Mains
Intermediate Pressure Mains
High Pressure Mains
Some Examples Of Plant Items
Valve
Syphon
Depth of Cover
Diameter Change
Material Change

Digsite:
Line:
Area:
LAs
GTs
SSSIs

N
W
E
S

This information is given as a guide only and its accuracy cannot be guaranteed.

Linesearch before Udig

This plan shows the location of those pipes owned by Scotia Gas Networks (SGN) by virtue of being a licensed Gas Transporter (GT). Gas pipes owned by other GTs or third parties may also be present in this area but are not shown on this plan. Information with regard to such pipes should be obtained from the relevant owners. No warranties are given with regard to the accuracy of the information shown on this plan. Service pipes, valves, siphons, sub-connections etc. are not shown but their presence should be anticipated. You should be aware that a small percentage of our pipes/assets may be undergoing review and will temporarily be highlighted in yellow. If your proposed works are close to one of these pipes, you should contact the SGN Safety Admin Team on 0800 912 1722 for advice. No liability of any kind whatsoever is accepted by SGN or its agents, servants or sub-contractors for any error or omission contained herein. Safe digging practices, in accordance with HS (G)47, must be used to verify and establish the actual position of mains, pipes, services and other apparatus on site before any mechanical plant is used. It is your responsibility to ensure that plant location information is provided to all persons (whether direct labour or sub-contractors) working for you on or near gas apparatus. Information included on this plan should not be referred to beyond a period of 28 days from the date of issue.

Report damage immediately – KEEP EVERYONE AWAY FROM THE AREA
0800 111 999

This plan is reproduced from or based on the OS map by Scotia Gas Networks plc, with the sanction of the controller of HM Stationery Office. Crown Copyright Reserved. Southern Gas – 100044373 and Scotland Gas – 100044366.

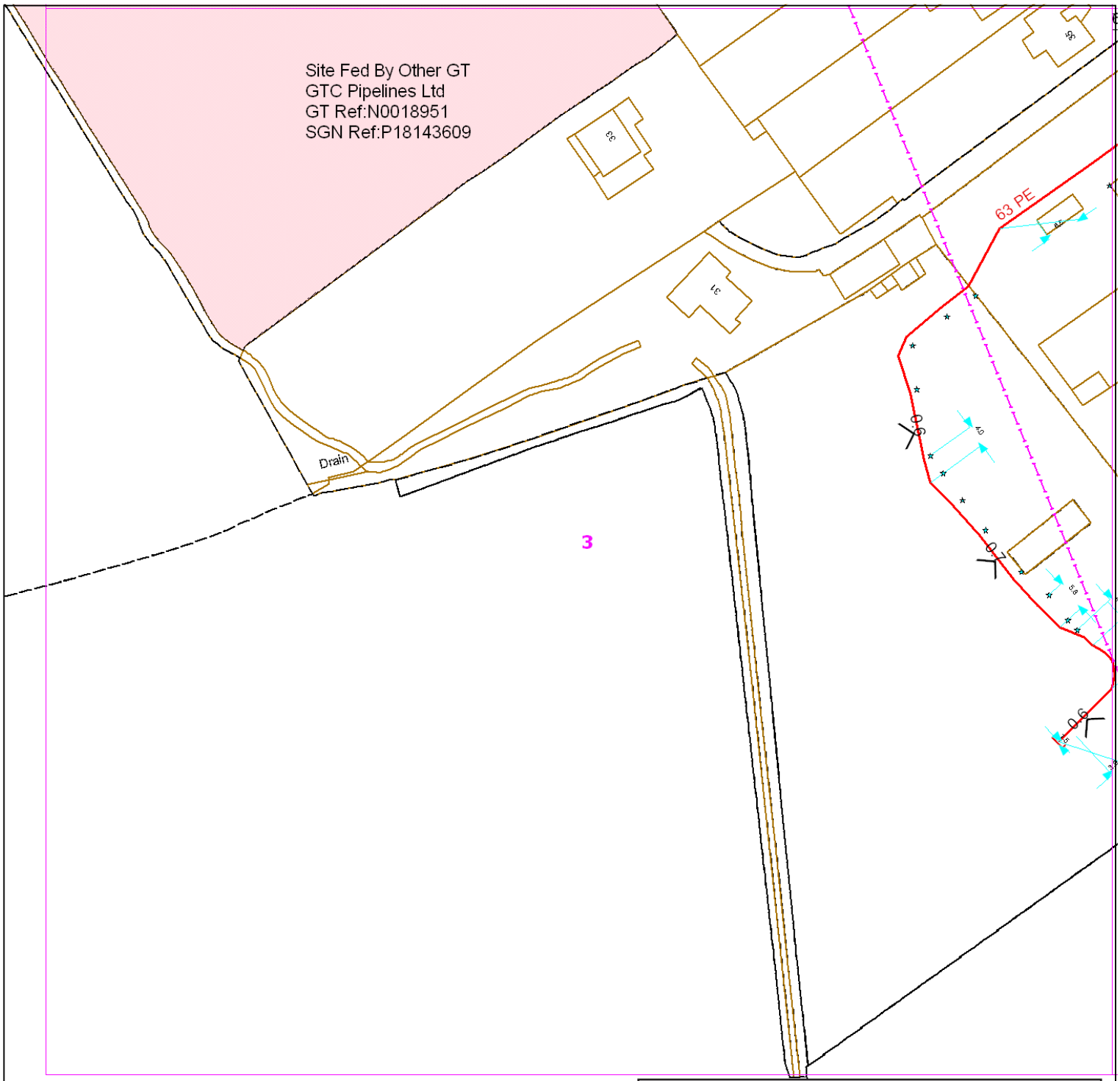

Warning: PDF designed for colour print only with no page scaling.

SGN
Your gas. Our network.

Contact Us

SGN Safety Admin Team:
0800 912 1722
Email:
plantlocation@sgn.co.uk

Low Pressure Mains
Medium Pressure Mains
Intermediate Pressure Mains
High Pressure Mains
Some Examples Of Plant Items
Valve
Syphon
Depth of Cover
Diameter Change
Material Change
Digsite:
Line:
Area:
LAs
GTs
SSSIs

N
W
E
S

This information is given as a guide only and its accuracy cannot be guaranteed.

Linesearch before Udig

Date Requested: 28/04/2022
Job Reference: 25465932
Site Location: 474534 106924
Requested by:
Mr Simon Jenkins
Your Scheme/Reference:
APP/22/00348

Exact Scales:
1:1000 Area or Circle dig site
1:1000 Line dig site

This plan shows the location of those pipes owned by Scotia Gas Networks (SGN) by virtue of being a licensed Gas Transporter (GT). Gas pipes owned by other GTs or third parties may also be present in this area but are not shown on this plan. Information with regard to such pipes should be obtained from the relevant owners. No warranties are given with regard to the accuracy of the information shown on this plan. Service pipes, valves, siphons, sub-connections etc. are not shown but their presence should be anticipated. You should be aware that a small percentage of our pipes/assets may be undergoing review and will temporarily be highlighted in yellow. If your proposed works are close to one of these pipes, you should contact the SGN Safety Admin Team on 0800 912 1722 for advice. No liability of any kind whatsoever is accepted by SGN or its agents, servants or sub-contractors for any error or omission contained herein. Safe digging practices, in accordance with HS (G)47, must be used to verify and establish the actual position of mains, pipes, services and other apparatus on site before any mechanical plant is used. It is your responsibility to ensure that plant location information is provided to all persons (whether direct labour or sub-contractors) working for you on or near gas apparatus. Information included on this plan should not be referred to beyond a period of 28 days from the date of issue.

Report damage immediately – KEEP EVERYONE AWAY FROM THE AREA
0800 111 999

This plan is reproduced from or based on the OS map by Scotia Gas Networks plc, with the sanction of the controller of HM Stationery Office. Crown Copyright Reserved. Southern Gas – 100044373 and Scotland Gas – 100044366.

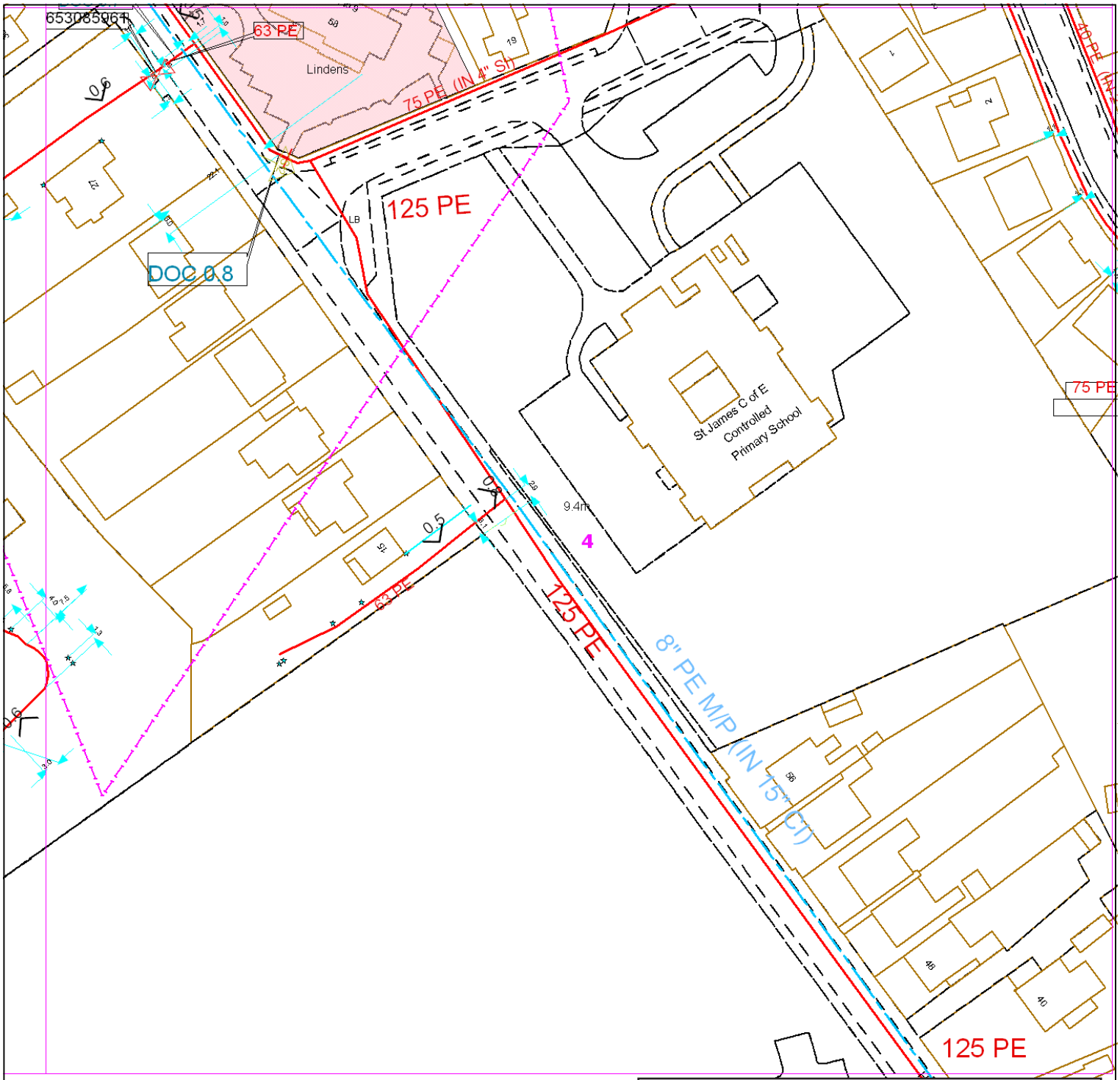

Warning: PDF designed for colour print only with no page scaling.

SGN
Your gas. Our network.

Contact Us

SGN Safety Admin Team:
0800 912 1722
Email:
plantlocation@sgn.co.uk

Low Pressure Mains
Medium Pressure Mains
Intermediate Pressure Mains
High Pressure Mains
Some Examples Of Plant Items
Valve
Syphon
Depth of Cover
Diameter Change
Material Change
Digsite:
Line:
Area:
LAs
GTs
SSSIs

N W E S

This information is given as a guide only and its accuracy cannot be guaranteed.

Linesearch before Udig

Date Requested: 28/04/2022
Job Reference: 25465932
Site Location: 474534 106924
Requested by:
Mr Simon Jenkins
Your Scheme/Reference:
APP/22/00348

Exact Scales:
1:1000 Area or Circle dig site
1:1000 Line dig site

This plan shows the location of those pipes owned by Scotia Gas Networks (SGN) by virtue of being a licensed Gas Transporter (GT). Gas pipes owned by other GTs or third parties may also be present in this area but are not shown on this plan. Information with regard to such pipes should be obtained from the relevant owners. No warranties are given with regard to the accuracy of the information shown on this plan. Service pipes, valves, siphons, sub-connections etc. are not shown but their presence should be anticipated. You should be aware that a small percentage of our pipes/assets may be undergoing review and will temporarily be highlighted in yellow. If your proposed works are close to one of these pipes, you should contact the SGN Safety Admin Team on 0800 912 1722 for advice. No liability of any kind whatsoever is accepted by SGN or its agents, servants or sub-contractors for any error or omission contained herein. Safe digging practices, in accordance with HS (G)47, must be used to verify and establish the actual position of mains, pipes, services and other apparatus on site before any mechanical plant is used. It is your responsibility to ensure that plant location information is provided to all persons (whether direct labour or sub-contractors) working for you on or near gas apparatus. Information included on this plan should not be referred to beyond a period of 28 days from the date of issue.

Report damage immediately – KEEP EVERYONE AWAY FROM THE AREA
0800 111 999

This plan is reproduced from or based on the OS map by Scotia Gas Networks plc, with the sanction of the controller of HM Stationery Office. Crown Copyright Reserved. Southern Gas – 100044373 and Scotland Gas – 100044366.