Site Views

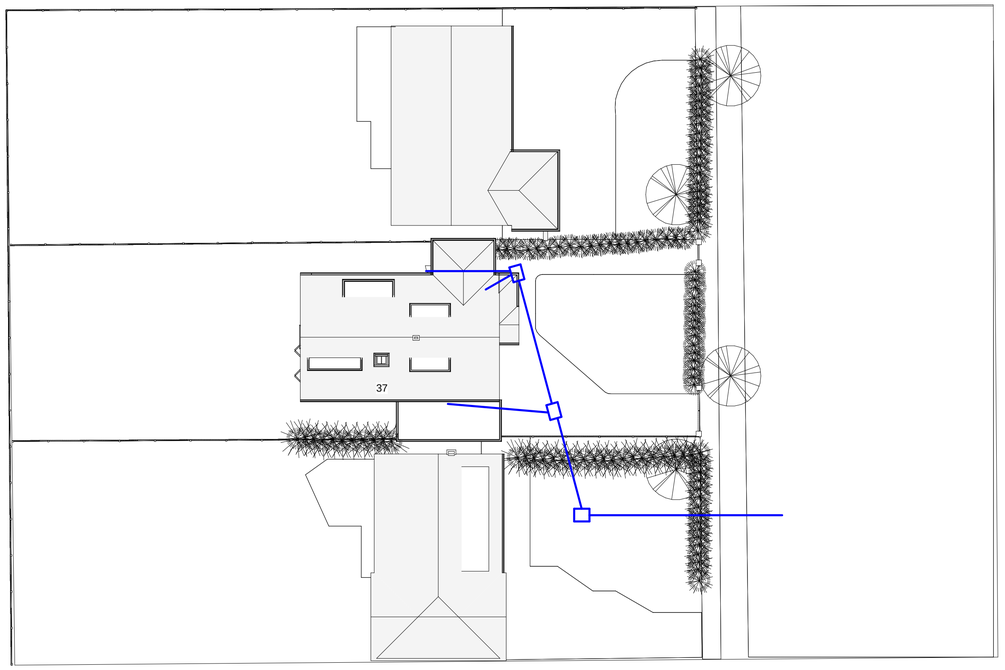

Site plan Scale 1:200 at A1

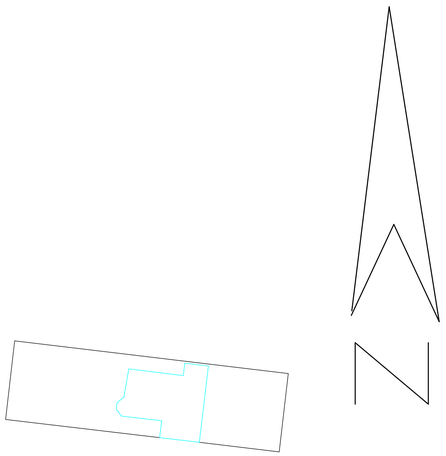

Site Plan Scale 1:500 at A1

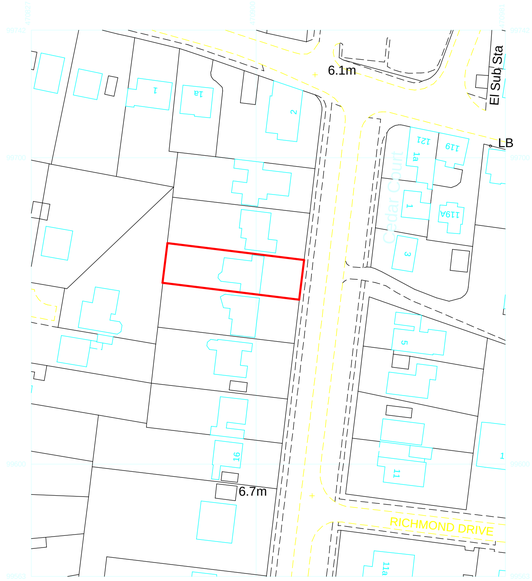

Location Plan Scale 1:1000 at A1

This map was purchased from Press to Print Southampton in September 2014
licence number 001151251

Level Survey
This site is flat hence no level survey has been provided
Flood Risk
This site does not fall in a flood risk area hence no flood risk assesment has been provided
Tree Survey
This proposal has no impact on trees hence a tree survey has not been provided
Parking Provision
This site currently has four parking spaces and a garage thus having adequate provision for the proposal
Boundary Treatment
The boundaries are made up of 1.5 &1.8m timber panel fences and hedging to various heights between 1.5m and 2.5m no changes to the boundaries are proposed other than placing a 1.2m fence in front of the hedge to the East Elevation

IJ Murray Associates

www.ijma.co.uk

IJ Murray Associates
173 Havant Road
Hayling Island
Hampshire
PO11 0LF
Phone 02392469004
Mob 07779 246915
e-mail ian@ijma.co.uk

These drawings are for planning and building regulation purposes only and are not for construction. All dimensions should be checked on site before work commences

These Drawings are the property of IJ Murray Associates (part of Clanfield Media Ltd) and should not be reproduced or used in any way without the permission of a Director of Clanfield Media Ltd

No.	Description	Date

Roy Leach
8 Staunton Ave
Hayling Island

Proposed Site & Location plans plus views

Project number	Project Number
Date	Issue Date
Drawn by	Author
Checked by	Checker
A102	
Scale	As indicated

11/10/2014 10:59:40