17 Queen Street

'EXISTING' - Works As Approved under Application no. APP/20/01129.

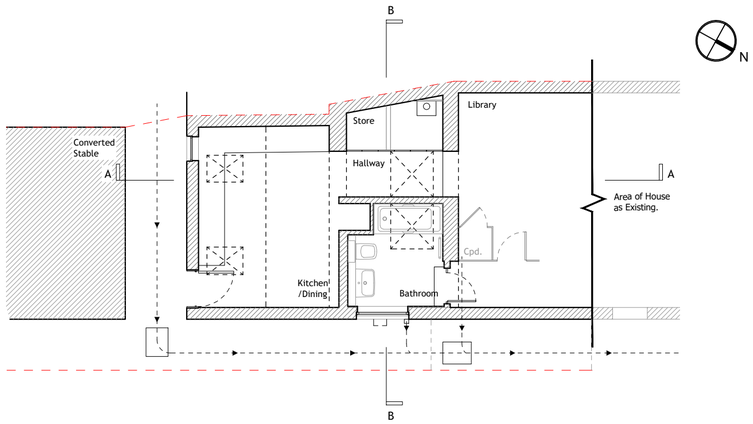

GROUND FLOOR PLAN

1:100

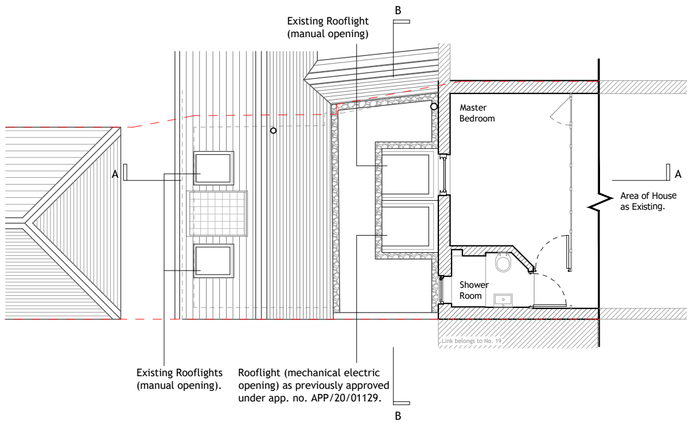

FIRST FLOOR PLAN

1:100

1 0 1 2 3 4 5 6 7 8 9m

1:100

SIDE ELEVATION

[east] 1:100

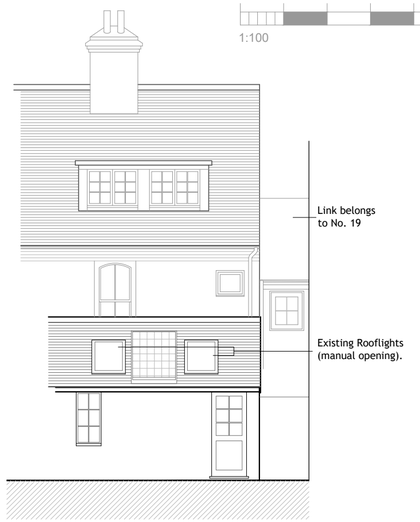

REAR ELEVATION

1:100 [South]

SITE BLOCK PLAN

1:500

Ordnance Survey, (c) Crown Copyright 2022. All rights reserved. Licence number 100022432

10 0 10 20 30 40 50m

1:500

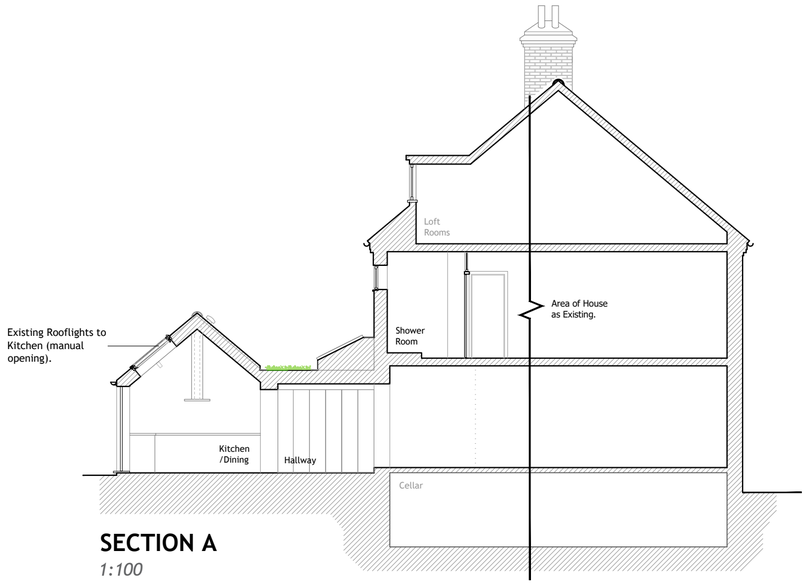

SECTION A

1:100

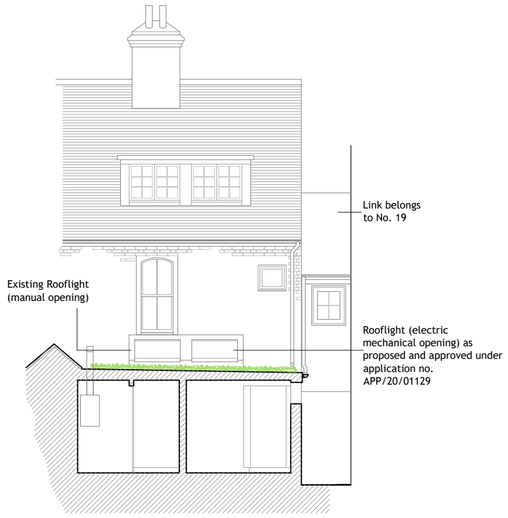

SECTION B

1:100

SITE LOCATION PLAN

1:1250

Ordnance Survey, (c) Crown Copyright 2022. All rights reserved.
Licence number 100022432

10 0 10 20 30 40 50 100m

1:1250

NOTES:

Dimensions to be checked on site before commencing work. Any discrepancies shall be reported to the architect immediately.

Do not scale from these drawings except for planning purposes.

Use figured dimensions only.

Where applicable this drawing is to be read in conjunction with other consultants' drawings.

All drawings to be read in conjunction with specification and all other drawings including structural engineer and mechanical and electrical drawings / specification

REV	DATE	AMENDMENT	DRAWN

hd architects

Helyer Davies Architects Ltd
1 The Old Flour Mill,
Emsworth, PO10 7BT
01243 370 715

www.hdarchitects.co.uk mail@hdarchitects.co.uk

PROJECT
17 Queen Street
Emsworth
PO10 7BJ

DRAWING
'Existing' Plans, Elevations & Sections

SCALE
as noted @ A1

DATE February 2022 DRAWN EK

DRAWING NUMBER
21235-01

REVISION
*