PERMIT

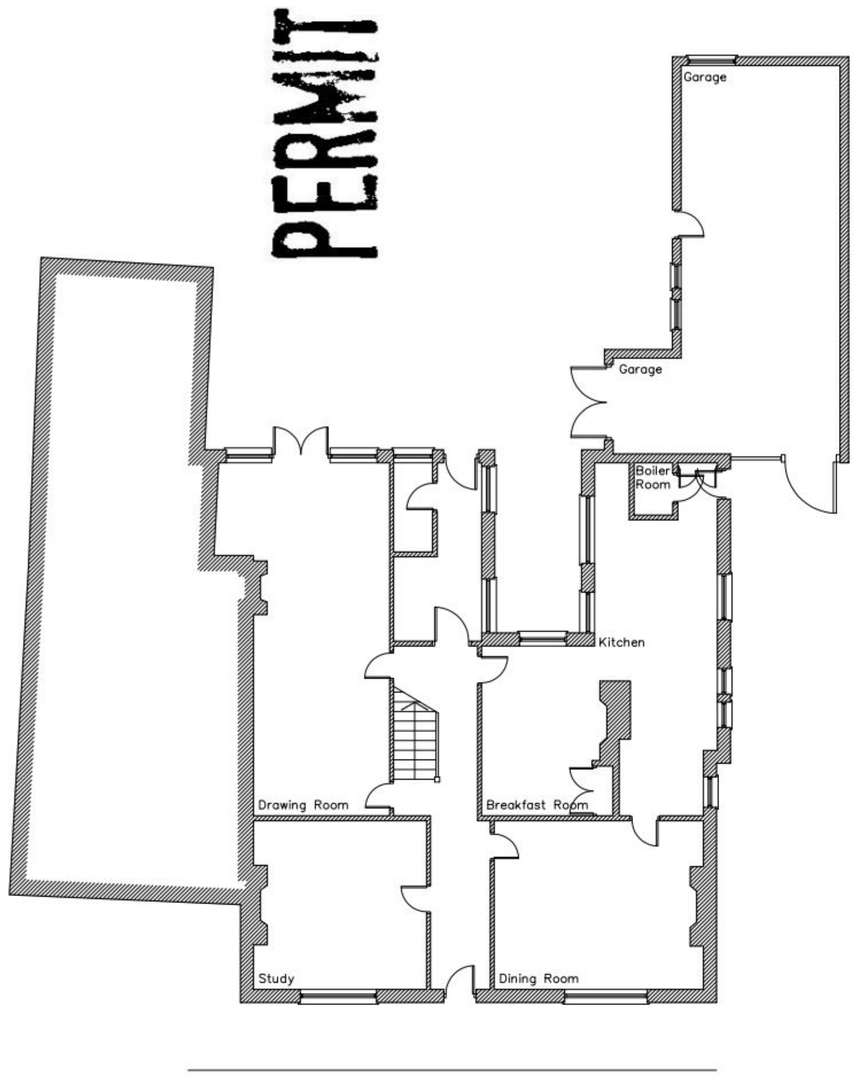

Existing Ground Floor Plan @ 1:100

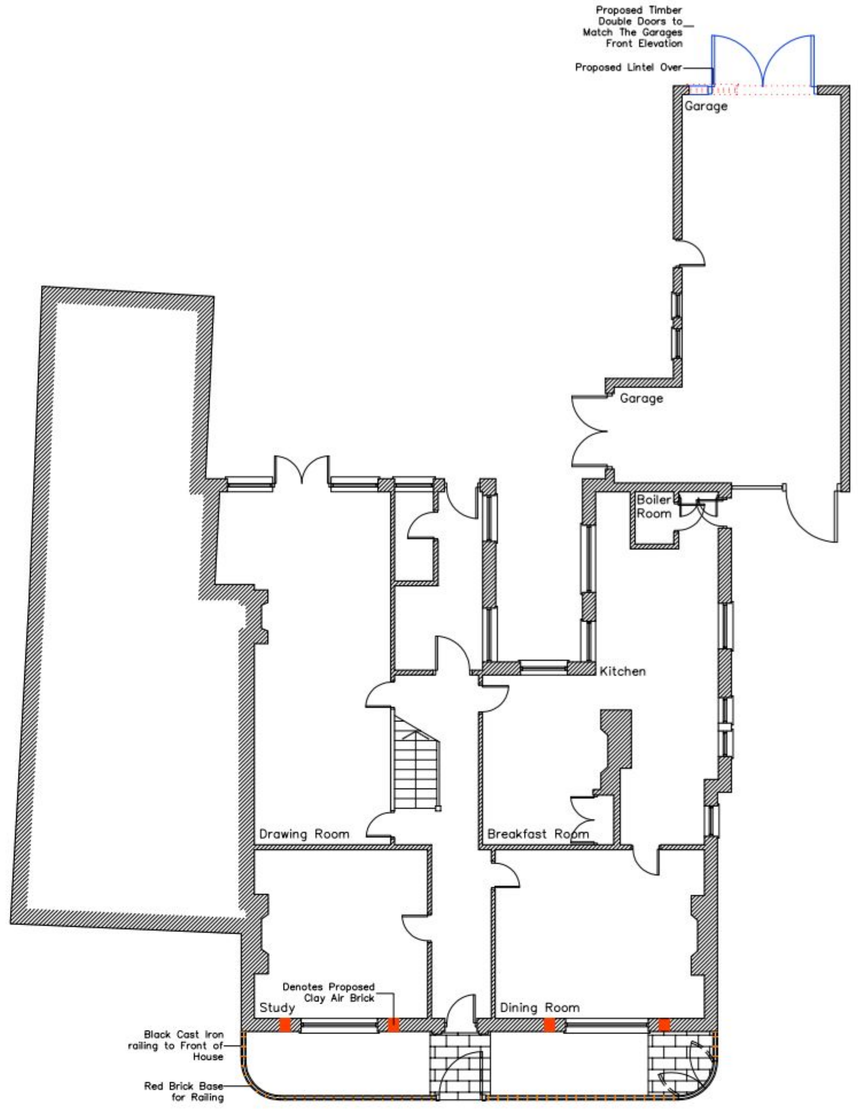

Proposed Ground Floor Plan @ 1:100

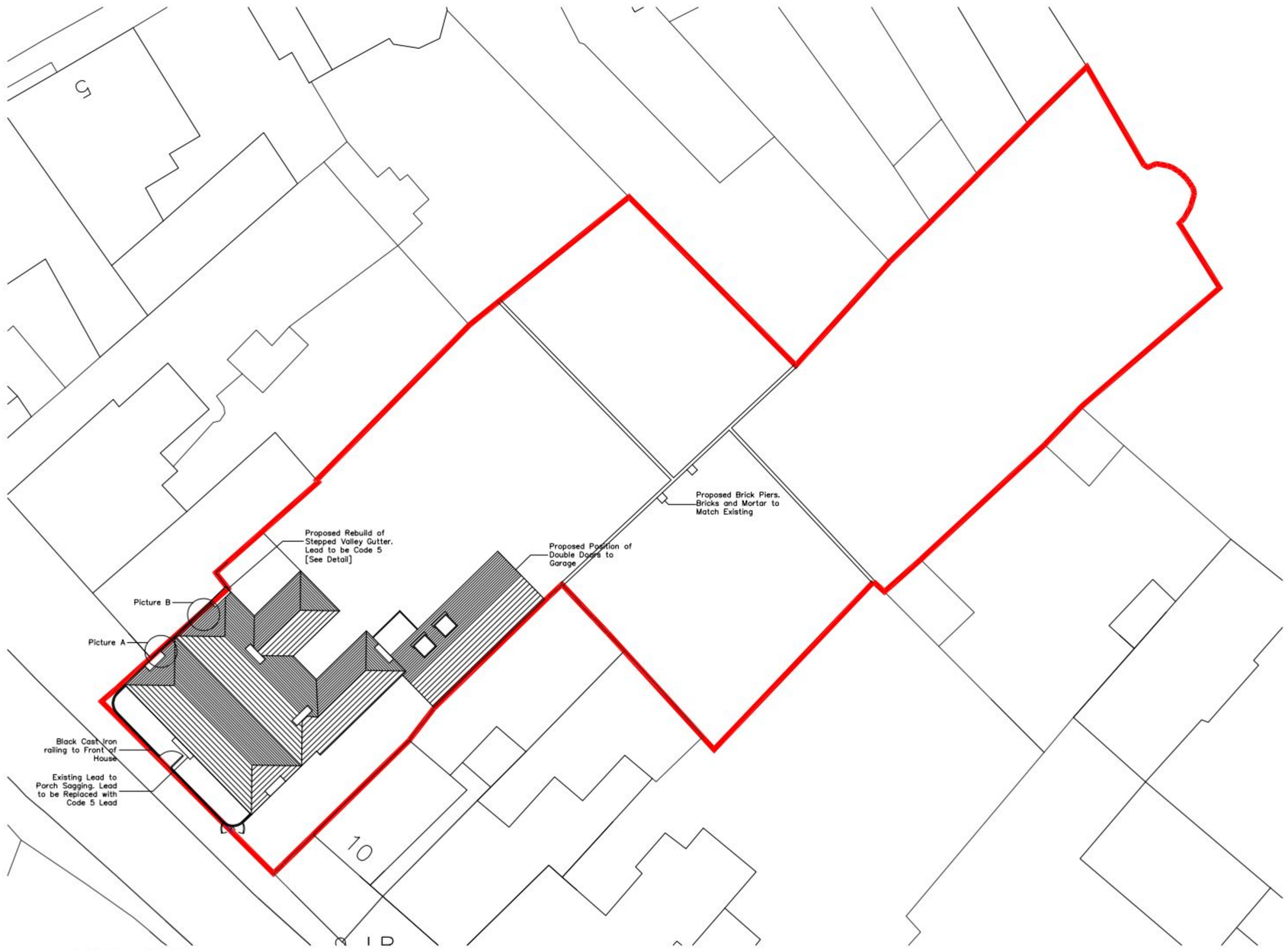

Proposed Site Plan @ 1:200

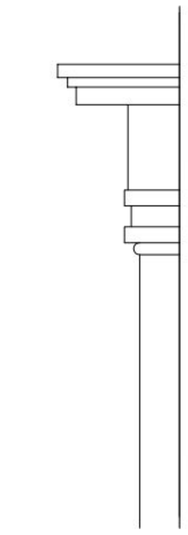

Existing Porch @ 1:10

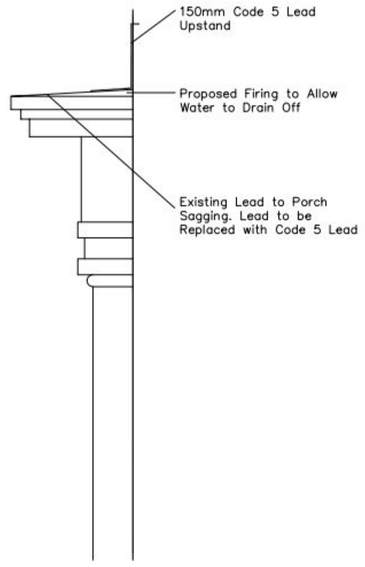

Proposed Porch @ 1:10



Picture A



Picture B

NOTES:

Dimensions to be checked on site before commencing work. Any discrepancies shall be reported to the architect immediately.

Do not scale from these drawings except for planning purposes. Use figured dimensions only.

Where applicable this drawing is to be read in conjunction with other consultants' drawings.

All drawings to be read in conjunction with specification and all other drawings including structural engineer and mechanical and electrical drawings / specification

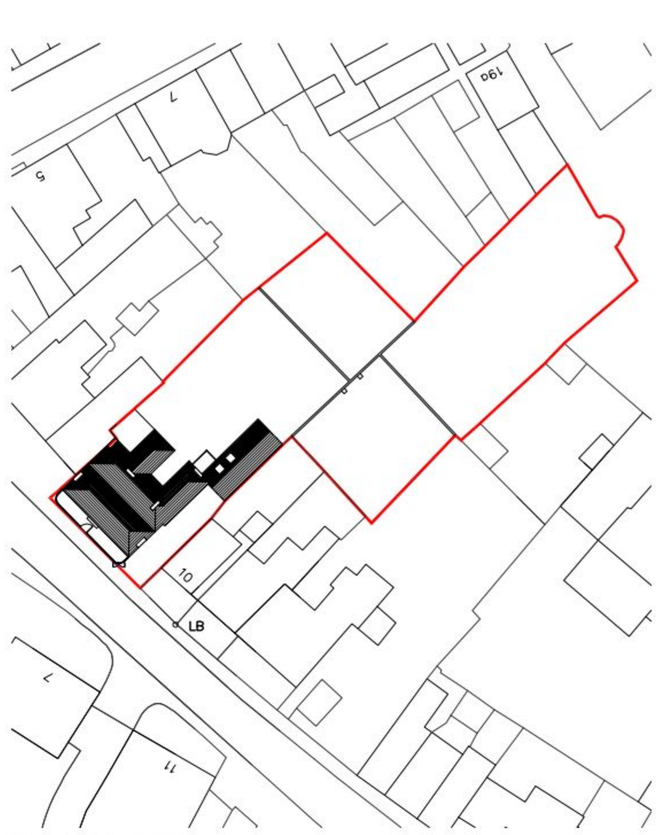

Site Block Plan @ 1:500

Ordnance Survey (c) Crown Copyright 2010, All rights reserved, Licence number 100020449



Existing South East Elevation @ 1:100



Existing South West Elevation @ 1:100



Site Block Plan @ 1:1250

Ordnance Survey (c) Crown Copyright 2010, All rights reserved, Licence number 100020449

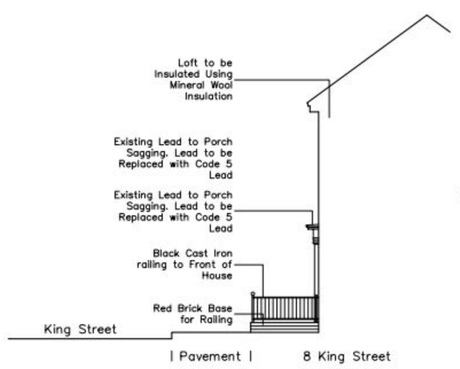

Proposed South East Elevation @ 1:100



Proposed South West Elevation @ 1:100

REV	DATE	AMENDMENT	DRAWN

helyerdesign
sustainability through design
mail@helyerdesign.co.uk www.helyerdesign.co.uk.
1 The Old Flour Mill, Emsworth, PO10 7BT
01243 370 715

CLIENT
Mr John Harris Butland

PROJECT
8 KIng Road
Emsworth

DRAWING	SCALE
Existing and Proposed	As Noted

DATE Aug 2011	DRAWN TD
DRAWING NUMBER	REVISION
11116/001	-