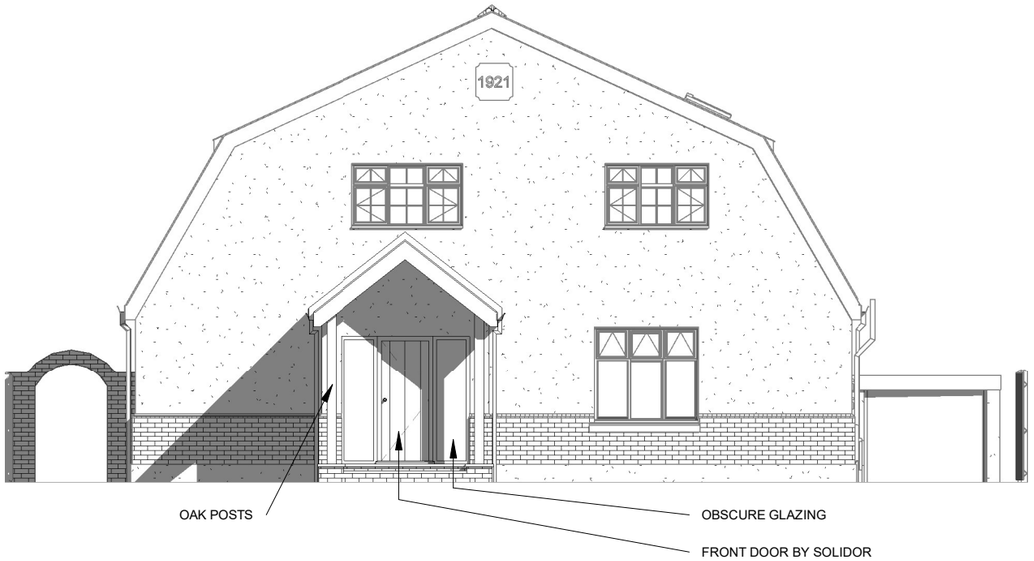

WEST ELEVATION

1 : 100

PERSPECTIVE 1

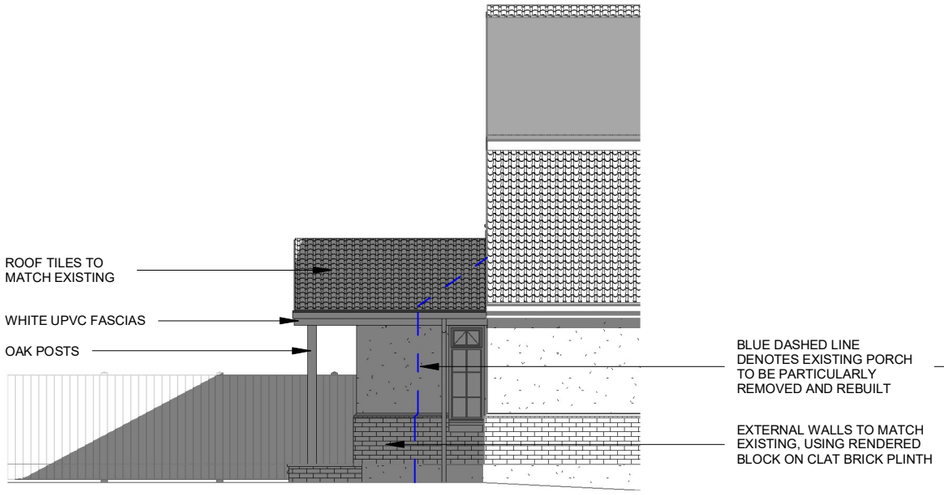

SOUTH ELEVATION

1 : 100

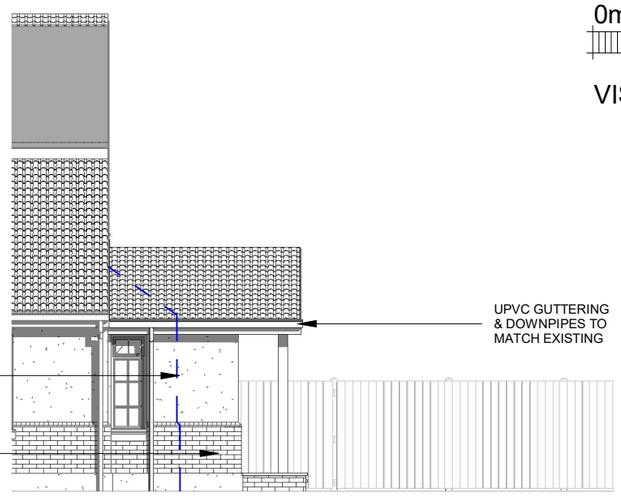

NORTH ELEVATION

1 : 100

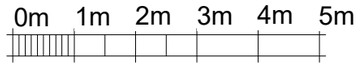

VISUAL SCALE 1:100 @ A3

The Planning Service
Architectural Design & Technical Drawing
Building Survey & Planning Services

The Planning Service
Studio, Old Flints 134 North Lane
Clanfield, Waterlooville
Hampshire PO8 0RL

T: 023 92 597364
F: 0845 519 1103
E: info@theplanningservice.co.uk

Scale is correct when printed to the stated ISO size. Figured dimensions are to be used in preference to scaled sizes and all dimensions must be checked on site by the contractor before ordering materials and or commencing work. All dimensions in mm (millimetres) unless otherwise stated. The contractor is to ensure the works are inspected and completed to the satisfaction of the local authority. Compliance with building regulations or a party wall award / agreement is not to be assumed.

No deviation from this drawing will be permitted without the prior written consent of the designer. Under the provisions of the copyright act 1988, the copyright of this drawing and the work contained therein remains the property of the designer (the planning service), and may not be reproduced in any form whatsoever without prior written consent.

Under the construction (design and management) regulations 2015 (CDM2015) all design work for both domestic and commercial development(s) are to conform to those regulations. E&EO.

Mr & Mrs Robinson

134 London Road,
Waterlooville PO7 5SU

PROPOSED ELEVATIONS

Project number	0293.1	P002
Date	03/03/2022	
Drawn by	JJ	
Status	Planning	Scale 100% @ A3 1 : 100

03/03/2022 16:43:27