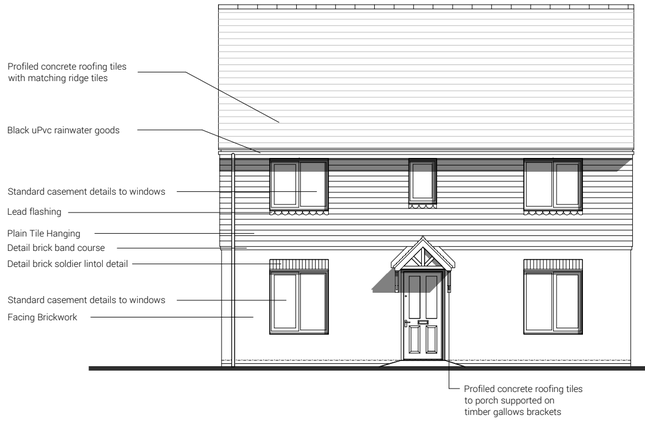

FRONT ELEVATION

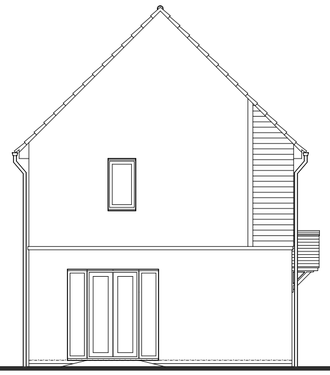

SIDE ELEVATION



REAR ELEVATION

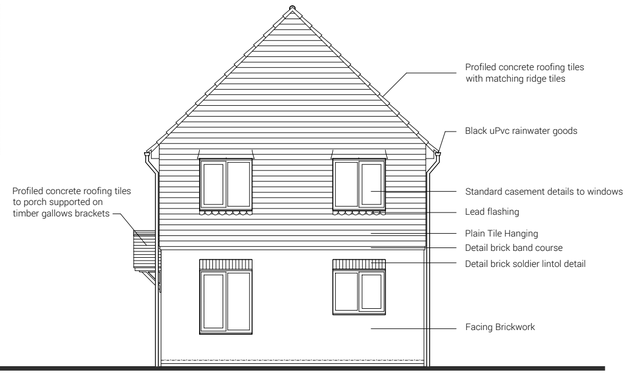

SIDE ELEVATION

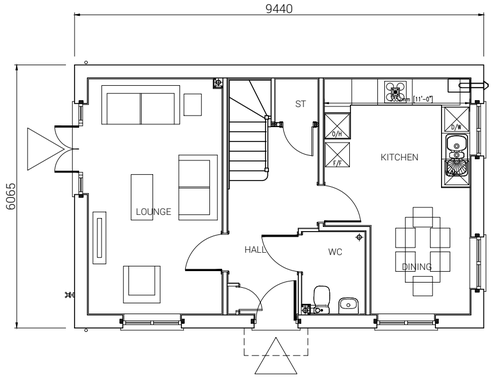

GROUND FLOOR PLAN

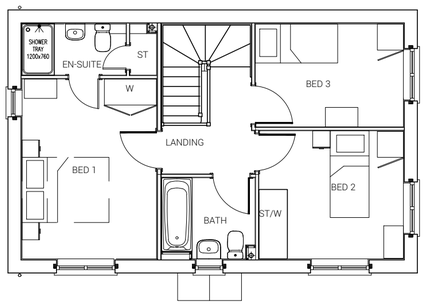

FIRST FLOOR PLAN

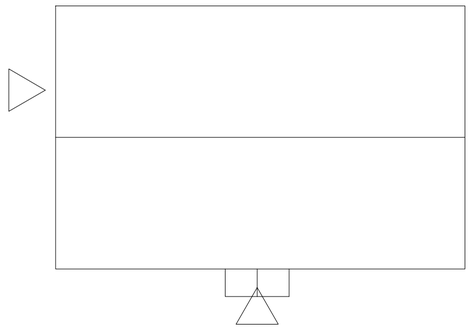

ROOF PLAN

Plot 9

3 BED HOUSE - NT31.
96.72 sq.m. / 1040 sq.ft.

Private

0 2 4 6 8 10m

Scale 1:100 at A2

FATHOM'S REACH
HAYLING ISLAND

TAYLOR WIMPEY SOUTHERN COUNTIES

+(44) 1962 589 030
designs@sdadesigngroup.com
Ground Floor Studio, Unit 2,
East Horton Business Park,
Knowle Lane, Fair Oak,
Hampshire, SO50 7HN

SDA DESIGN GROUP

DRAWING TITLE
PLOT 9 HOUSE TYPE
NT31 FLOOR PLANS
& ELEVATIONS

SCALE	SHEET SIZE	DRAWN	CHKD	DATE
1:100	A2	ML		05/10/2021

DETAIL PLANNING

19-1105-026-1ST

0 1 2 3 4 5 6 7 8 9
1:100 Sc

THIS DRAWING IS THE COPYRIGHT OF SDA DESIGN GROUP AND MAY NOT BE COPIED, ALTERED OR REPRODUCED IN ANY FORM, OR PASSED TO A THIRD PARTY WITHOUT THE WRITTEN CONSENT. DIMENSIONS SHOULD BE CHECKED AND VERIFIED ON SITE AND ANY DISCREPANCIES SHOULD BE REPORTED TO THE ARCHITECT. DO NOT SCALE FROM THIS DRAWING, EXCEPT FOR PLANNING PURPOSES. USE FIGURED DIMENSIONS ONLY. IF IN DOUBT ASK FOR CONFIRMATION.

WWW.SDADESIGNGROUP.COM