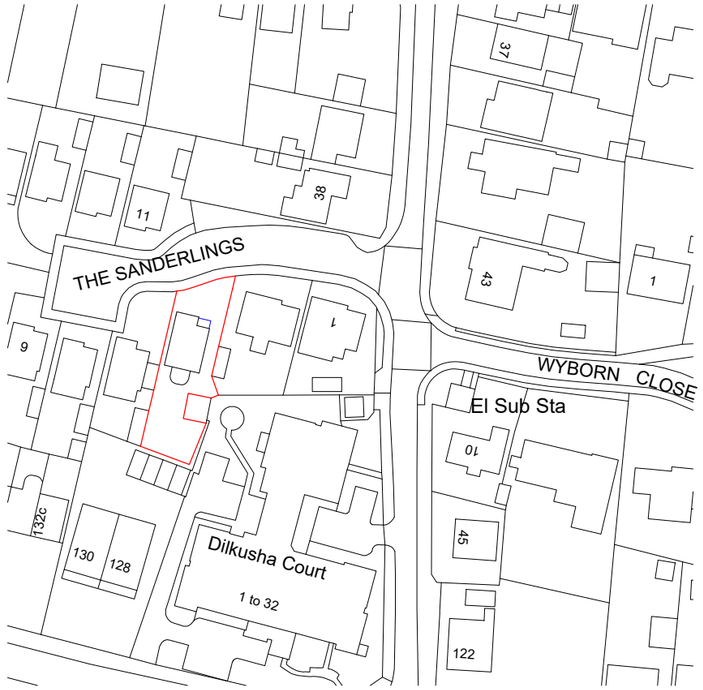


Produced on 27 January 2022 from the Ordnance Survey National Geographic Database and incorporating surveyed revision available at this date.
This map shows the area bounded by 472349 98711,472491 98711,472491 98852,472349 98852,472349 98711
Reproduction in whole or part is prohibited without the prior permission of Ordnance Survey.
Crown copyright 2022. Supplied by copla ltd trading as UKPlanningMaps.com a licensed Ordnance Survey partner (100054135).
Data licence expires 27 January 2023. Unique plan reference: v2c//743592/1006047

1:1250

25m 0 25m 50m 75m 100m 125m

1: 1250

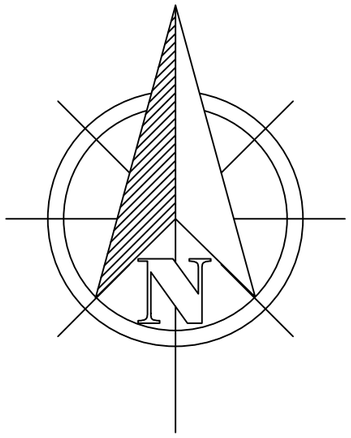


1:500

10m 0 10m 20m 30m 40m 50m

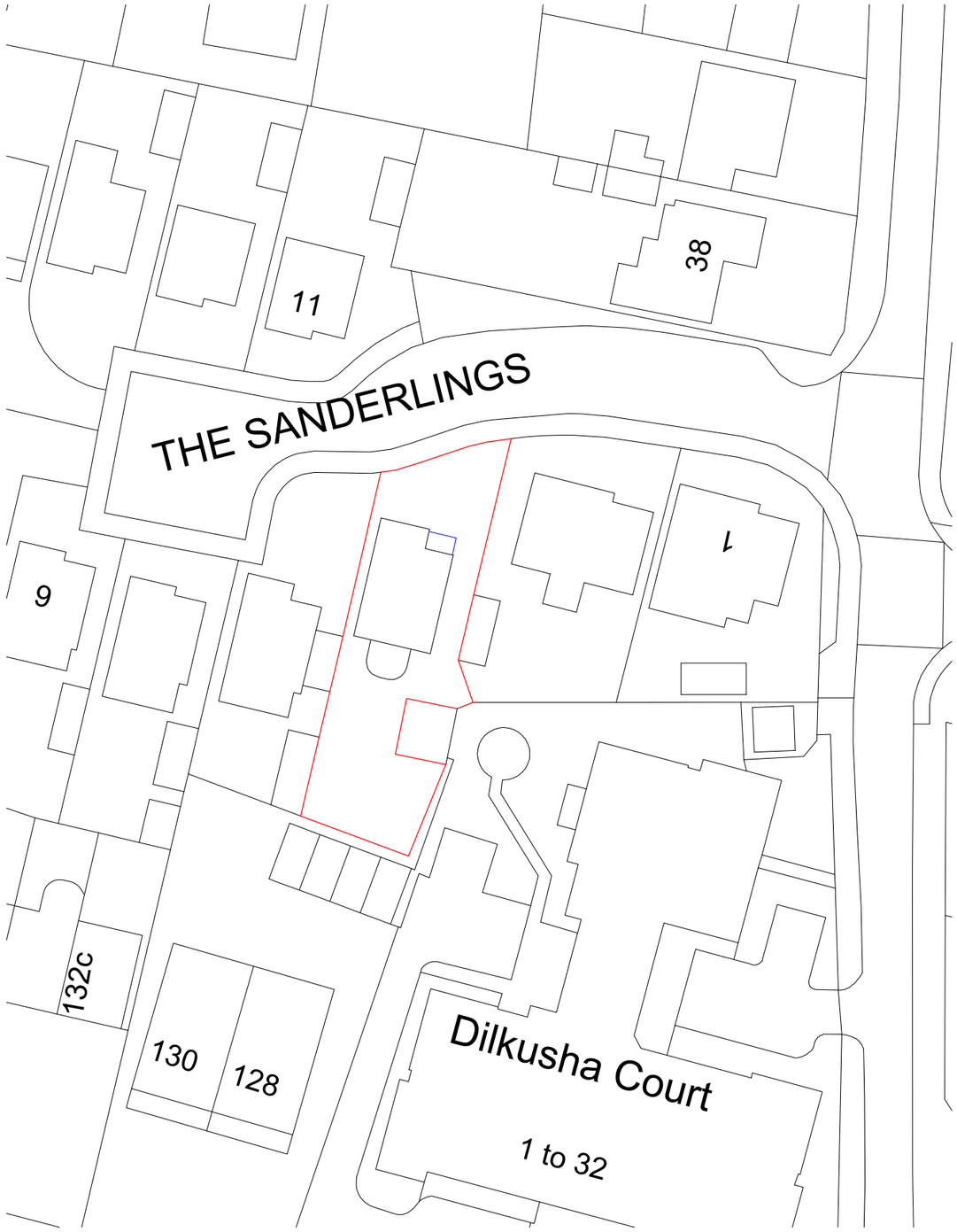


1: 500

CONTRACT NO. FHI 85590

CLIENT & SITE ADDRESS
MRS Z. JOBBINS
3 THE SANDERLINGS
HAYLING ISLAND
HAMPSHIRE
PO11 9HZ
☎ 02392 465505 - 07519 721849

STATION ROAD IND ESTATE
LENWADE
NORFOLK
NR9 5LY
☎ NORWICH 01603 872707
🖷 NORWICH 01603 872502
www.firsthomeimprovements.co.uk

DATE: NOVEMBER 23TH 2021

DRAWN: C.M

SCALE A3 PAPER

DRAWING TITLE :

PROPOSED:
PORCH

DRAWING TITLE :

SITE LOCATION PLAN
SCALE 1:1250

BLOCK PLAN SCALE
1:500

ALL EXISTING SITE LEVELS ARE TO REMAIN AS PER EXISTING.

DRAWING NO.
FHI 85590/004

ALL ELEVATIONS ARE VIEWED FROM OUTSIDE