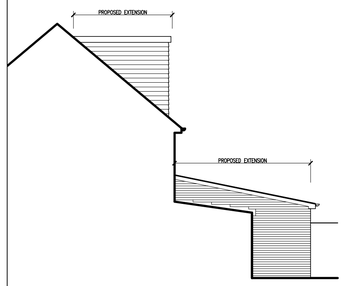

proposed side west elevation

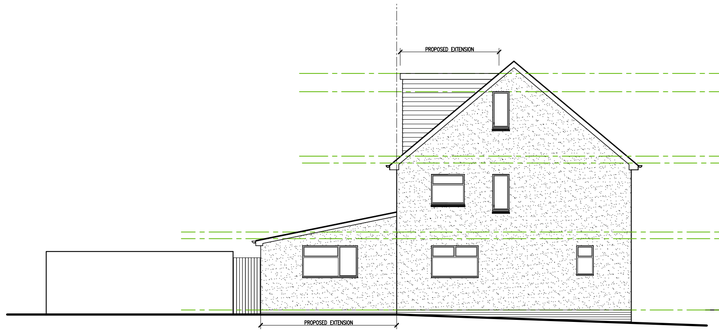

proposed side elevation to drive

proposed rear elevation to garden

existing side elevation to drive

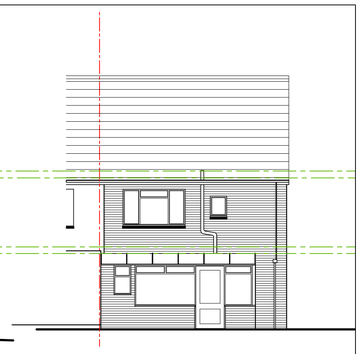

existing rear elevation to garden

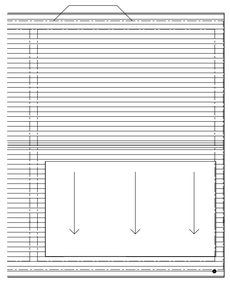

proposed roof plan

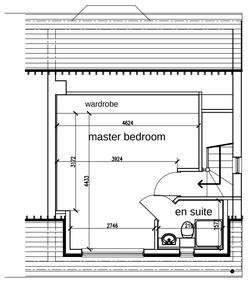

proposed second floor plan

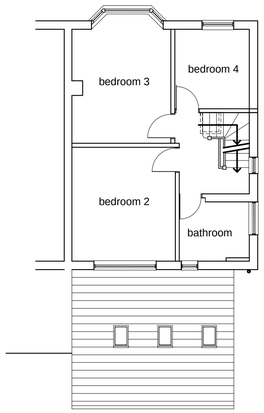

proposed first floor plan

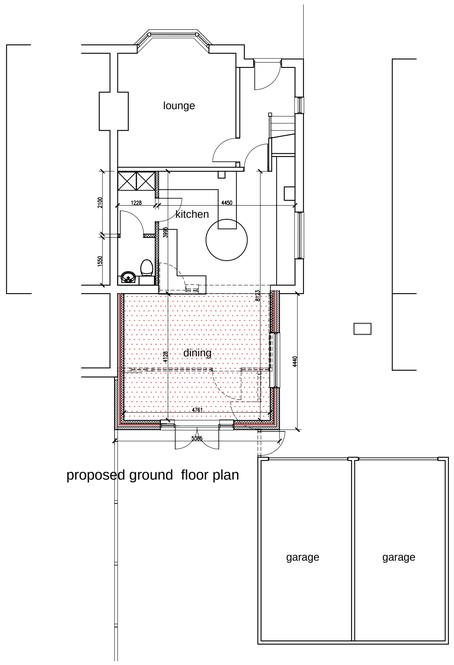

proposed ground floor plan

existing first floor plan

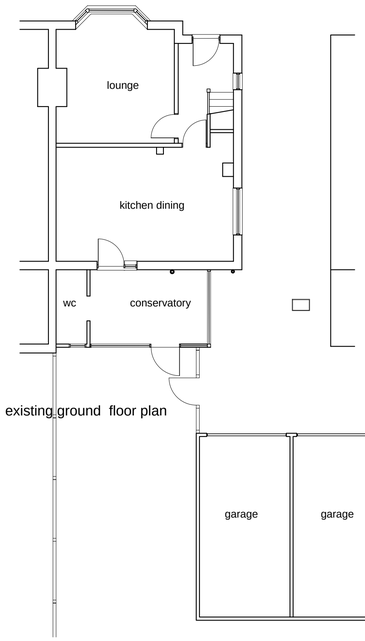

existing ground floor plan

site plan

Scale: 1-500 & A1 and 1-1000 & A3

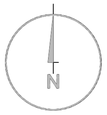

Ordnance Survey, (c) Crown Copyright 2016. All rights reserved. Licence number 100022432

block plan

Scale: 1-1250 & A1 and 1-2500 & A3

revision	notes	date	drawn	check	revision	notes	date	drawn	check	revision	notes	date	drawn	check
A	palns and elevations co-ordinated roof plan added	05-04-16	sgr											

client

scale width 100mm @ a1 - 50mm @ a3

notes

this drawing is the copyright of the Holman Reading partnership llp and must not be reproduced in whole or part or used for the execution of works without their permission.

all dimensions to be checked on site prior to commencement of construction works and the architect notified of any discrepancy.

figured dimensions are to be used in preference to scaled dimensions.

no deviation from this drawing will be permitted without prior consent of the architect.

all drawings are prepared subject to a full measured and structural survey of the buildings and site.

all structural work is subject to the appointment of a structural engineer to confirm and agree the structural proposals.

os promap licence no. 100020449.

hrp architects

holman reading partnership llp

18 Limberline Spur
hilsea, portsmouth, hampshire, po3 5hj

tel: 023 9269 1843
fax: 023 9263 9722
email: info@hrp-architects.com
website: hrp-architects.com

project	122 The Dale Widley Proposed extension	drawn: sgr	checked
		date: 02-16	status: Planning
detail	Plan & elevations as existing & proposed	a1 scale 1/100 / a3 scale 1/200	5800 -01 rev A