FRONT ELEVATION

REAR ELEVATION

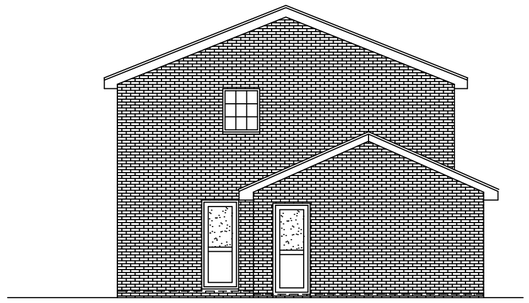

SIDE ELEVATION

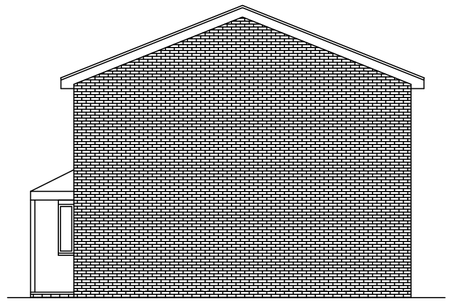

SIDE ELEVATION

PHOTO FRONT ELEVATION

PHOTO REAR ELEVATION

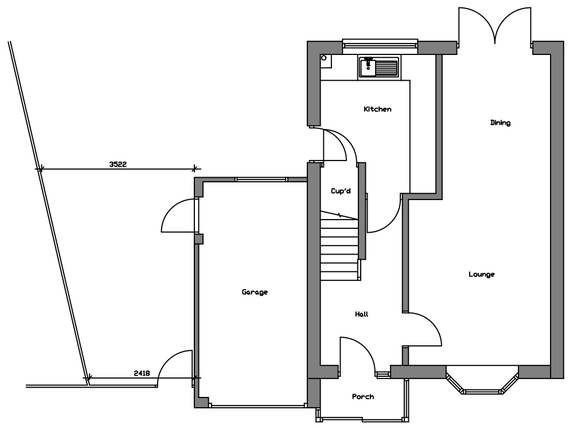

GROUND FLOOR PLAN

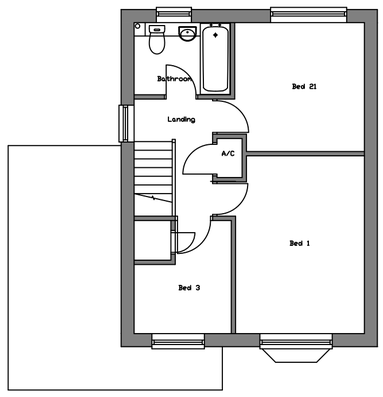

FIRST FLOOR PLAN

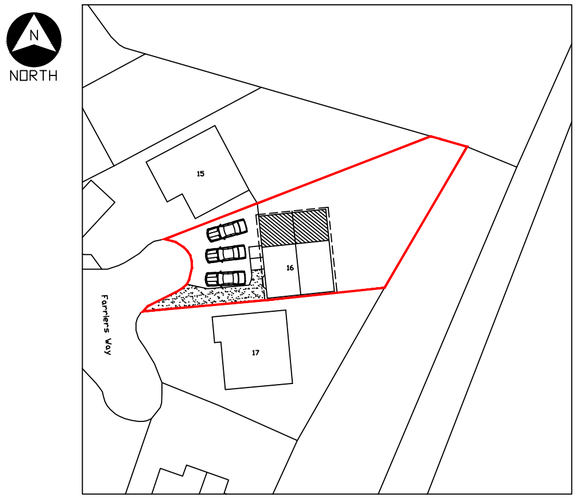

SITE PLAN 1:500

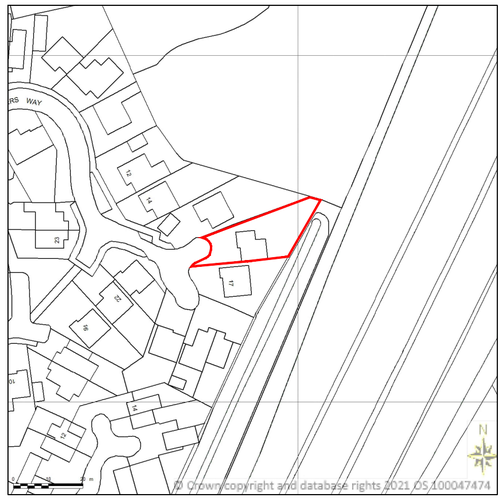

LOCATION PLAN 1:1250

Scale Bar 1:100

0 1 2 3 4 5 6 7 8 9

Address: Proposed 2 storey side extension 16 Farriers Way Waterlooville PO7 8RL	
Drawing Title: Existing Plans & Elevations	
Drawing Number Planning001	Scale: 1:100 @ A2
Date: June 2021	Rev: