proposed east elevation

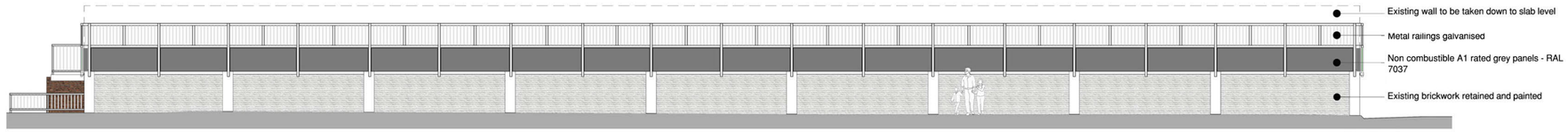

proposed north elevation

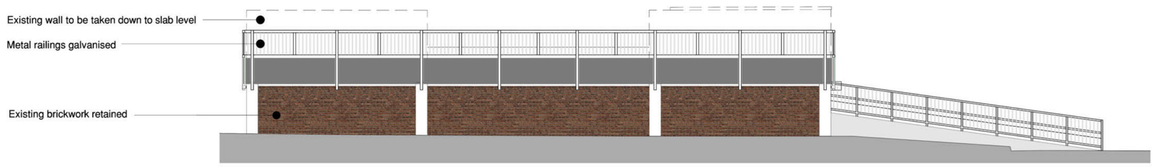

proposed west elevation

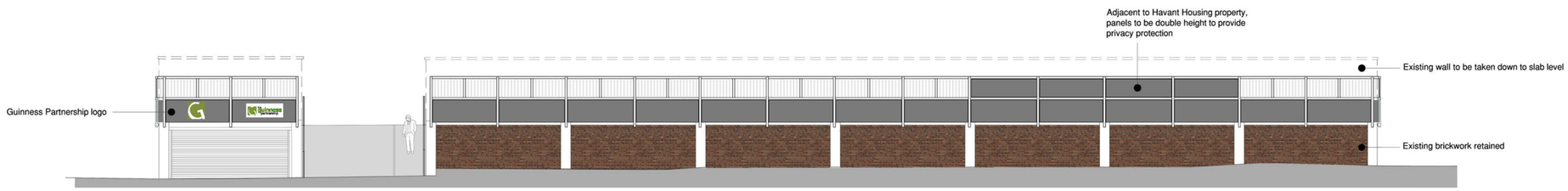

proposed south elevation

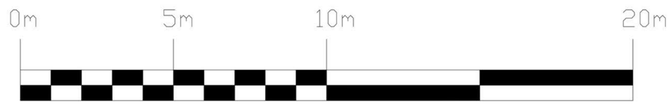

SCALE 1:100 @ A1

1:200 @ A3

proposed elevations

notes

this drawing is the copyright of the **pdp architecture llp** and must not be reproduced in whole or part or used for the execution of works without their permission.

all dimensions to be checked on site prior to commencement of construction works and the architect notified of any discrepancy.

figured dimensions are to be used in preference to scaled dimensions.

no deviation from this drawing will be permitted without prior consent of the architect.

all drawings are prepared subject to a full measured and structural survey of the buildings and site.

all structural work is subject to the appointment of a structural engineer to confirm and agree the structural proposals.

os promap licence no. 100020449.

health & safety:
exceptional risks involving specific methods of construction or exceptional maintenance issues can be found within the designers risk assessment.

scale width 50 mm @ a1 - 25 mm @ a3

revision	notes	date	drawn	checked

client

PLANNING

pdp architecture llp

chartered architects town planning
interior design consultants

2 beechworth road havant
hampshire po9 1ax
tel 023 9248 1100
fax 023 9247 5050
email pdp@pdp-architects.co.uk

www.pdp-architects.co.uk

project: Proposed Development Langstone, Solent & Chichester House, Havant

detail: Garage Block Proposed Elevations

drawn	checked
RH	MAS

date	status
June 2021	Planning

a1 scale	a3 scale	rev
1:100	1:200	28108-PD185