31 Westbourne Avenue
PROPOSED

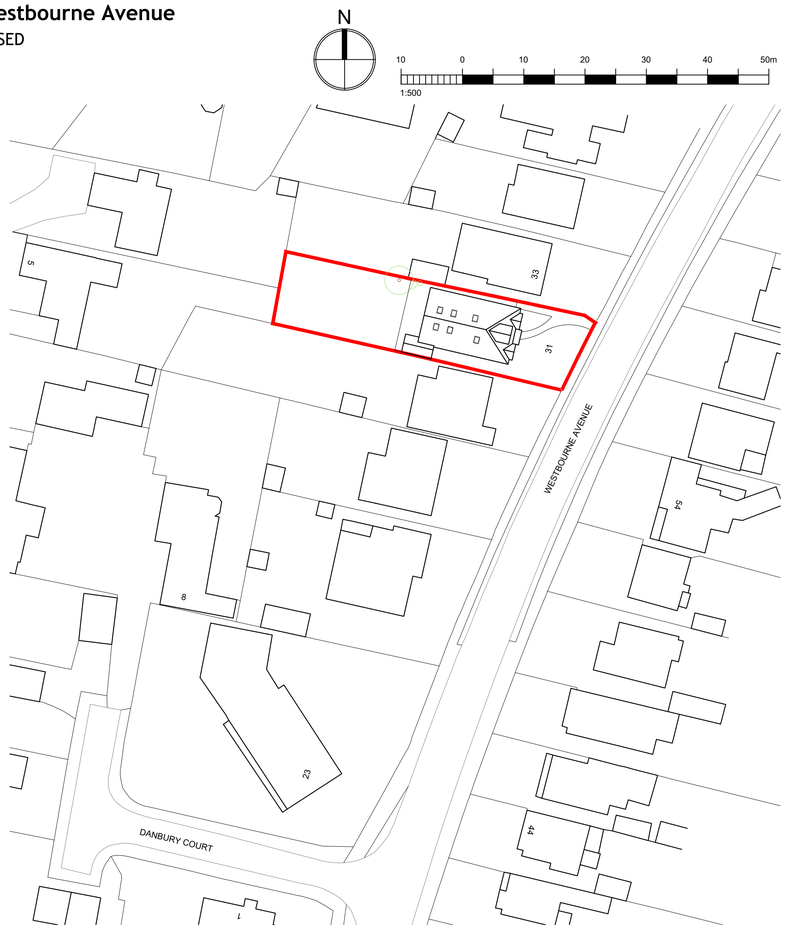

BLOCK PLAN
1:500
Ordnance Survey (c) Crown Copyright 2021. All rights reserved.
Licence number 100022432

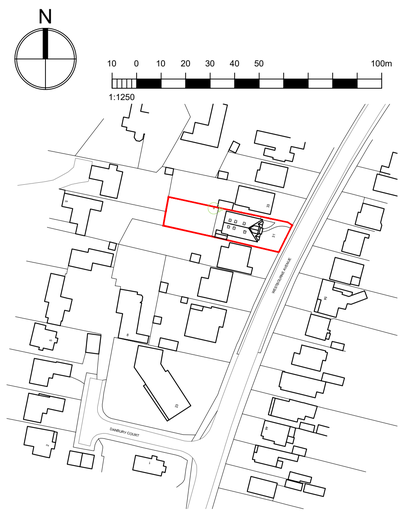

LOCATION PLAN
1:1250
Ordnance Survey (c) Crown Copyright 2021. All rights reserved.
Licence number 100022432

NOTES:

Dimensions to be checked on site before commencing work. Any discrepancies shall be reported to the architect immediately.

Do not scale from these drawings except for planning purposes.

Use figured dimensions only.

Where applicable this drawing is to be read in conjunction with other consultants' drawings.

All drawings to be read in conjunction with specification and all other drawings including structural engineer and mechanical and electrical drawings / specification

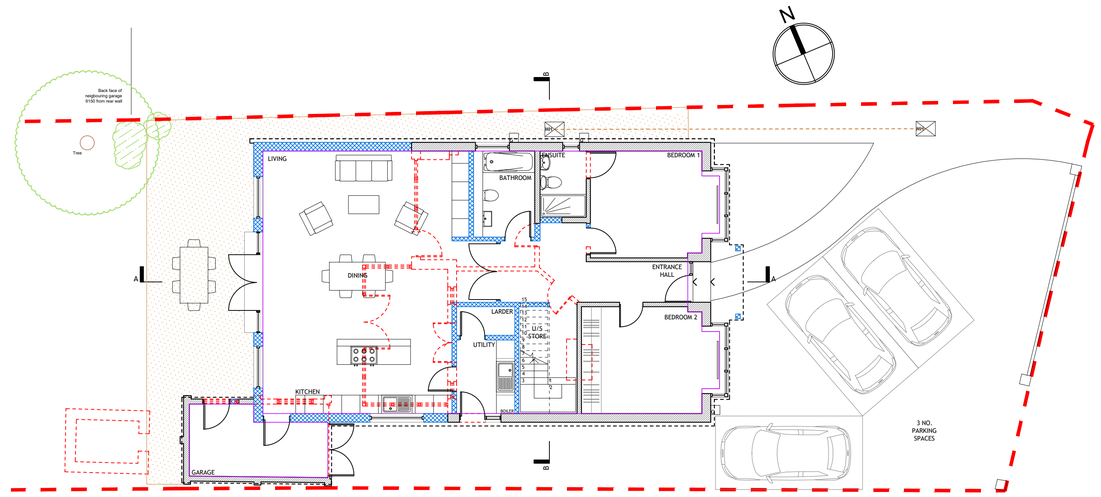

GROUND FLOOR PLAN
1:100

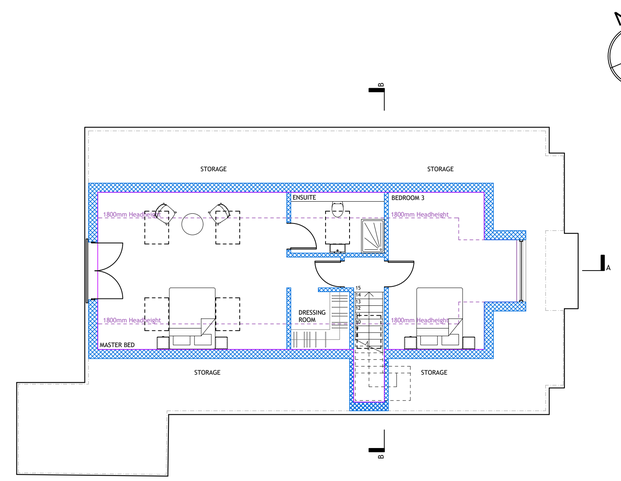

FIRST FLOOR PLAN
1:100

LEGEND:

- Existing
- Demolish
- Proposed

FRONT ELEVATION
[east] 1:100

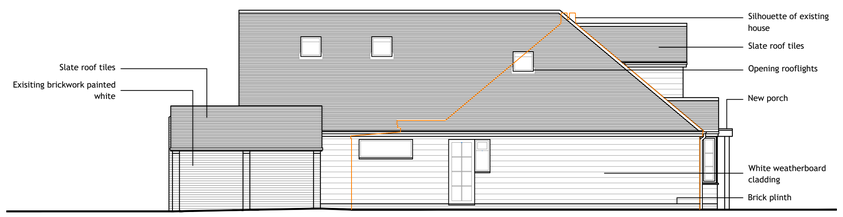

SIDE ELEVATION
[south] 1:100

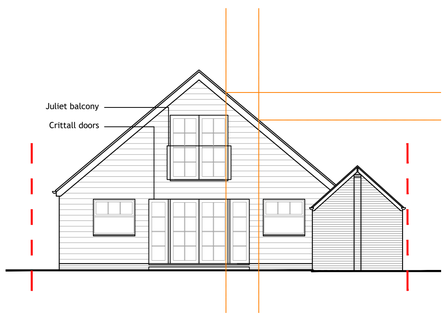

REAR ELEVATION
[west] 1:100

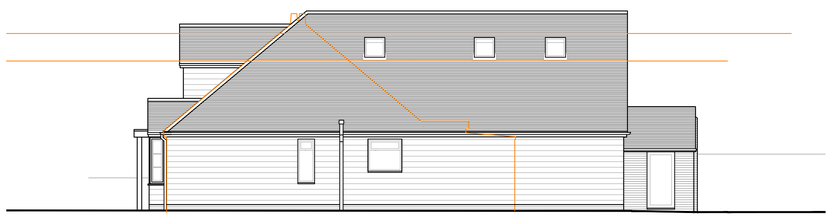

SIDE ELEVATION
[north] 1:100

1 0 1 2 3 4 5 6 7 8 9m
1:100

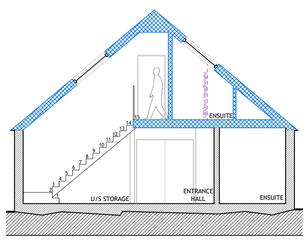

SECTION A
1:100

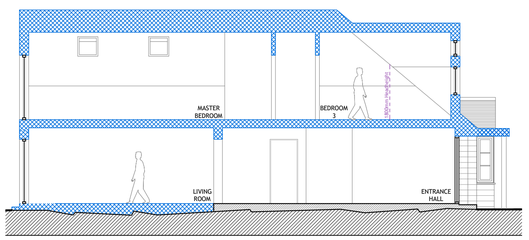

SECTION B
1:100

REV	DATE	AMENDMENT	DRAWN

hd architects
Helyer Davies Architects Ltd
1 The Old Flour Mill,
Emsworth, PO10 7BT
01243 370 715
www.hdarchitects.co.uk mail@hdarchitects.co.uk

PROJECT
31 Westbourne Avenue
Emsworth
PO10 7QT

DRAWING
PROPOSED
Floor Plans
Elevations

SCALE
as noted @ A1

DATE MAY 2021 DRAWN DM

DRAWING NUMBER
21074-02

REVISION
B