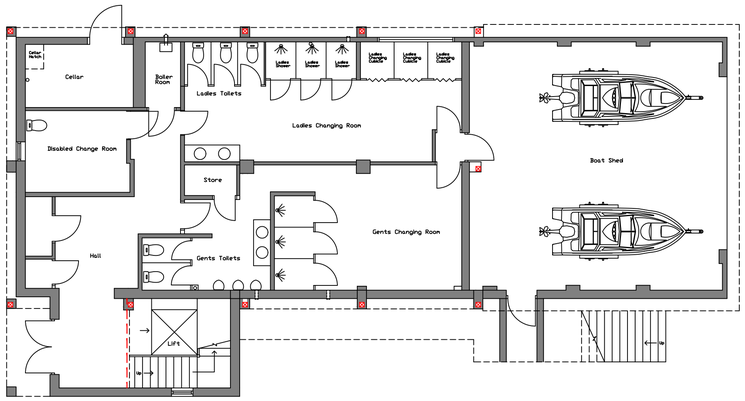

PROPOSED GROUND FLOOR PLAN

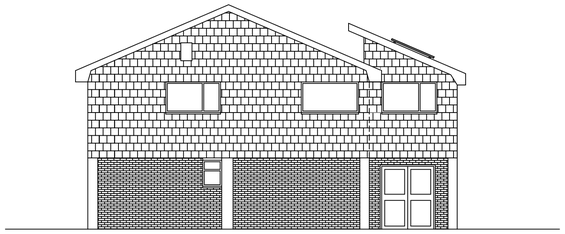

NORTH ELEVATION

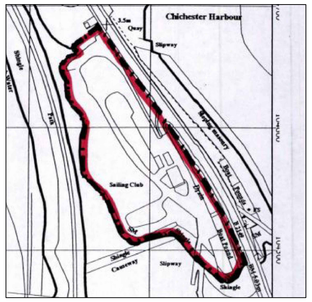

LOCATION PLAN 1:2500

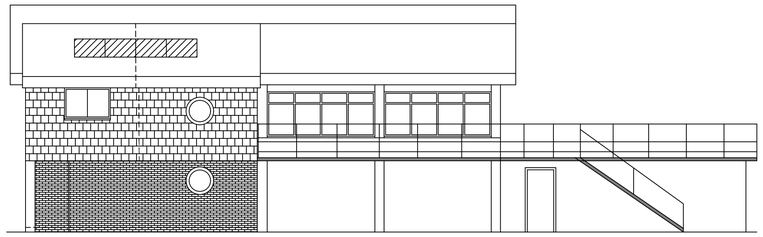

WEST ELEVATION

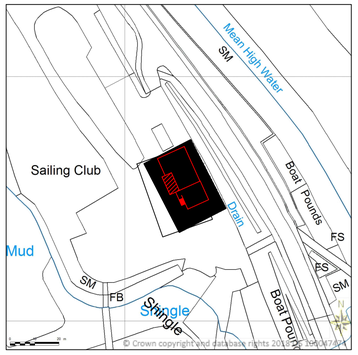

BLOCK PLAN 1:1250

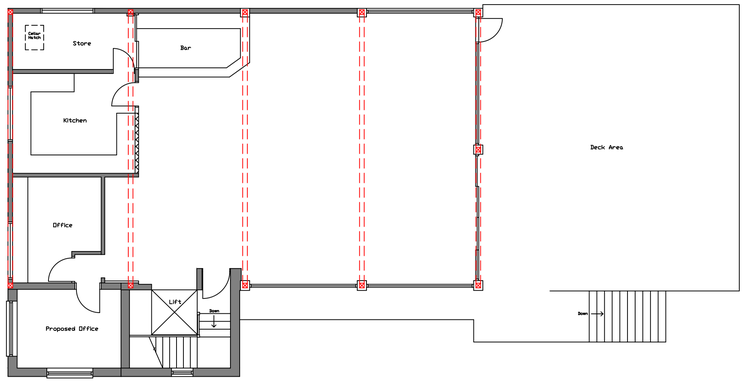

PROPOSED FIRST FLOOR PLAN

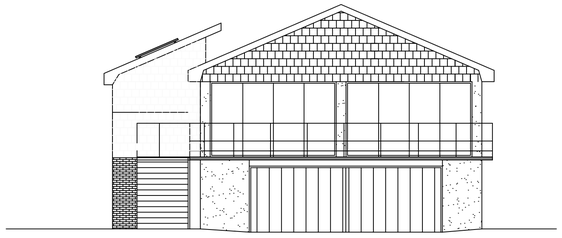

SOUTH ELEVATION

EXISTING PHOTO

EXISTING PHOTO

Scale Bar 1:100

0 1 2 3 4 5 6 7 8 9 10m

Address: Proposed single storey extension Langstone Sailing Club Langstone Road Havant PO9 1RD	
Drawing Title: Existing Plan & Elevations	
Drawing Number Planning001	Scale: 1:100 @ A1
Date: May 2021	Rev: