1 0 1 2 3 4

Metres @ 1:100 Scale

Existing North Elevation



Existing East Elevation

These Plans have been prepared for the purpose of obtaining Planning Permission and/or Building Regulation Approval for the work shown thereon only and should not be used for any other purpose.

© These Plans remain the copyright of the architect and must not be copied or reproduced in any way without written permission with the exception of Local Authorities for Planning Purposes

Andrew R Dunks
BSc(Hons) MRICS MBEng
Chartered Surveyor and Building Engineer
Unit 1, Basepoint, Waterberry Drive
Waterlooville, Hants, PO7 7TH
Tel: (023) 9225 3034
e-mail: plans@dunks.freeserve.co.uk

Proposed Side Extensions

5a Mill Lane Langstone

For Mr B Holton

Scale - 1:100 at Page Size A3
Date - March 2015

Drawing No. 4151/1

1 0 1 2 3 4

Metres @ 1:100 Scale

Existing South Elevation

Existing West Elevation

These Plans have been prepared for the purpose of obtaining Planning Permission and/or Building Regulation Approval for the work shown thereon only and should not be used for any other purpose.

© These Plans remain the copyright of the architect and must not be copied or reproduced in any way without written permission with the exception of Local Authorities for Planning Purposes

Andrew R Dunks
BSc(Hons) MRICS MBEng
Chartered Surveyor and Building Engineer
Unit 1, Basepoint, Waterberry Drive
Waterlooville, Hants, PO7 7TH
Tel: (023) 9225 3034
e-mail: plans@dunks.freeserve.co.uk

Proposed Side Extensions

5a Mill Lane Langstone

For Mr B Holton

Scale - 1:100 at Page Size A3
Date - March 2015

Drawing No. 4151/2

1 0 1 2 3 4

Metres @ 1:100 Scale

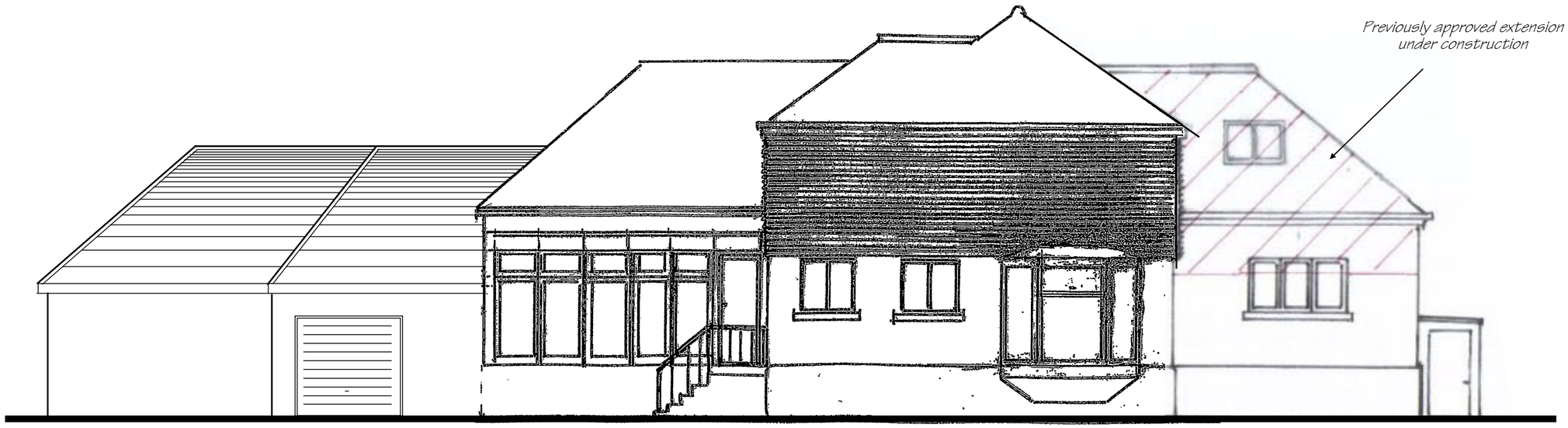

Proposed North Elevation

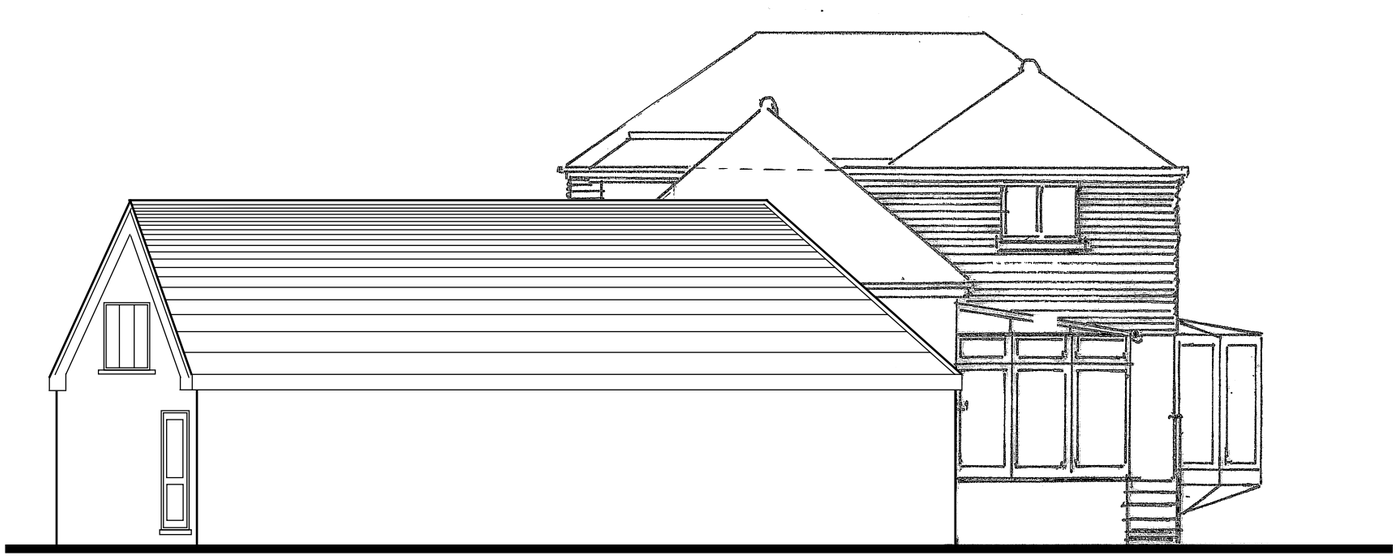

Proposed East Elevation

These Plans have been prepared for the purpose of obtaining Planning Permission and/or Building Regulation Approval for the work shown thereon only and should not be used for any other purpose.

© These Plans remain the copyright of the architect and must not be copied or reproduced in any way without written permission with the exception of Local Authorities for Planning Purposes

Andrew R Dunks
BSc(Hons) MRICS MBEng
Chartered Surveyor and Building Engineer
Unit 1, Basepoint, Waterberry Drive
Waterlooville, Hants, PO7 7TH
Tel: (023) 9225 3034
e-mail: plans@dunks.freeserve.co.uk

Proposed Side Extensions

5a Mill Lane Langstone

For Mr B Holton

Scale - 1:100 at Page Size A3
Date - March 2015

Drawing No. 4151/3 - Rev B

1 0 1 2 3 4

Metres @ 1:100 Scale

Proposed South Elevation

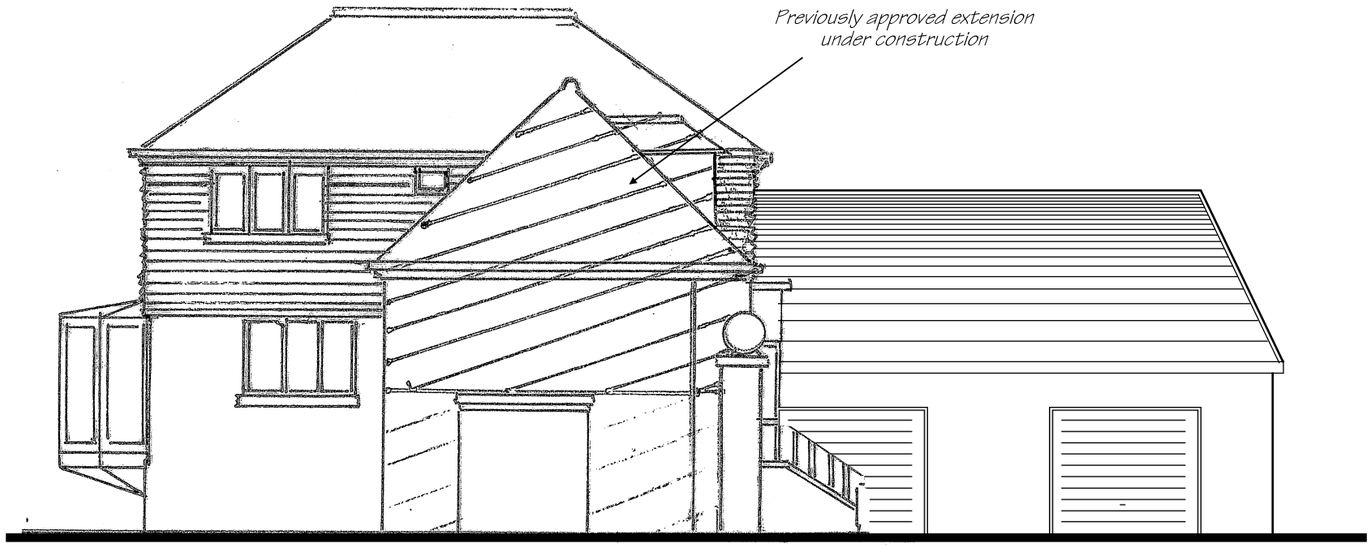

Proposed West Elevation

These Plans have been prepared for the purpose of obtaining Planning Permission and/or Building Regulation Approval for the work shown thereon only and should not be used for any other purpose.

© These Plans remain the copyright of the architect and must not be copied or reproduced in any way without written permission with the exception of Local Authorities for Planning Purposes

Andrew R Dunks
BSc(Hons) MRICS MBEng
Chartered Surveyor and Building Engineer
Unit 1, Basepoint, Waterberry Drive
Waterlooville, Hants, PO7 7TH
Tel: (023) 9225 3034
e-mail: plans@dunks.freeserve.co.uk

Proposed Side Extensions

5a Mill Lane Langstone

For Mr B Holton

Scale - 1:100 at Page Size A3
Date - March 2015

Drawing No. 4151/4 - Rev B