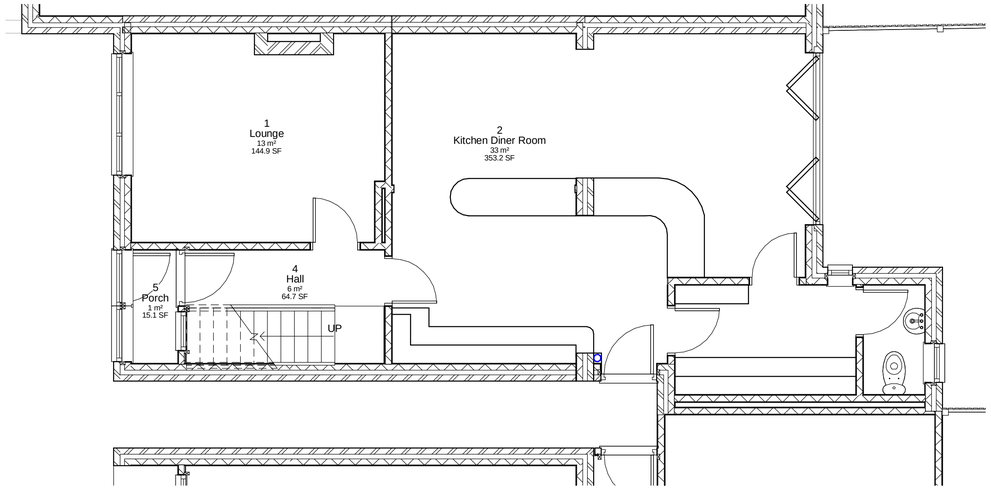

1 Ground Floor
1 : 50

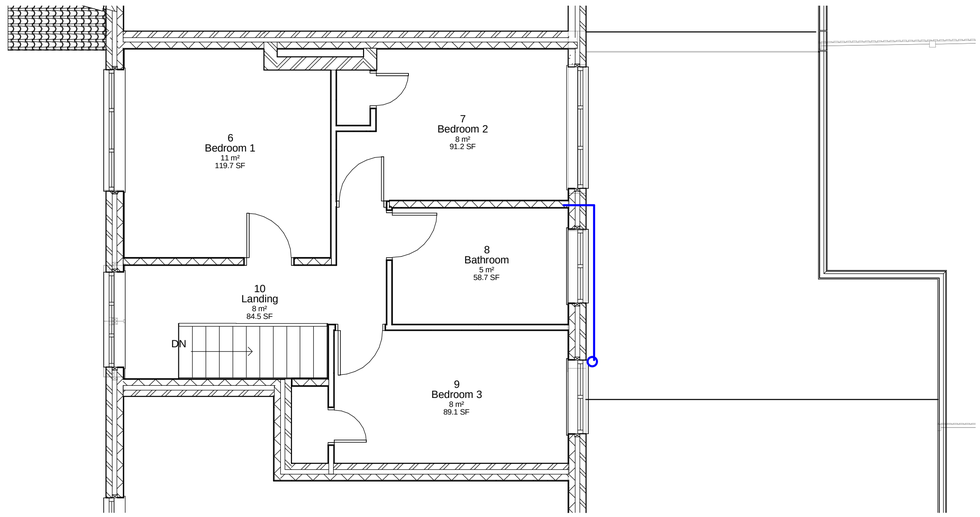

2 First Floor
1 : 50

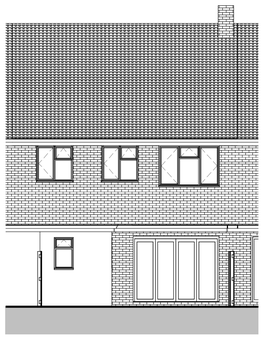

3 East Elevation
1 : 100

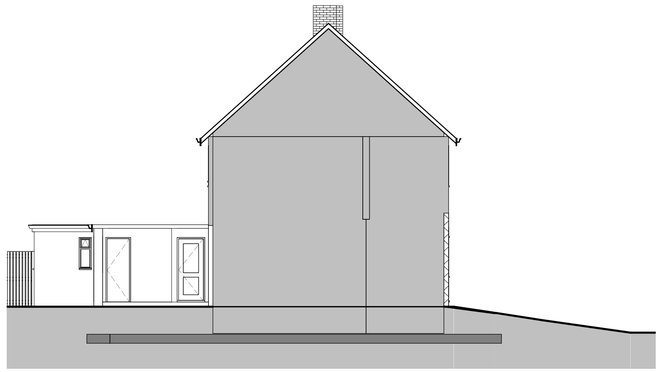

4 North - Elevation
1 : 100

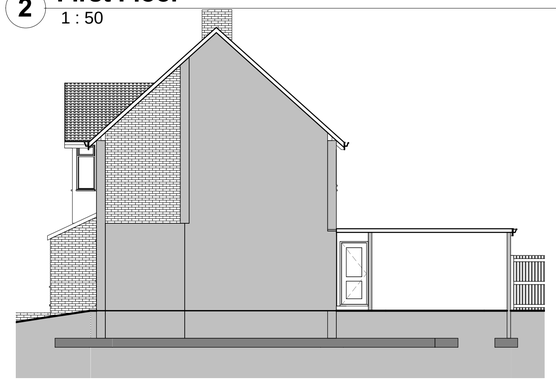

5 South - Elevation
1 : 100

6 West Elevation
1 : 100

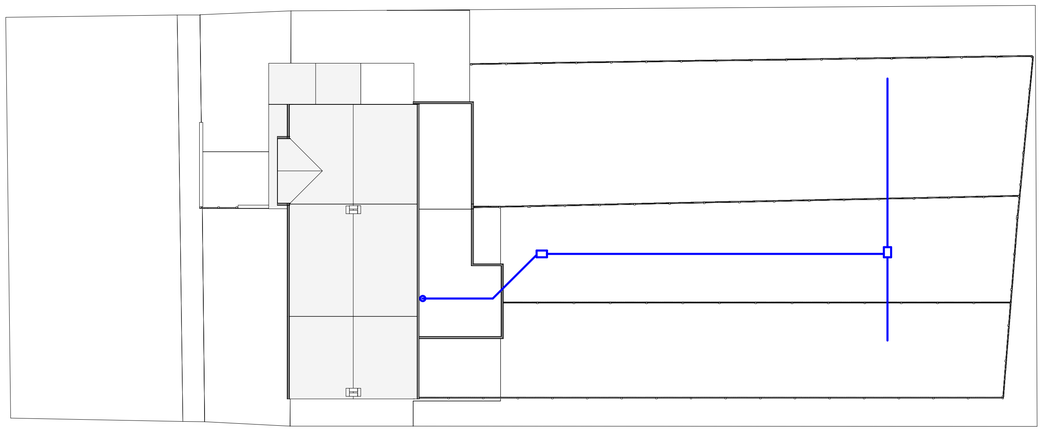

7 Site Plan
1 : 200

Level Survey
Construction area is flat hence no level survey has been provided
Flood Risk
This site does not fall in a flood risk area hence no flood risk assessment has been provided
Tree Survey
This proposal has no impact on trees
Parking Provision
This proposal has no impact on parking
Boundary Treatment
The boundaries are 1.8m timber panel fences with no boundary treatment to the front of the property no changes are proposed

This map was purchased from emapsite.com and is subject to the following © Crown copyright and database rights 30/04/16 Ordnance Survey 0100031673

8 Location Plan
1 : 1000

IJ Murray Associates

www.ijma.co.uk

IJ Murray Associates Ltd
173 Havant Road
Hayling Island
Hampshire
PO11 0LF
Phone 02392469004
Mob 07779 246915
e-mail ian@ijma.co.uk

These drawings are for planning and building regulation purposes only and are not for construction. All dimensions should be checked on site before work commences

Note
All drawings are to stated scales when printed at A1 with no boarders

These Drawings are the property of IJ Murray Associates Ltd and should not be reproduced or used in any way without the permission of a Director of I J Murray Associates Ltd

No.	Description	Date

Mr&Mrs Fraser
46 Bedhampton Way Havant

Proposed Plans and Elevs

Project number	Project Number
Date	Issue Date
Drawn by	Author
Checked by	Checker
A103	
Scale	As indicated

06/05/2016 14:12:38