NOTE: existing sub-ground HV Electricity Cable.

Pupil crossing point- link to existing footpath

BLOCK A

Deliveries

Pupil Entrance

line of canopy over

BLUE BRICK PLINTH

FIXED BOLLARDS

1500mm high Railing Fence and Sliding Gate (Electric)

GATE

BLUE BRICK PAVING

Informal planting at ground level

NEW SILVER BIRCH TREE PLANTING

PERMEABLE PAVED SURFACING

TIMBER SLEEPER RAISED PLANTERS WITH BENCH SEATING

NEW TREE

NEW 1500mm high metal railing

NEW GRASS LAWN

NEW ORNAMENTAL PLANTING TO MAIN FRONTAGE

NEW FORMAL HEDGE PLANTING TO FRAME ENTRANCE APPROACH

Ornamental formal planting bed at ground level

Main Entrance

CONSERVATION PAVING

ENTRANCE PORTICO

Pillar

Porch

Steps

Central axis of formal entrance facade and portico

Central axis of formal facade to north

Existing hedge to be partly removed to allow access to the sub-station

Gravel border to sub-station

REVISED SUB STATION LOCATION

Electrical Sub-station within Type SELSEM GRP Housing 2800mmx2500mm by 2412mm to roof apex. 4;0X4.0 clear access zone. Foundation /Base construction as SSE Drg. **TG-PS-584.** Timber slatted screen enclosure to 4 sides- 2.4m high to provide visual screening, with matching gate access to one side.

T78 Lime B

T77 Horse Chestnut B

T76 Horse Chestnut B

T80 Yew B

Raised Brickwork

Stone Setts

Grass

Tarmac

Concrete

Gate

STORE

Bushes

REAR OF FOOTPATH

GRASS BANK

SCHOOL RAILING LINE

Tarmac Footpath

APPLICATION SUB STATION LOCATION

PROPOSED GFL 58.420

FL 58.42

FL 58.43

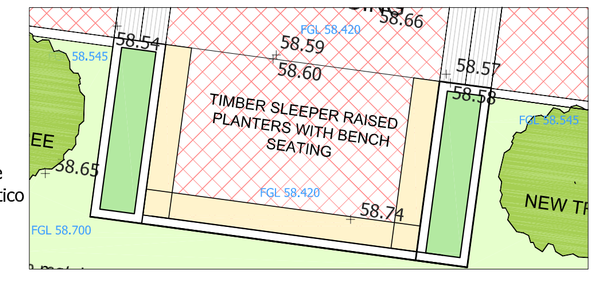
N

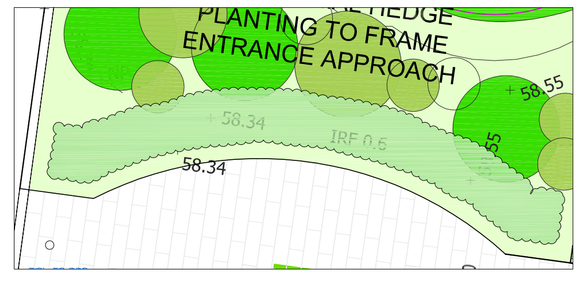
Part Site Plan as Proposed 1:100
Area 1 Main School Frontage and Block A Entrance Courtyard

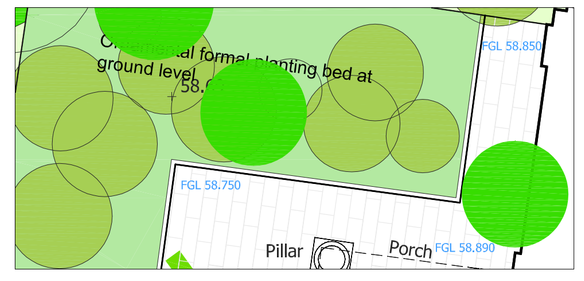
Notes:
1. This drawing is the copyright of MH Architects Ltd
2. Do not scale this drawing except for Local Authority planning purposes
3. All dimensions must be checked on site by the contractor prior to commencement of the works.

Rev.	Revision	By	Date	Check	Date
T1	Tender Issue	PT	24.10.14	PV	24.10.14
T2	Sub-Stn Timber screen enclosure added	PT	19.03.15	HJG	20.03.15
T3	Sub-Station relocated	CK	26.06.15	PV	26.06.15

Key to Landscape strategy:
Block A and Historic building curtlige







Landscaping to Block A- Pupil Entrance courtyard:

Remove existing tarmac car parking from critical entrance area to school and improve visual setting of historic listed building and provide a lively and active landscaped approach to the school with potential for pupil break out and small group activity.

Permeable paved surfacing with demarcation in blue/black pavers- to building perimeter and extending structural column line into the landscape as an organising structure.

Timber sleeper raised planters with integral timber bench seating- define pupil spill out and group activity seating areas.
Silver birch standard tree planting- adds further definition to group areas and to add height to planing in space between new and old buildings.

Grass lawn and informal shrub planting to perimeter of old building- provide soft edge buffer to new works.

Landscaping to School frontage- Public Approach

Remove existing car parking/turning head and improve pedestrian approach to main school entrance.

New formal hedge planting and conservation paving visually frames the approach vista towards the historic building's portico facade.

Constricted layout provides a pause before arrival at more open and formally arranged entrance landscaping.

Softer informal, ornamental planting to be enhanced along access road frontage and between pupil/pupil entrance areas- this to maintain a visual screen towards retained visitor and accessible car parking and towards new building, Block A.

Landscaping to School frontage- Main Entrance

Renewed hard surfacing in conservation style paving- replacing existing concrete paving and providing a more controlled and better defined entrance area to main public facade.

Defined formal planting beds symmetrically arranged about main building axis. Ground level planter in hard landscape with formal ornamental planting- including acanthus to add height and structure to help frame entrance.

Paving extent reduced overall- and softer edge introduced to perimeter of entrance area landscaping through reduced parking and other hard landscape features. Improve soft informal planting to area and to provide buffer towards new railing demarcation of Block A and pupil activity areas. beyond.

Purbrook Park School

Extensions, Internal Remodelling and External Works
Purbrook Park School, Waterlooville
Purbrook Park School Trust

Project & Drawing title
Detailed Site Plan as Proposed
Area 1 Main School Frontage

Drawn	Date	Checked	Date	Scale at A1
PRT	24/10/14	HG	24/10/14	1:100

Job N°.	Drawing N°.	Rev.
13.083	103	T3

Status
PLANNING APPROVAL

Ground Floor | Bicentennial Building
Southern Gate | Chichester
West Sussex | PO19 8EZ
t. 01243 774748
e. admin@mharchitects.co.uk
www.mharchitects.co.uk
Limited Company
Registered in England No.1994233