SECTION A-A
1:200 @ A1

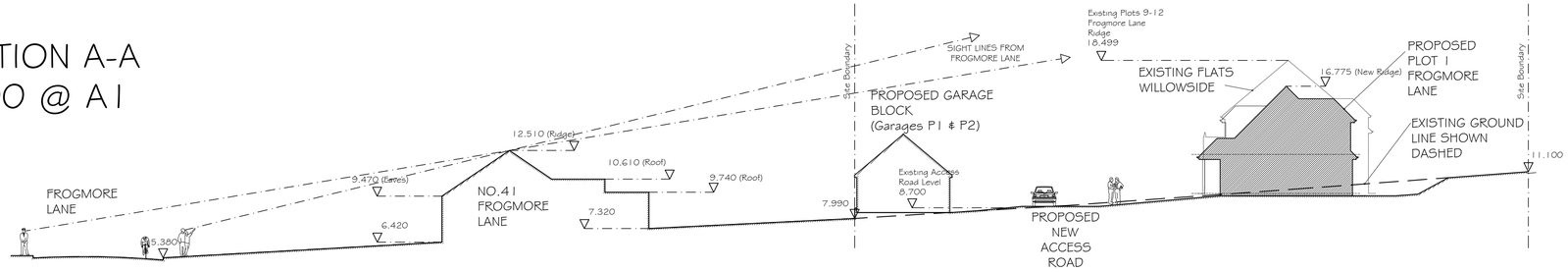

DATUM 0.000

SECTION B-B
1:200 @ A1

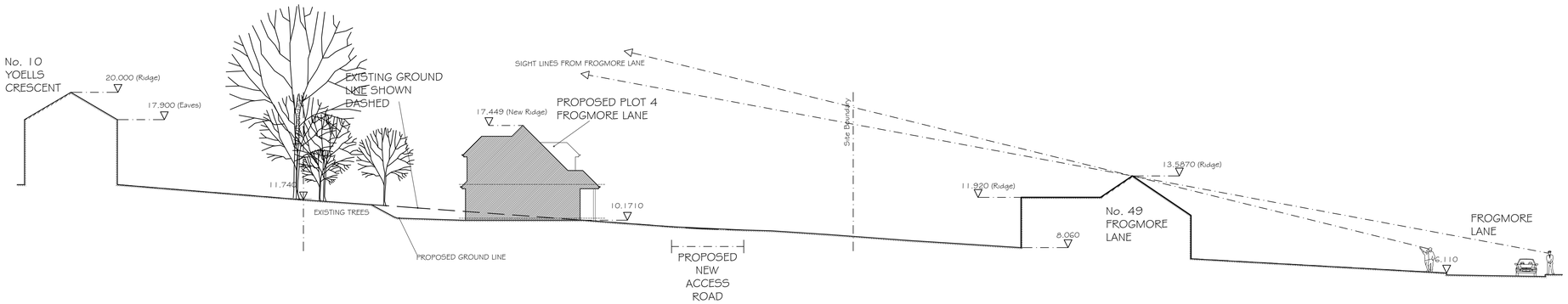

DATUM 0.000

16.774 (New Ridge)

0 5 10 15 20 30 40 50

SCALE IN METRES

KEY PLAN

0 10 20 30 40 50

SCALE IN METRES

NOTES:

Dimensions to be checked on site before commencing work. Any discrepancies shall be reported to the architect immediately.

Do not scale from these drawings except for planning purposes. Use figured dimensions only.

Where applicable this drawing is to be read in conjunction with other consultants' drawings.

This drawing is the copyright of Harrington Design + Bloomfield

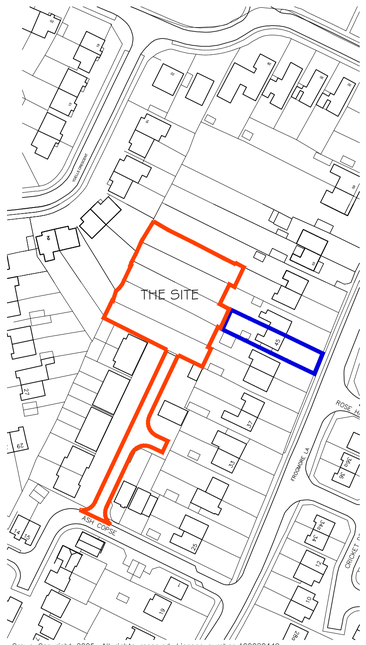

Crown Copyright 2005. All rights reserved. Licence number 100020449

Location Plan 1:1250

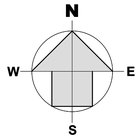

0 10 20 30 40 50

SCALE IN METRES

Rev	Date	Amendment	Checked
D	23/02/15	Existing Tree T2 revised on Section BB	CJB
C	16/09/11	Revised Proposed Building Outline	CJB
B	07/08/11	Line Weight revision	CJB
A	05/08/11	Additional sight line shown	CJB

harrington design + bloomfield
ARCHITECTS

6 The Old Flour Mill, Queen Street, Emsworth, Hants, PO10 7BT
Tel: 44 (0) 1243 373855
Fax: 44 (0) 1243 373245
e-mail: info@harringtonbloomfield.co.uk

For
DRIFTSTONE DEVELOPMENTS

Project
FROGMORE LANE

Title
SITE SECTIONS

Date	Drawn	Scale	Checked
31-07-14	CG	AS SHOWN	JB

Job Number	Prefix	Drawing Number	Revision
14001	SK	06	D