# 14-006-04A

# Part 4

# Appendices C & D

# APPENDIX C

## Bus and Rail Timetables

HELPING HAMPSHIRE GET AROUND

my Journey

www.myjourneyhampshire.com

**For national and local public transport information**

telephone Traveline or visit their website

**traveline**
public transport info
**0871 200 22 33**
**www.travelinesw.com**

Calls cost 10p per minute plus network extras

For Hampshire Public Transport Information contact us on:-

Telephone 0300 555 1388*

*See page 1 for call charges

Email ptgenquiries@hants.gov.uk

or check out our website at

hants.gov.uk/passengertransport

The Smartphone link below will connect to the Passenger Transport Group website

Hampshire County Council

# Havant

## BUS & TRAIN TRAVEL TIMES

Starts February 2015

Hampshire County Council

**www.hants.gov.uk**

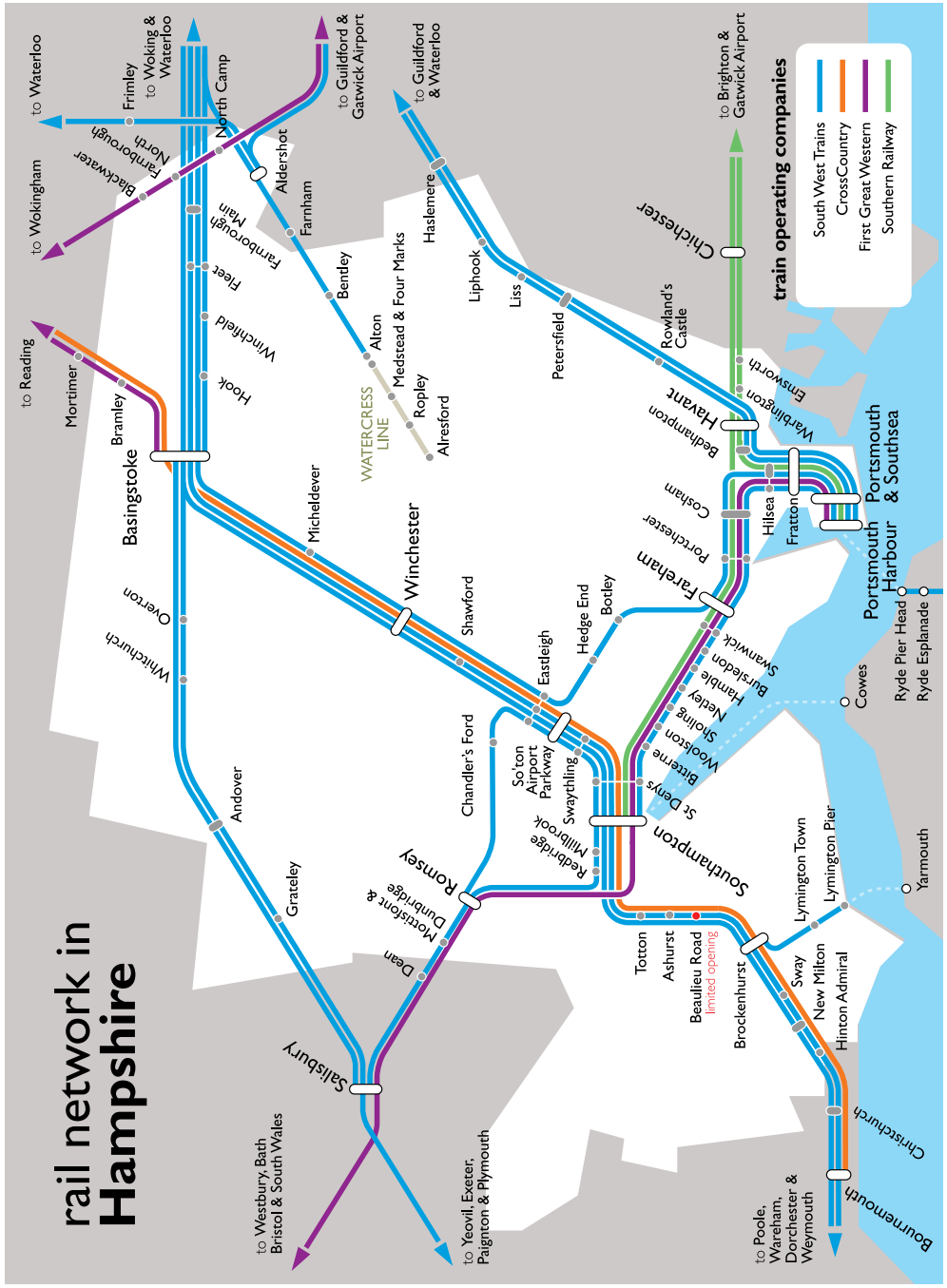
rail network in
Hampshire
train operating companies
South West Trains
CrossCountry
First Great Western
Southern Railway
to Waterloo
to Woking & Waterloo
to Guildford & Gatwick Airport
to Guildford & Waterloo
to Brighton & Gatwick Airport
to Wokingham
to Reading
to Westbury, Bath Bristol & South Wales
to Yeovil, Exeter, Paignton & Plymouth
to Poole, Wareham, Dorchester & Weymouth
Frimley
North Camp
Farnborough North
Blackwater
Aldershot
Farnham
Farnborough Main
Fleet
Winchfield
Hook
Bentley
Alton
Medstead & Four Marks
Ropley
Alresford
WATERCRESS LINE
Haslemere
Liphook
Liss
Petersfield
Rowland's Castle
Chichester
Emsworth
Warblington
Havant
Bedhampton
Portsmouth & Southsea
Hilsea
Fratton
Portsmouth Harbour
Cosham
Portchester
Fareham
Ryde Pier Head
Ryde Esplanade
Cowes
Swanwick
Bursledon
Hamble
Netley
Sholing
Woolston
Bitterne
St Denys
Southampton
Lymington Town
Lymington Pier
Yarmouth
Totton
Ashurst
Beaulieu Road
limited opening
Brockenhurst
Sway
New Milton
Hinton Admiral
Christchurch
Bournemouth
Basingstoke
Mortimer
Bramley
Micheldever
Winchester
Shawford
Eastleigh
Hedge End
Botley
Overton
Whitchurch
Andover
Grateley
Chandler's Ford
So'ton Airport Parkway
Swaythling
Redbridge
Millbrook
Romsey
Mottisfont & Dunbridge
Dean
Salisbury

HAVANT
Bedhampton
Havant College
Arts Centre
Bedhampton
Havant
Denvilles
Havant Civic Centre & Leisure Centre
passing: 20 21 27 36 39
Warblington
Museum & Theatre
Emsworth
Emsworth Rbt
Havant Bus Station
20 21 28 30 31 37 39
passing:
23 27 700
Museum
To Chichester
FARLINGTON
EMSWORTH
Langstone
Farlington Marshes
Langstone Harbour
Northney Marina
Northney
THORNEY ISLAND
Stoke
Emsworth Channel
HAYLING ISLAND
Bus routes in and around
Hayling Island
Bus road 700
Bus road 30
Limited service 410
Bus route terminus 30
Occasional variation to route
One way operation of bus route
Rail Line and Station
0 1/4 mile 1/2 mile 3/4 mile
0 250m 500m 750m 1km
Digital Cartography by Thanet Press Ltd 01843 264800
Link to Portsmouth using Hayling Ferry and bus service 15/16A
Hayling Ferry
Mill Rythe Holiday Village
Theatre
Newtown
Gable Head
Sinah Hotel
West Town
Westfield
Mengham
Selsmore
Eastoke
Lakeside Holiday Centre
Beachlands Bus Stand
passing:
30 31
Beachlands
Sandy Point
Creek Road Hayling
passing:
30 31
Hayling Bay
N
Hampshire County Council

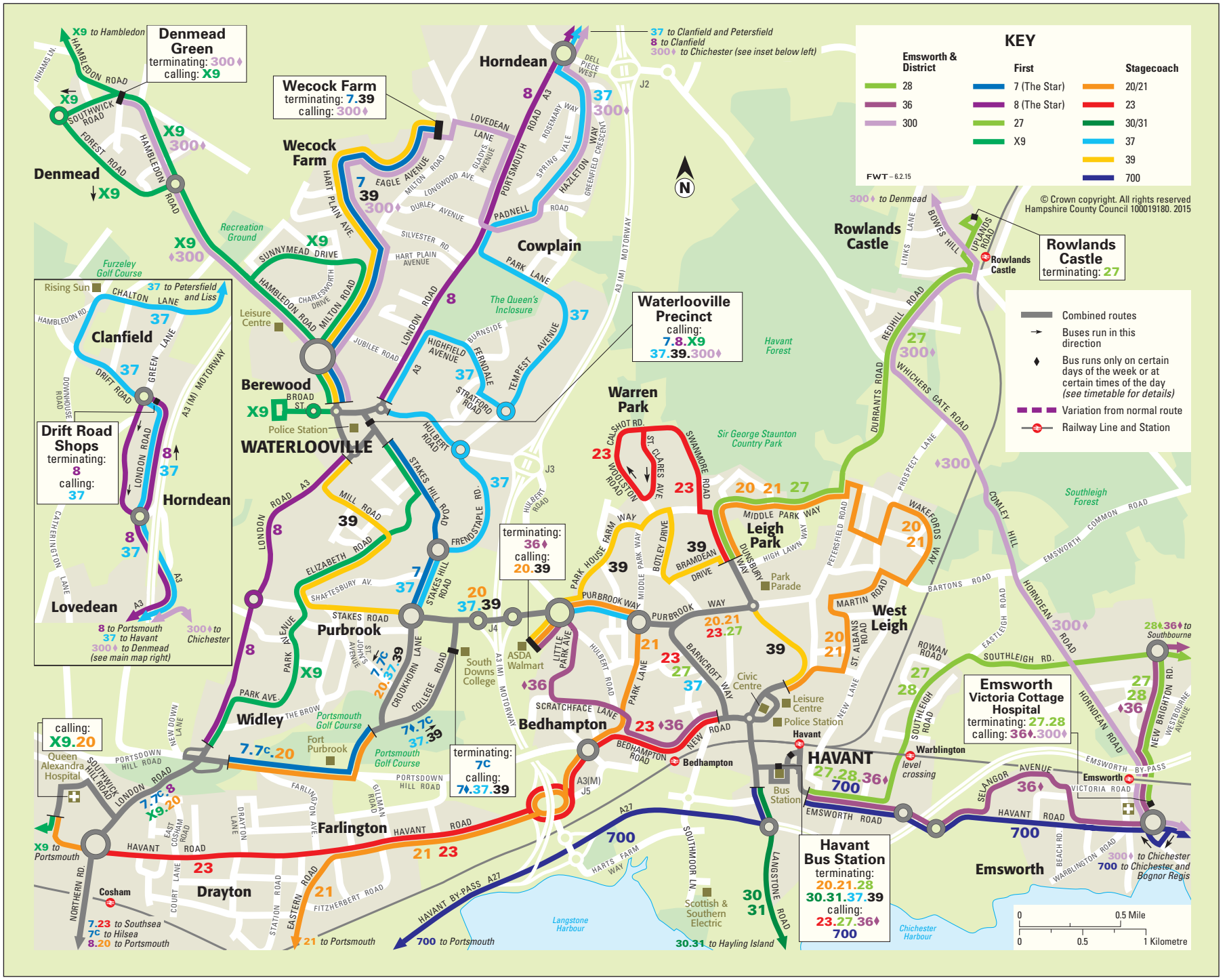
KEY
Emsworth & District
28
36
300
First
7 (The Star)
8 (The Star)
27
X9
Stagecoach
20/21
23
30/31
37
39
700
FWT – 6.2.15
© Crown copyright. All rights reserved Hampshire County Council 100019180. 2015
Combined routes
Buses run in this direction
Bus runs only on certain days of the week or at certain times of the day (see timetable for details)
Variation from normal route
Railway Line and Station
Denmead Green
terminating: 300♦
calling: X9
Wecock Farm
terminating: 7.39
calling: 300♦
Waterlooville Precinct
calling:
7.8.X9
37.39.300♦
Rowlands Castle
terminating: 27
Drift Road Shops
terminating:
8
calling:
37
Emsworth Victoria Cottage Hospital
terminating: 27.28
calling: 36♦.300♦
Havant Bus Station
terminating:
20.21.28
30.31.37.39
calling:
23.27.36♦
700
terminating:
36♦
calling:
20.39
terminating:
7C
calling:
7♦.37.39
calling:
X9.20
X9 to Hambledon
37 to Clanfield and Petersfield
8 to Clanfield
300♦ to Chichester (see inset below left)
300♦ to Denmead
37 to Petersfield and Liss
8 to Portsmouth
37 to Havant
300♦ to Denmead (see main map right)
300♦ to Chichester
28♦.36♦ to Southbourne
300♦ to Chichester
700 to Chichester and Bognor Regis
X9 to Portsmouth
7.23 to Southsea
7C to Hilsea
8.20 to Portsmouth
21 to Portsmouth
700 to Portsmouth
30.31 to Hayling Island
Denmead
Wecock Farm
Horndean
Cowplain
Rowlands Castle
Clanfield
Berewood
WATERLOOVILLE
Warren Park
Leigh Park
West Leigh
Purbrook
Widley
Bedhampton
HAVANT
Farlington
Drayton
Emsworth
Lovedean
Rising Sun
Police Station
Leisure Centre
Park Parade
Civic Centre
Bus Station
Havant
Warblington
level crossing
Cosham
Queen Alexandra Hospital
Fort Purbrook
South Downs College
ASDA Walmart
Scottish & Southern Electric
Furzeley Golf Course
Recreation Ground
The Queen's Inclosure
Havant Forest
Sir George Staunton Country Park
Southleigh Forest
Portsmouth Golf Course
Langstone Harbour
Chichester Harbour
0 0.5 Mile
0 0.5 1 Kilometre

# Introduction

**February 2015 Edition**

This Travel Guide has been produced to provide you with information on the range of transport choices available in your area. It includes details of all bus, train, coach and other types of transport.

**Before you go . . .**
Please note that bus times may change at short notice and if your journey time is critical you are advised to call Traveline on 0871 200 22 33.

**How to Find the Bus you Need**
The 'Index of Places Served' will show you which routes serve the places you wish to travel to. Many services have different timetables for weekends and evenings, check carefully for the time you wish to travel.

**Catching the Bus**
Please arrive at the bus stop with a few minutes to spare and signal clearly by raising your arm when your bus approaches. Have a selection of change or your pass ready when you board and hold on tight until you are in your seat. Ask the driver if you wish to be seated before the bus moves off. When you wish to get off, ring the bell in good time.

**Public or Bank Holidays**
Most bus or train operators run Sunday or special services on Public or Bank Holidays, including other days around Christmas and New Year. Check with the bus/train operator before you go or call Traveline.

**General Enquiries**
Traveline can provide you with details of journey times. For ticket and fare information contact the operator who runs the service.

**Timetable Changes**
Bus companies can change their services at short notice. This Travel Guide is up to date at the time of going to print, but changes may occur from the publication date. If in doubt please check with Traveline.

**Hampshire County Council's Role**
The County Council produces travel guides in order to provide you with travel information. We try our best to make sure this guide is correct. If you spot a mistake please let us know. The bus services shown are not operated by Hampshire County Council. We cannot accept responsibility for any loss, damage, injury or inconvenience caused by the cancellation, delay or diversion of a service.

**Suggestions and Complaints**
If you have a suggestion or complaint to make about a service please contact the operator. Should the operator fail to provide a satisfactory reply, then contact Bus Users UK or Passenger Focus. If it is a bus service supported by the County Council (identifiable by a on the timetable) we would also like to hear from you. Write to: Head of Passenger Transport, Hampshire County Council, Economy, Transport & Environment Department, 48-52 Capital House, Andover Road, Winchester, Hants, SO23 7BH.

# School Terms and Public Holidays 2015

| | | |
|---|---|---|
| **Spring Term** | 5 January - 13 February | 23 February - 2 April |
| **Summer Term** | 20 April - 22 May | 1 June - 22 July |
| **Public Holidays** | 3 & 6 April, 4 & 23 May, 31 August and 25/28 December | |

** Calls to 0300 numbers are included in call packages, or charged at the same rate as 01 and 02 numbers. Costs may vary depending on your telecoms provider and whether you are calling from a landline or mobile. Further information about call charges can be found at www.ofcom.org.uk*

# Contents


**BUSES**

| | | |
|---|---|---|
| **MVCB Route 4** | West Meon - Soberton - Leigh Park | 6 |
| **7** | Southsea - Cosham - Crookhorn - Waterlooville - Wecock Farm | 7-10 |
| **7C** | Hilsea - Cosham - South Downs College | 6 |
| **8** | The Hard/Gunwharf - Waterlooville - Cowplain - Horndean - Clanfield | 11-14 |
| **X9** | Gunwharf - City Centre - QA Hospital - Waterlooville - Hambledon/Denmead | 15-16 |
| **20** | Havant - West Leigh - Asda - Crookhorn - Q.A. Hospital - City Centre - The Hard | 17-18 |
| **21** | Havant - West Leigh - Farlington - Anchorage Park - City Centre - The Hard | 19-22 |
| **23** | Leigh Park - Havant - Cosham - Commercial Road - Southsea | 23-26 |
| **27** | Rowlands Castle - Havant - Emsworth Hospital | 27 |
| **28** | Southbourne/Emsworth - Denvilles - Havant | 28 |
| **30/31** | Havant - West Town - Beachlands - Mengham - Eastoke - Havant | 29-30 |
| **32 Car Share** | Hayling Island Car Share | 31 |
| **36 Car Share** | Clanfield Car Share | 31 |
| **36** | Southbourne - Havant - Littlepark - ASDA | 32 |
| **37/38/737** | Havant - Waterlooville - Clanfield - Petersfield (*including connecting Service 38 to Liss and Alton*) | 33-35 |
| **39** | Havant - Leigh Park - Asda - Crookhorn - Waterlooville - Wecock Farm | 36-39 |
| **42 Car Share** | Lovedean and Catherington Car Share | 31 |
| **54** | Petersfield - South Harting - Westbourne - Chichester | 40 |
| **74** | Havant - Solent Road Tesco | 49 |
| **300** | Denmead - Waterlooville - Wecock Farm - Rowlands Castle - Emsworth - Chichester | 41 |
| **700** | Bognor Regis - Chichester - Havant - Portsmouth | 42-46 |
| | Asda Supercentre Bus Services | 48 |
| | Hayling Island Ferry and Bus Service | 74-75 |

**SCHOOL BUSES**

| | | |
|---|---|---|
| **28A** | Horndean - Rowlands Castle - Leigh Park - Havant - Southbourne | 28 |
| **31A/C** | Havant - Emsworth - Chichester High School | 49 |
| **44B** | Thorney Island - Emsworth - Bourne School | 49 |
| **52** | Fareham - Portchester - South Downs College | 49 |
| **121** | Compton Primary and Bourne Community College | 49 |
| **145** | Hambledon - Emsworth | 41 |
| **147** | Rowlands Castle - Westbourne - Hambrook - Chichester | 49 |
| **600** | Havant - Emsworth - Southbourne - Bishop Luffa School | 49 |
| **605** | Emsworth Hospital - St Thomas Mores School | 49 |
| **635** | Horndean Technology College - Catherington - Clanfield | 49 |
| **636** | Denmead - Horndean Technology College | 49 |
| **637** | Crookhorn - Waterlooville - Cowplain - Horndean Technology College | 50 |
| **639** | Clanfield - Horndean - Waterlooville - Havant College | 50 |
| **641** | Oaklands School - Warblington | 50 |
| **645** | Hayling Island - Mengham Schools | 50 |
| **646** | Emsworth - Havant - Oaklands School | 50 |
| **651** | Fareham - Portchester - Cosham - Widley - Oaklands School | 50 |
| **652** | Wallington - Fareham - Oaklands School | 50 |
| **727** | Chichester - South Downs College | 50 |
| **747** | Whitehill - Bordon - Liphook - South Downs College | 50 |
| **Blue/Red Route** | Portsmouth Schools | 51 |

| | | |
|---|---|---|
| **TRAINS** | ⇄ Emsworth - Havant - Portsmouth **Table A** | 52-59 |
| | ⇄ Havant - Guildford - Woking - Waterloo **Table B** | 60-64 |
| | ⇄ Brighton - Havant - Southampton **Table C** | 65-70 |
| | ⇄ London Victoria - Gatwick Airport - Havant **Table D** | 71-72 |

**COACHES**

| | | |
|---|---|---|
| **031** | Portsmouth - Waterlooville - Guildford - London | 47 |

**FERRIES**

| | | |
|---|---|---|
| **Hayling Ferry Ltd** | Hayling Island | 73 |
| **Gosport Ferry Ltd** | Gosport - Portsmouth | 74 |

**TRAVEL INFORMATION FOR OLDER AND DISABLED PEOPLE**

| | |
|---|---|
| Call & Go | 75 |
| Denmead Village Shopper Bus | 75 |

**REQUEST FOR TRAVEL INFORMATION** ..... 76

# Useful Addresses, Telephone Numbers and Websites

| | | |
|---|---|---|
| | **TRAVELINE** | **www.travelinesw.com** |
| | Impartial journey planning by bus, coach, train and ferry | |
| | *Calls cost 10p per minute plus network extras* | **0871 200 22 33** |
| **OPERATORS BUSES** | **Emsworth & District Motor Services Ltd** | **www.emsworthanddistrict.co.uk** |
| | Clovelly Road, Southbourne PO10 8PE | **Emsworth 01243 378337** |
| | **First Hampshire & Dorset Ltd** | **www.firstgroup.com/hampshire** |
| | Empress Road, Southampton SO14 0JW | **0333 014 3480** |
| | **Havant Call & Go** | **0845 602 4135** |
| | **Meon Valley Community Bus** | **01489 877499** |
| | **Stagecoach in the South Downs/Portsmouth** | **www.stagecoachbus.com/south** |
| | The Bus Station, Havant PO9 1PY | **0345 121 0190** |
| **TRAINS** | **National rail enquiries** | **www.nationalrail.co.uk** |
| | | **08457 48 49 50** |
| | **First Great Western** | **www.firstgreatwestern.co.uk** |
| | Credit card bookings and seat reservations | **08457 000 125** |
| | **Southern** | **www.southernrailway.com** |
| | Customer services | **08451 27 29 20** |
| | **South West Trains** | **www.southwesttrains.co.uk** |
| | Credit card bookings and seat reservations | **0845 6000 650** |
| **COACHES** | **National Express** | **www.nationalexpress.com** |
| | Ensign Court, 4 Vicarage Road, Edgbaston B15 3ES | **08717 818178** |
| **FERRIES** | **Edwards & Co (Hayling Ferry)** | |
| | 87 Oakland Road, Havant PO9 2RL | **07702 928 154** |
| | **Gosport Ferry Limited** | |
| | South Street, Gosport PO12 1EP | **023 9252 4551** |
| **LOCAL AUTHORITIES** | **Hampshire County Council (for all departments)** | **www.hants.gov.uk** |
| | The Castle, Winchester SO23 8UJ | **0300 555 1388*** |
| | **Havant Borough Council** | **www.havant.gov.uk** |
| | Civic Centre Road, Havant PO9 2AX | **023 9247 4174** |
| | **Portsmouth City Council** | **www.portsmouth.gov.uk** |
| | Civic Offices, Guildhall Square, Portsmouth PO1 2AL | **023 9282 2251** |
| **LEISURE** | **Havant Leisure Centre** | |
| | Civic Centre Road, Havant PO9 2AX | **023 9247 6026** |
| | **Hayling Island and Havant Tourist Information Centre** | |
| | Central Beachlands, Hayling Island, PO11 9QE | **023 9246 7111** |
| | **Portsmouth Visitor Information Service** | |
| | Inside D-Day Museum, Clarence Esplanade | **023 9282 6722** |
| | Southsea, POS 3NT | **023 9282 6722** |
| **LIBRARIES** | **Emsworth Library** 23 High Street, Emsworth, PO10 7AQ | **0300 555 1387*** |
| | **Havant Library** Meridian Centre, Havant PO9 1UN | **0300 555 1387*** |
| | **Hayling Island Library** Elm Grove, Hayling Island, PO11 9EE | **0300 555 1387*** |
| | **Leigh Park Library** 50 Park Parade, Leigh Park, Havant PO9 5AB | **0300 555 1387*** |
| | **Waterlooville Library** The Precinct, | |
| | Waterlooville PO7 7DT | **0300 555 1387*** |
| **CONSUMER GROUPS** | **Bus Users UK** | **www.bususers.org** |
| | P.O. Box 119, Shepperton TW17 8UX | **01932 232 574** |
| | **Passenger Focus** | **www.passengerfocus.org.uk** |
| | FREEPOST (RRRE-ETTC-LEET), PO Box 4257 | |
| | Manchester M60 3AR | **0300 123 2350*** |

***** See page 1 for call charges.

# Index of Places Served by Bus and Coach


## A

Aldershot .....031
Alton .....38
Anchorage Park .....21
Asda Havant.....20,36,37,39,145

## B

Beachlands.....30,31,645
Bedhampton .....21,23,36A,145
Bognor Regis .....700
Bordon .....031,747
Bosham .....31A/C,600,700,727
Bourne School .....44B,121

## C

Catherington .....36,42,635
Chichester .....31A/C,54,147,300,600,700,727
Clanfield Drift Road Shops .....8,36,37,639
Clanfield 'Rising Sun'.....8,36,37,41◆,635
639,640
Copnor .....21
Cosham .....7,7C,8,23,031
Cowplain.....8,031,37,42,637,639,640
Cowplain School .....145◆
Crookhorn .....7,20,37,39,53,145,637,737

## D

Denmead .....X9,145,300,636,DVS
Denvilles.....27,28,28A,605,646
Drayton New Inn.....23

## E

Eastney .....HF
Eastoke .....30,31
Emsworth (for Hospital) .....27,28,28A,36,44B,
145◆,300,600,605,646,700
Emsworth Hampshire Farm .....36
Emsworth Primary School .....36
Emsworth Rail Station.....36,300

## F

Fareham .....52,652,DVS
Farlington.....21,23
Farnborough .....031
Farnham .....031
Fishbourne .....31C,600,700

## G

Gunwharf .....8,20,21,031,700

## H

Hambledon .....X9,145◆,651
Havant Bus station .....20,21,23,27,28,28A,30,31,36,
.....37,39,145,600,700
Havant Civic Centre Road .....20,21,39
Havant College .....20,21,23,36A,37,39,145,639
Hayling Island Sandy Point .....30,31,645
Hilsea .....7,7C,8,23,031,700
Horndean .....8,28A,031,37,300,639,640
Horndean College .....635,636,637
Hove .....700

## L

Lancing .....700
Leigh Park .....20,21,23,27,28A,37,39,605,641,646,727
Liss .....38,737,747
London .....031
Lovedean .....42

## M

Mengham.....30,31,32,645
Mill Rythe.....30,31

## N

North End .....7,23,700

## O

Oaklands School .....X9,37,145,640,
641,651,650

## P

Park Parade .....20,21,23,27,28A,39,605,646,727
Petersfield .....031,37,38,54,737,747
Portchester .....52,651,652
Portslade .....700
Portsmouth Commercial Road South .....7,20,21,
.....8,X9,23,700
Portsmouth The Hard .....8,X9,20,21,23,031,41,700
Purbrook Church .....031

## Q

Q.A. Hospital .....X9,20
Queen Elizabeth Country park .....37

## R

Rowlands Castle .....27,28A,147,300

# Index of Places Served by Bus and Coach


**S**

St Mary's Hospital .....21
St Thomas Mores School .....605,646
Sheet .....38,54,737,747
Shoreham .....700
Southbourne .....28,28A,31A/C,44B, 121,600,700,727
South Downs College .....7C,8,X9,21◆,37,39, .....52,145,640,727,737,747
Southsea .....23
Spencerfield Estate .....28,641
Spire Hospital Bartons Road.....300,727
Stakes Lodge Estate.....X9,37
Staunton Country Park .....20,21

**T**

Thorney Island .....44B

**W**

Wallington.....652
Warblington.....36,36A,145◆,600,641,700
Waterlooville .....7,8,X9,031,37,39,42, 145,300,637,639,DVS
Wecock Farm .....7,39,300
West Leigh .....20,21,605
Westbourne .....28,28A,31C,36,44B,54,147,727
Widley.....8,031,651


CODES: DVS - Denmead Village Shopper
HF - Hayling Ferry
◆ - Certain Journeys only

# Summary of Main Changes

**21 (Portsmouth – Farlington - Havant)**
Most evening journeys withdrawn between Farlington (Rectory Avenue) and Havant, including on Sundays.

**27 (Rowlands Castle – Havant – Emsworth - Southbourne)**
This service will be revised into two separate routes, numbered 27 (Rowlands Castle - Leigh Park – Havant – Warblington – Denvilles - Emsworth) to be operated by First under contract to Hampshire County Council, every 2 hours on Mondays to Saturdays, and 28 (Havant – Emsworth - Southbourne), to be operated commercially by Emsworth & District, hourly, also on Mondays to Saturdays.

Journeys between Southbourne, Emsworth, Havant and Horndean Community School will continue to be provided by Emsworth & District but will now be numbered 28A.

**30/31 (Havant - Hayling Island)**
Late evening journeys withdrawn (the last departures on Mondays to Saturdays will be at 2045 from Havant, and 2110 from Hayling Island, while on Sundays last buses will leave at 1755 from Havant, 1818 from Hayling Island).

**36A (Hampshire Farm – Emsworth – Havant – ASDA - QA Hospital)**
This separate service is withdrawn, with most journeys still possible using alternative services including 27, 28 and 700 between Emsworth and Havant, and other routes between Havant, ASDA and QA Hospital.

**37 (Havant - Petersfield)**
Minor adjustments only to tie in with the withdrawal of Saturday journeys on route 38.

**38 (Petersfield - Alton)**
Saturday service withdrawn.

**School services:**

**Oaklands School, Purbrook and St Thomas More's Primary School, Havant:**
Current route 627 (Rowland's Castle-Oaklands School) and the morning bus of route 605 (Emsworth-St Thomas More School) are withdrawn.

A new route 646 Emsworth (Horndean Road, Jingles Hotel)-Denvilles-Rowlands Castle-Havant-Oaklands School will be introduced, also serving St Thomas More's School in the mornings only, but route 605 will continue to run in the afternoons – the latter will now also terminates at Horndean Road (Jingles Hotel).

**Mill Rythe & Mengham Schools, Hayling Island:**
Routes 629 (Northney - Mill Rythe Schools), 634 & 638 (North Hayling or Beachlands - Mengham Infant & Junior Schools) will be withdrawn in their present form.

New service **645** will run between Fishery Lane, Eastoke, Sandy Point, Beachlands, Mill Rythe School and Mengham Infant & Junior Schools.

**Havant College:**
On route 639 (Clanfield - Havant College), the 0855 bus from Clanfield will no longer run, but there is no change to other journeys on this route.

**Standard Coding:**

- Rail Station Nearby
- Rail Station
- For Ferry Service to the Isle of Wight and Gosport
- Journey operated under contract to Hampshire County Council
- Underground station

**Smartphone Link:** Please see back cover for link that Smartphones can use to connect to the Passenger Transport Group Website.

# West Meon - Soberton - Leigh Park

Meon Valley Community Bus Association

# Route 4

## Second Friday of each month

| | |
|---|---|
| **West Meon Thomas Lord PH** | 0915 |
| West Meon Meonwara | 0918 |
| West Meon Long Priors | 0922 |
| Warnford Village Hall | 0926 |
| Exton The Shoe PH | 0931 |
| Corhampton Stores | 0933 |
| Meonstoke Pound Cotts | 0935 |
| Droxford Square | 0939 |
| **Soberton War Memorial** | 0948 |
| Soberton Village Hall | 0953 |
| The Hurdles | 0957 |
| Waterlooville Waitrose | 1017 |
| **Leigh Park ASDA** | 1025 |

| | |
|---|---|
| **Leigh Park ASDA** | 1204 |
| Waterlooville Waitrose | 1212 |
| The Hurdles | 1226 |
| **Soberton Village Hall** | 1230 |
| Soberton War Memorial | 1235 |
| Droxford Square | 1245 |
| Meonstoke Pound Cotts | 1250 |
| Corhampton Stores | 1252 |
| Exton The Shoe PH | 1254 |
| Warnford Village Hall | 1258 |
| West Meon Long Priors | 1303 |
| West Meon Meonwara | 1309 |
| **West Meon Thomas Lord PH** | 1315 |

11.12



# Hilsea - Cosham - South Downs College

Via Portsdown Hill Road

First

# 7C

## Mondays to Fridays (School days Only)

| | | | | | | | | | | | | | |
|---|---|---|---|---|---|---|---|---|---|---|---|---|---|
| **Hilsea Lido** | 0915 | 0945 | 1015 | 1045 | 1115 | 1145 | 1225 | 1255 | then | 25 | 55 | | 1655 |
| Cosham Health Centre | 0918 | 0948 | 1018 | 1048 | 1118 | 1148 | 1228 | 1258 | at | 28 | 58 | until | 1658 |
| **South Downs College** | 0927 | 0957 | 1027 | 1057 | 1127 | 1157 | 1237 | 1307 | | 37 | 07 | | 1707 |

| | | | | | | | | | | | | | |
|---|---|---|---|---|---|---|---|---|---|---|---|---|---|
| **South Downs College** | 0855 | 0928 | 0958 | 1028 | 1058 | 1128 | 1158 | 1238 | | 08 | 38 | | 163 |
| Crookhorn Precinct | 0858 | 0931 | 1001 | 1031 | 1101 | 1131 | 1201 | 1241 | then | 11 | 41 | until | 1641 |
| Cosham Health Centre | 0906 | 0939 | 1009 | 1039 | 1109 | 1139 | 1209 | 1249 | at | 19 | 49 | | 1649 |
| **Hilsea Lido** | 0910 | 0943 | 1013 | 1043 | 1113 | 1143 | 1213 | 1253 | | 23 | 53 | | 1653 |

# Southsea - City Centre - Cosham - Crookhorn - Waterlooville - Wecock Farm

via Palmerston Road - University - North End - Hilsea - Widley - Milton Road

First 7

## Mondays to Fridays

| | | | | | | | | SH | Sch | SH | Sch | SH | Sch | Sch | SH | Sch | Sch | Sch | SH | Sch | Sch |
|---|---|---|---|---|---|---|---|---|---|---|---|---|---|---|---|---|---|---|---|---|---|
| **South Parade Pier** | – | – | – | – | – | – | 0646 | – | – | – | – | 0715 | 0715 | – | 0735 | 0735 | 0741 | 0745 | 0749 | 0749 | – |
| University, Cambridge Rd | – | – | – | – | – | – | 0654 | – | – | – | – | 0725 | 0725 | – | 0745 | 0745 | 0751 | 0755 | 0759 | 0759 | – |
| **City Centre Commercial Rd ⇄** | – | – | – | 0612 | – | 0632 | 0702 | 0709 | 0709 | 0718 | 0718 | 0730 | 0730 | 0740 | 0750 | 0750 | 0756 | 0800 | 0804 | 0804 | 0810 |
| Lake Road Health Centre | – | – | – | 0619 | – | 0639 | 0708 | 0716 | 0718 | 0725 | 0727 | 0737 | 0739 | 0749 | 0757 | 0759 | 0805 | 0809 | 0811 | 0813 | 0819 |
| North End | – | – | – | 0627 | – | 0647 | 0712 | 0724 | 0724 | 0733 | 0733 | 0745 | 0745 | 0755 | 0805 | 0805 | 0811 | 0815 | 0819 | 0819 | 0825 |
| Hilsea Lido dep | 0542 | 0602 | 0623 | 0634 | 0644 | 0656 | 0717 | 0733 | 0733 | 0742 | 0742 | 0754 | 0754 | 0804 | 0814 | 0814 | 0820 | 0824 | 0828 | 0828 | 0834 |
| **Cosham Health Centre ⇄** | 0545 | 0605 | 0626 | 0639 | 0647 | 0659 | 0720 | 0736 | 0736 | 0745 | 0745 | 0757 | 0757 | 0807 | 0817 | 0817 | 0823 | 0827 | 0831 | 0831 | 0837 |
| South Downs College | – | – | – | – | – | – | – | – | 0746 | – | 0755 | – | 0807 | 0817 | – | 0827 | 0833 | 0837 | – | 0841 | 0847 |
| **Crookhorn Precinct** | 0554 | 0614 | 0635 | 0648 | 0656 | 0708 | 0728 | 0745 | – | 0754 | – | 0806 | – | – | 0826 | – | – | – | 0840 | – | – |
| Oaklands school Grounds | – | – | – | – | – | – | – | – | – | – | – | – | – | 0821 | – | – | 0837 | 0841 | – | – | – |
| Waterlooville Precinct | 0602 | 0622 | 0643 | 0656 | 0704 | 0716 | 0735 | 0753 | 0755 | 0802 | 0804 | 0814 | 0816 | – | 0834 | 0836 | – | – | 0848 | 0850 | 0856 |
| **Wecock Farm** | 0611 | 0631 | 0652 | 0705 | 0713 | 0725 | 0744 | 0802 | 0804 | 0811 | 0813 | 0823 | 0825 | – | 0843 | 0845 | – | – | 0857 | 0859 | – |

| | | Sch | SH | Sch | | Sch | SH | Sch | | SH | Sch | | | | | | | | | |
|---|---|---|---|---|---|---|---|---|---|---|---|---|---|---|---|---|---|---|---|---|
| **South Parade Pier** | 0801 | – | 0809 | 0809 | 0821 | 0824 | 0830 | 0830 | 0840 | 0850 | 0850 | 0900 | | | 1730 | 1742 | 1756 | 1809 | 1825 | 1840 | 1902 |
| University, Cambridge Rd | 0811 | – | 0819 | 0819 | 0831 | 0834 | 0840 | 0840 | 0850 | 0900 | 0900 | 0910 | | | 1740 | 1752 | 1806 | 1819 | 1835 | 1850 | 1910 |
| **City Centre Commercial Rd ⇄** | 0816 | 0821 | 0824 | 0824 | 0836 | 0839 | 0845 | 0845 | 0855 | 0905 | 0905 | 0915 | | | 1746 | 1758 | 1812 | 1825 | 1841 | 1856 | 1915 |
| Lake Road Health Centre | 0823 | 0830 | 0831 | 0833 | 0843 | 0848 | 0852 | 0854 | 0902 | 0912 | 0914 | 0922 | then | | 1756 | 1808 | 1822 | 1835 | 1851 | 1906 | 1921 |
| North End | 0831 | 0836 | 0839 | 0839 | 0851 | 0854 | 0900 | 0900 | 0910 | 0920 | 0920 | 0930 | frequently | | 1803 | 1815 | 1829 | 1842 | 1858 | 1913 | 1925 |
| Hilsea Lido dep | 0840 | 0845 | 0848 | 0848 | 0900 | 0903 | 0909 | 0909 | 0919 | 0929 | 0929 | 0939 | (at least | | 1812 | 1824 | 1838 | 1851 | 1907 | 1922 | 1933 |
| **Cosham Health Centre ⇄** | 0843 | 0848 | 0851 | 0851 | 0903 | 0906 | 0912 | 0912 | 0922 | 0932 | 0932 | 0942 | every 10 | | 1815 | 1827 | 1841 | 1854 | 1910 | 1925 | 1936 |
| South Downs College | – | 0858 | – | 0901 | – | 0916 | – | 0922 | – | – | 0942 | – | minutes) | | – | – | – | – | – | – | – |
| **Crookhorn Precinct** | 0852 | – | 0900 | – | 0912 | – | 0921 | – | 0931 | 0941 | – | 0951 | | | 1824 | 1836 | 1850 | 1903 | 1919 | 1934 | 1944 |
| Waterlooville Precinct | 0900 | – | 0908 | 0910 | 0920 | – | 0929 | 0931 | 0939 | 0949 | 0951 | 0959 | | | 1832 | 1844 | 1858 | 1911 | 1927 | 1942 | 1950 |
| **Wecock Farm** | 0909 | – | 0917 | 0919 | 0929 | – | 0938 | 0940 | 0948 | 0958 | 1000 | 1008 | | | 1843 | 1855 | 1909 | 1922 | 1938 | 1953 | 1959 |

| | | | | | | |
|---|---|---|---|---|---|---|
| **South Parade Pier** | 1922 | 1948 | 2018 | 2048 | 2148 | 2248 |
| University, Cambridge Rd | 1930 | 1956 | 2026 | 2056 | 2156 | 2256 |
| **City Centre Commercial Rd ⇄** | 1935 | 2001 | 2031 | 2101 | 2201 | 2301 |
| Lake Road Health Centre | 1941 | 2007 | 2037 | 2107 | 2207 | 2307 |
| North End | 1945 | 2011 | 2041 | 2111 | 2211 | 2311 |
| Hilsea Lido dep | 1953 | 2019 | 2049 | 2119 | 2219 | 2319 |
| **Cosham Health Centre ⇄** | 1956 | 2022 | 2052 | 2122 | 2222 | 2322 |
| **Crookhorn Precinct** | 2004 | 2030 | – | 2130 | 2230 | 2330 |
| Waterlooville Precinct | 2010 | 2036 | – | 2136 | 2236 | 2336 |
| **Wecock Farm** | 2019 | 2045 | – | 2145 | 2245 | 2345 |

CODES: **Sch** - School days Only **SH** - School holidays only 26.01.14

# Southsea - City Centre - Cosham - Crookhorn - Waterlooville - Wecock Farm

via Palmerston Road - University - North End - Hilsea - Widley - Milton Road

First 7

## Saturdays

| | | | | | | | | | | | | | | | | | | | | |
|---|---|---|---|---|---|---|---|---|---|---|---|---|---|---|---|---|---|---|---|---|
| **South Parade Pier** | – | – | – | – | – | 0715 | – | 0745 | – | – | – | 0815 | 0834 | 0854 | – | 0920 | | 1740 | 1800 | 1820 |
| University, Cambridge Rd | – | – | – | – | – | 0723 | – | 0753 | – | – | – | 0825 | 0844 | 0904 | – | 0930 | | 1750 | 1810 | 1828 |
| **City Centre Commercial Rd** ⇄ | – | – | – | – | – | 0728 | – | 0758 | – | – | – | 0830 | 0849 | 0909 | – | 0935 | then | 1755 | 1815 | 1833 |
| Lake Road Health Centre | – | – | – | – | – | 0734 | – | 0804 | – | – | – | 0837 | 0856 | 0916 | – | 0942 | frequently | 1802 | 1822 | 1839 |
| North End | – | – | – | 0652 | – | 0738 | – | 0808 | – | – | 0834 | 0845 | 0904 | 0924 | – | 0950 | (at least | 1810 | 1830 | 1843 |
| Hilsea Lido | 0553 | 0623 | 0653 | 0701 | 0719 | 0745 | 0800 | 0815 | 0827 | 0840 | 0843 | 0854 | 0913 | 0933 | 0943 | 0959 | every 10 | 1819 | 1839 | 1851 |
| **Cosham Health Centre** ⇄ | 0556 | 0626 | 0656 | 0704 | 0722 | 0748 | 0803 | 0818 | 0830 | 0843 | 0846 | 0857 | 0916 | 0936 | 0946 | 1002 | minutes) | 1822 | 1842 | 1854 |
| **Crookhorn Precinct** | 0602 | 0632 | 0702 | 0713 | 0731 | 0754 | 0809 | 0824 | 0836 | 0849 | 0855 | 0906 | 0925 | 0945 | 0955 | 1011 | | 1831 | 1851 | 1902 |
| Waterlooville Precinct | 0607 | 0637 | 0707 | 0721 | 0739 | 0759 | 0814 | 0829 | 0841 | 0854 | 0903 | 0914 | 0933 | 0953 | 1003 | 1019 | | 1839 | 1859 | 1908 |
| **Wecock Farm** | 0615 | 0645 | 0715 | 0730 | 0748 | 0807 | 0822 | 0837 | 0849 | 0902 | 0912 | 0923 | 0942 | 1002 | 1012 | 1028 | | 1848 | 1908 | 1917 |

| | | | | | | | | |
|---|---|---|---|---|---|---|---|---|
| **South Parade Pier** | 1840 | 1900 | 1922 | 1948 | 2018 | 2048 | 2148 | 2248 |
| University, Cambridge Rd | 1848 | 1908 | 1930 | 1956 | 2028 | 2056 | 2156 | 2256 |
| **City Centre Commercial Rd** ⇄ | 1853 | 1913 | 1935 | 2001 | 2033 | 2101 | 2201 | 2301 |
| Lake Road Health Centre | 1859 | 1919 | 1941 | 2007 | 2040 | 2107 | 2207 | 2307 |
| North End | 1903 | 1923 | 1945 | 2011 | 2048 | 2111 | 2211 | 2311 |
| Hilsea Lido | 1911 | 1931 | 1953 | 2019 | 2057 | 2119 | 2219 | 2319 |
| **Cosham Health Centre** ⇄ | 1914 | 1934 | 1956 | 2022 | 2100 | 2122 | 2222 | 2322 |
| **Crookhorn Precinct** | 1922 | 1942 | 2004 | 2030 | – | 2130 | 2230 | 2330 |
| Waterlooville Precinct | 1928 | 1948 | 2010 | 2036 | – | 2136 | 2236 | 2336 |
| **Wecock Farm** | 1937 | 1957 | 2019 | 2045 | – | 2145 | 2245 | 2345 |

## Sundays and Public Holidays

| | | | | | | | | | | | | | | | | | | | | | |
|---|---|---|---|---|---|---|---|---|---|---|---|---|---|---|---|---|---|---|---|---|---|
| **South Parade Pier** | – | – | 0835 | – | 0920 | 0950 | 1030 | | 50 | 10 | 30 | | 1650 | 1710 | 1748 | 1848 | 1948 | 2048 | 2148 | 2248 |
| University, Cambridge Rd | – | – | 0843 | – | 0928 | 1000 | 1040 | | 00 | 20 | 40 | | 1700 | 1720 | 1756 | 1856 | 1956 | 2056 | 2156 | 2256 |
| **City Centre Commercial Rd** ⇄ | – | 0830 | 0848 | 0909 | 0933 | 1005 | 1045 | then | 05 | 25 | 45 | | 1705 | 1725 | 1801 | 1901 | 2001 | 2101 | 2201 | 2301 |
| Lake Road Health Centre | – | 0836 | 0854 | 0915 | 0940 | 1012 | 1052 | every | 12 | 32 | 52 | | 1712 | 1732 | 1807 | 1907 | 2007 | 2107 | 2207 | 2307 |
| North End | – | 0840 | 0858 | 0919 | 0948 | 1020 | 1100 | 20 | 20 | 40 | 00 | until | 1720 | 1740 | 1811 | 1911 | 2011 | 2111 | 2211 | 2311 |
| Hilsea Lido | 0744 | 0848 | 0906 | 0927 | 0956 | 1028 | 1108 | mins | 28 | 48 | 08 | | 1728 | 1748 | 1819 | 1919 | 2019 | 2119 | 2219 | 2319 |
| **Cosham Health Centre** ⇄ | 0747 | 0851 | 0909 | 0930 | 0959 | 1031 | 1111 | at | 31 | 51 | 11 | | 1731 | 1751 | 1822 | 1922 | 2022 | 2122 | 2222 | 2322 |
| **Crookhorn Precinct** | 0755 | 0859 | 0917 | 0938 | 1007 | 1039 | 1119 | these | 39 | 59 | 19 | | 1739 | 1759 | 1830 | 1930 | 2030 | 2130 | 2230 | 2330 |
| Waterlooville Precinct | 0801 | 0905 | 0923 | 0945 | 1014 | 1046 | 1126 | times | 46 | 06 | 26 | | 1746 | 1805 | 1836 | 1936 | 2036 | 2136 | 2236 | 2336 |
| **Wecock Farm** | 0810 | 0914 | 0932 | 0954 | 1023 | 1055 | 1135 | | 55 | 15 | 35 | | 1755 | 1814 | 1845 | 1945 | 2045 | 2145 | 2245 | 2345 |

# Wecock Farm - Waterlooville - Crookhorn - Cosham - City Centre - Southsea
via Milton Road - Widley - Hilsea - North End - University - Palmerston Road

First 7

## Mondays to Fridays

| | | | | | | | | | Sch | | | | | | | | | | | |
|---|---|---|---|---|---|---|---|---|---|---|---|---|---|---|---|---|---|---|---|---|
| **Wecock Farm** | 0545 | 0614 | 0634 | – | 0645 | 0656 | 0709 | 0717 | 0722 | 0729 | 0737 | 0749 | 0757 | 0807 | 0817 | 0829 | – | 0849 | – | 0905 | |
| Waterlooville Precinct | 0555 | 0624 | 0644 | – | 0657 | 0708 | 0721 | 0729 | 0734 | 0741 | 0749 | 0801 | 0809 | 0819 | 0829 | 0841 | 0851 | 0901 | – | 0917 | |
| **Crookhorn Precinct** | 0601 | 0630 | 0650 | – | 0704 | 0715 | 0728 | 0736 | 0741 | 0748 | 0756 | 0808 | 0816 | 0826 | 0836 | 0848 | 0858 | 0908 | – | 0924 | then |
| **Cosham Health Centre** ⇄ | 0608 | 0637 | 0657 | – | 0712 | 0723 | 0736 | 0744 | 0749 | 0756 | 0804 | 0816 | 0824 | 0834 | 0844 | 0856 | 0906 | 0916 | – | 0932 | frequently |
| Hilsea Lido | 0611 | 0640 | 0700 | 0710 | 0717 | 0728 | 0741 | 0749 | 0754 | 0801 | 0809 | 0821 | 0829 | 0839 | 0849 | 0901 | 0911 | 0921 | 0930 | 0937 | (at least |
| North End | 0616 | 0645 | 0705 | 0717 | 0724 | 0735 | 0748 | 0756 | 0801 | 0808 | 0816 | 0828 | 0836 | 0846 | 0856 | 0908 | 0918 | 0928 | 0937 | 0944 | every 10 |
| Lake Road Health Centre | 0620 | 0649 | 0709 | 0723 | 0730 | 0741 | 0754 | 0802 | 0807 | 0814 | 0822 | 0834 | 0842 | 0852 | 0902 | 0914 | 0924 | 0934 | 0943 | 0950 | minutes) |
| **City Centre Commercial Rd** ⇄ | 0626 | 0655 | 0715 | 0732 | 0739 | 0750 | 0803 | 0811 | 0816 | 0823 | 0831 | 0843 | 0851 | 0901 | 0911 | 0923 | 0933 | 0943 | 0952 | 0959 | |
| University, Cambridge Rd | 0633 | 0702 | 0722 | 0737 | 0744 | 0755 | 0808 | 0816 | – | 0828 | 0836 | 0848 | 0856 | 0906 | 0916 | 0928 | 0938 | 0948 | 0957 | 1004 | |
| **South Parade Pier** | 0641 | 0710 | 0730 | 0746 | 0753 | 0804 | 0817 | 0825 | – | 0837 | 0845 | 0857 | 0905 | 0915 | 0925 | 0937 | 0947 | 0957 | 1006 | 1013 | |

| | | | | SH | Sch | Sch | Sch | | SH | Sch | | SH | Sch | | SH | Sch | | SH | Sch | | SH |
|---|---|---|---|---|---|---|---|---|---|---|---|---|---|---|---|---|---|---|---|---|---|
| **Wecock Farm** | 1455 | 1505 | 1515 | 1525 | 1525 | – | – | 1535 | 1545 | 1545 | 1555 | 1605 | 1605 | 1615 | 1628 | 1628 | 1638 | 1648 | 1648 | 1658 | 1708 |
| Waterlooville Precinct | 1507 | 1517 | 1527 | 1537 | 1537 | – | – | 1547 | 1557 | 1557 | 1607 | 1617 | 1617 | 1627 | 1640 | 1640 | 1650 | 1700 | 1700 | 1710 | 1720 |
| Oaklands School | – | – | – | – | – | 1543 | 1545 | – | – | – | – | – | – | – | – | – | – | – | – | – | – |
| **Crookhorn Precinct** | 1514 | 1524 | 1534 | 1544 | – | – | – | 1554 | 1604 | – | 1614 | 1624 | – | 1634 | 1647 | – | 1657 | 1707 | – | 1717 | 1727 |
| South Downs College | – | – | – | – | 1546 | 1547 | 1549 | – | – | 1606 | – | – | 1626 | – | – | 1649 | – | – | 1709 | – | – |
| **Cosham Health Centre** ⇄ | 1522 | 1532 | 1542 | 1552 | 1556 | 1557 | 1559 | 1602 | 1612 | 1616 | 1622 | 1632 | 1636 | 1642 | 1655 | 1659 | 1705 | 1715 | 1719 | 1725 | 1735 |
| Hilsea Lido | 1527 | 1537 | 1547 | 1557 | 1601 | 1602 | 1604 | 1607 | 1617 | 1621 | 1627 | 1637 | 1641 | 1647 | 1700 | 1704 | 1710 | 1720 | 1724 | 1730 | 1740 |
| North End | 1534 | 1544 | 1554 | 1604 | 1608 | 1609 | 1611 | 1614 | 1624 | 1628 | 1634 | 1644 | 1648 | 1654 | 1707 | 1711 | 1717 | 1727 | 1731 | 1737 | 1747 |
| Lake Road Health Centre | 1540 | 1550 | 1600 | 1610 | 1613 | 1614 | 1616 | 1620 | 1630 | 1633 | 1640 | 1650 | 1653 | 1700 | 1712 | 1716 | 1723 | 1733 | 1736 | 1743 | 1753 |
| **City Centre Commercial Rd** ⇄ | 1549 | 1559 | 1609 | 1619 | 1621 | 1622 | 1624 | 1629 | 1639 | 1641 | 1649 | 1659 | 1701 | 1709 | 1722 | 1724 | 1732 | 1742 | 1744 | 1752 | 1802 |
| University, Cambridge Rd | 1554 | 1604 | 1614 | 1624 | 1626 | 1627 | 1629 | 1634 | 1644 | 1646 | 1654 | 1704 | 1706 | 1714 | 1727 | 1729 | 1737 | 1747 | 1749 | 1757 | 1807 |
| **South Parade Pier** | 1603 | 1613 | 1623 | 1633 | 1635 | 1636 | 1638 | 1643 | 1653 | 1655 | 1703 | 1713 | 1715 | 1723 | 1736 | 1738 | 1746 | 1756 | 1758 | 1806 | 1816 |

| | Sch | | | | | | | | | | | | | | |
|---|---|---|---|---|---|---|---|---|---|---|---|---|---|---|---|
| **Wecock Farm** | 1708 | 1718 | 1728 | 1748 | 1758 | 1810 | 1828 | 1847 | 1900 | 1919 | 1949 | 2023 | 2049 | 2149 | 2249 |
| Waterlooville Precinct | 1720 | 1730 | 1740 | 1800 | 1810 | 1822 | 1838 | 1857 | 1910 | 1929 | 1959 | 2033 | 2059 | 2159 | 2259 |
| **Crookhorn Precinct** | – | 1737 | 1747 | 1807 | 1817 | 1829 | 1844 | 1903 | 1916 | 1935 | 2005 | 2039 | 2105 | 2205 | 2305 |
| South Downs College | 1729 | – | – | – | – | – | – | – | – | – | – | – | – | – | – |
| **Cosham Health Centre** ⇄ | 1739 | 1745 | 1755 | 1815 | 1825 | 1837 | 1851 | 1910 | 1923 | 1942 | 2012 | 2046 | 2112 | 2212 | 2312 |
| Hilsea Lido | 1744 | 1750 | – | 1820 | – | 1842 | – | 1915 | – | 1947 | 2017 | – | 2117 | 2217 | 2317 |
| North End | 1751 | 1757 | – | 1827 | – | 1849 | – | 1920 | – | 1952 | 2022 | – | 2122 | 2222 | 2322 |
| Lake Road Health Centre | 1756 | 1803 | – | 1833 | – | 1855 | – | 1924 | – | 1956 | 2026 | – | 2126 | 2226 | 2326 |
| **City Centre Commercial Rd** ⇄ | 1804 | 1812 | – | 1842 | – | 1904 | – | 1930 | – | 2002 | 2032 | – | 2132 | 2232 | 2332 |
| University, Cambridge Rd | 1809 | 1817 | – | 1847 | – | 1909 | – | 1935 | – | 2007 | 2037 | – | 2137 | 2237 | – |
| **South Parade Pier** | 1818 | 1826 | – | 1856 | – | 1918 | – | 1943 | – | 2015 | 2045 | – | 2145 | 2245 | – |

CODES: **Sch** - School days Only **SH** - School holidays only

26.01.14

# Wecock Farm - Waterlooville - Crookhorn - Cosham - City Centre - Southsea
## via Milton Road - Widley - Hilsea - North End - University - Palmerston Road

First 7

### Saturdays

| | | | | | | | | | | | | | | | | | | | | | |
|---|---|---|---|---|---|---|---|---|---|---|---|---|---|---|---|---|---|---|---|---|---|
| **Wecock Farm** | 0617 | 0647 | 0717 | 0732 | 0750 | 0810 | – | 0825 | | 1625 | 1632 | 1644 | 1659 | 1705 | 1725 | 1735 | 1745 | 1810 | 1828 | 1843 |
| Waterlooville Precinct | 0627 | 0657 | 0727 | 0742 | 0800 | 0820 | – | 0837 | | 1637 | 1644 | 1656 | 1711 | 1717 | 1735 | 1747 | 1755 | 1820 | 1838 | 1853 |
| **Crookhorn Precinct** | 0633 | 0703 | 0733 | 0748 | 0806 | 0826 | – | 0844 | then | 1644 | 1651 | 1703 | 1718 | 1724 | 1741 | 1754 | 1801 | 1826 | 1844 | 1859 |
| **Cosham Health Centre** ⇄ | 0640 | 0710 | 0740 | 0755 | 0813 | 0833 | 0844 | 0852 | frequently | 1652 | 1659 | 1711 | 1726 | 1732 | 1748 | 1802 | 1808 | 1833 | 1851 | 1906 |
| Hilsea Lido | 0643 | 0713 | 0743 | 0758 | 0816 | 0836 | 0849 | 0857 | (at least | 1657 | – | 1716 | 1731 | – | 1753 | – | 1813 | 1838 | – | 1911 |
| North End | 0648 | 0718 | 0748 | 0803 | 0821 | 0841 | 0856 | 0904 | every 10 | 1704 | – | 1723 | 1738 | – | 1758 | – | 1818 | 1843 | – | 1916 |
| Lake Road Health Centre | 0652 | 0722 | 0752 | 0807 | 0825 | 0845 | 0902 | 0910 | minutes) | 1710 | – | 1729 | 1744 | – | 1802 | – | 1822 | 1847 | – | 1920 |
| **City Centre Commercial Rd** ⇄ | 0658 | 0728 | 0758 | 0813 | 0831 | 0851 | 0911 | 0919 | | 1719 | – | 1738 | 1753 | – | 1808 | – | 1828 | 1853 | – | 1926 |
| University, Cambridge Rd | 0703 | 0733 | 0803 | 0818 | 0836 | 0856 | 0916 | 0924 | | 1724 | – | 1743 | 1758 | – | 1813 | – | 1833 | 1858 | – | 1931 |
| **South Parade Pier** | 0711 | 0741 | 0811 | 0826 | 0844 | 0904 | 0925 | 0933 | | 1733 | – | 1752 | 1807 | – | 1821 | – | 1841 | 1906 | – | 1939 |

| | | | | | |
|---|---|---|---|---|---|
| **Wecock Farm** | 1919 | 1949 | 2049 | 2149 | 2249 |
| Waterlooville Precinct | 1929 | 1959 | 2059 | 2159 | 2259 |
| **Crookhorn Precinct** | 1935 | 2005 | 2105 | 2205 | 2305 |
| **Cosham Health Centre** ⇄ | 1942 | 2012 | 2112 | 2212 | 2312 |
| Hilsea Lido | 1947 | 2017 | 2117 | 2217 | 2317 |
| North End | 1952 | 2022 | 2122 | 222 | 2322 |
| Lake Road Health Centre | 1956 | 2026 | 2126 | 2226 | 2326 |
| **City Centre Commercial Rd** ⇄ | 2002 | 2032 | 2132 | 2232 | 2332 |
| University, Cambridge Rd | 2007 | 2037 | 2137 | 2237 | – |
| **South Parade Pier** | 2015 | 2045 | 2145 | 2245 | – |

### Sundays and Public Holidays

| | | | | | | | | | | | | | | | | | | | | | | |
|---|---|---|---|---|---|---|---|---|---|---|---|---|---|---|---|---|---|---|---|---|---|---|
| **Wecock Farm** | 0735 | 0815 | 0845 | 0918 | 0938 | | 58 | 18 | 38 | | 1558 | 1618 | 1638 | 1658 | 1718 | 1738 | 1819 | 1849 | 1949 | 2049 | 2149 | 2249 |
| Waterlooville Precinct | 0745 | 0825 | 0855 | 0928 | 0948 | then | 08 | 28 | 48 | | 1608 | 1628 | 1648 | 1708 | 1728 | 1748 | 1829 | 1859 | 1959 | 2059 | 2159 | 2259 |
| **Crookhorn Precinct** | 0751 | 0831 | 0901 | 0934 | 0955 | every | 15 | 35 | 55 | | 1615 | 1635 | 1655 | 1715 | 1735 | 1754 | 1835 | 1905 | 2005 | 2105 | 2205 | 2305 |
| **Cosham Health Centre** ⇄ | 0758 | 0838 | 0908 | 0942 | 1003 | 20 | 23 | 43 | 03 | | 1623 | 1643 | 1703 | 1723 | 1743 | 1801 | 1842 | 1912 | 2012 | 2112 | 2212 | 2312 |
| Hilsea Lido | 0801 | 0843 | 0913 | 0947 | 1008 | mins | 28 | 48 | 08 | until | 1628 | – | 1708 | – | – | 1806 | – | 1917 | 2017 | 2117 | 2217 | 2317 |
| North End | 0806 | 0848 | 0918 | 0954 | 1015 | at | 35 | 55 | 15 | | 1635 | – | 1715 | – | – | 1811 | – | 1922 | 2022 | 2122 | 2222 | 2322 |
| Lake Road Health Centre | 0810 | 0852 | 0922 | 1000 | 1021 | these | 41 | 01 | 21 | | 1641 | – | 1721 | – | – | 1815 | – | 1926 | 2026 | 2126 | 2226 | 2326 |
| **City Centre Commercial Rd** ⇄ | 0816 | 0858 | 0928 | 1008 | 1029 | times | 49 | 09 | 29 | | 1649 | – | 1729 | – | – | 1821 | – | 1932 | 2032 | 2132 | 2232 | 2332 |
| University, Cambridge Rd | 0821 | 0903 | 0933 | 1013 | 1034 | | 54 | 14 | 34 | | 1654 | – | 1734 | – | – | 1826 | – | 1937 | 2037 | 2137 | 2237 | – |
| **South Parade Pier** | 0829 | 0911 | 0942 | 1022 | 1043 | | 03 | 23 | 43 | | 1703 | – | 1743 | – | – | 1834 | – | 1945 | 2045 | 2145 | 2245 | – |

27.07.14

# Gunwharf - City Centre - Waterlooville - Cowplain - Clanfield

via Stamshaw - Hilsea - Cosham - Widley - Horndean

First 8

## Mondays to Fridays

**Operated using low-floor buses**

| | | | | | | | | | | | | | | | | | | | | |
|---|---|---|---|---|---|---|---|---|---|---|---|---|---|---|---|---|---|---|---|---|
| **The Hard/Gunwharf** | – | – | – | 0616 | 0636 | 0656 | 0718 | 0738 | 0759 | – | 0822 | | 40 | 55 | 10 | 25 | | 1440 | 1455 | 1510 |
| City Centre Commercial Rd | – | 0537 | 0555 | 0620 | 0640 | 0700 | 0723 | 0743 | 0804 | – | 0827 | then | 45 | 00 | 15 | 30 | | 1445 | 1500 | 1515 |
| Mountbatten Centre | – | 0544 | 0602 | 0627 | 0647 | 0707 | 0734 | 0754 | 0815 | – | 0838 | every | 56 | 11 | 26 | 41 | | 1456 | 1511 | 1528 |
| Hilsea Lido dep | 0525 | 0549 | 0607 | 0632 | 0653 | 0713 | 0739 | 0759 | 0820 | – | 0843 | 15 | 01 | 16 | 31 | 46 | | 1501 | 1516 | 1533 |
| **Cosham Health Centre** | 0528 | 0552 | 0610 | 0635 | 0656 | 0716 | 0742 | 0802 | 0823 | – | 0846 | mins | 04 | 19 | 34 | 49 | until | 1504 | 1519 | 1536 |
| Widley, Hampshire Rose | 0533 | 0557 | 0615 | 0640 | 0701 | 0722 | 0748 | 0808 | 0829 | – | 0852 | at | 10 | 25 | 40 | 55 | | 1510 | 1526 | 1543 |
| **Waterlooville Precinct dep** | 0538 | 0602 | 0620 | 0645 | 0706 | 0732 | 0758 | 0818 | 0839 | 0850 | 0902 | these | 20 | 35 | 50 | 05 | | 1520 | 1537 | 1554 |
| Cowplain Shops | 0543 | 0607 | 0625 | 0650 | 0711 | 0738 | 0804 | 0824 | 0845 | 0856 | 0908 | times | 26 | 41 | 56 | 11 | | 1526 | 1543 | 1600 |
| Horndean Precinct | 0549 | 0613 | 0631 | 0656 | 0717 | 0743 | 0809 | 0829 | 0850 | 0901 | 0913 | | 31 | 46 | 01 | 16 | | 1533 | 1550 | 1607 |
| **Clanfield Drift Road Shops** | 0554 | 0618 | 0636 | 0701 | 0724 | 0750 | 0816 | 0836 | 0857 | 0908 | 0920 | | 38 | 53 | 08 | 23 | | 1539 | 1556 | 1613 |

| | | | | | | | | | | | | | | | | | | P | P | P |
|---|---|---|---|---|---|---|---|---|---|---|---|---|---|---|---|---|---|---|---|---|
| **The Hard/Gunwharf** | 1525 | 1540 | 1555 | 1610 | 1625 | 1640 | 1655 | 1710 | 1725 | 1740 | 1755 | 1810 | 1825 | 1840 | 1855 | 1925 | 2025 | 2125 | 2225 | 2325 |
| City Centre Commercial Rd | 1531 | 1546 | 1601 | 1616 | 1631 | 1646 | 1701 | 1716 | 1731 | 1746 | 1801 | 1816 | 1831 | 1846 | 1859 | 1929 | 2029 | 2129 | 2229 | 2329 |
| Mountbatten Centre | 1544 | 1559 | 1614 | 1629 | 1644 | 1659 | 1714 | 1729 | 1744 | 1759 | 1814 | 1829 | 1844 | 1853 | 1906 | 1936 | 2036 | 2136 | 2236 | 2336 |
| Hilsea Lido dep | 1549 | 1604 | 1619 | 1634 | 1649 | 1704 | 1719 | 1734 | 1749 | 1804 | 1819 | 1834 | 1849 | 1858 | 1911 | 1941 | 2041 | 2141 | 2241 | 2341 |
| **Cosham Health Centre** | 1552 | 1607 | 1622 | 1637 | 1652 | 1707 | 1722 | 1737 | 1752 | 1807 | 1822 | 1837 | 1852 | 1901 | 1914 | 1944 | 2044 | 2144 | 2244 | 2344 |
| Widley, Hampshire Rose | 1559 | 1614 | 1629 | 1644 | 1659 | 1714 | 1729 | 1744 | 1759 | 1814 | 1829 | 1844 | 1857 | 1906 | 1919 | 1949 | 2049 | 2149 | 2249 | 2349 |
| **Waterlooville Precinct dep** | 1610 | 1625 | 1640 | 1655 | 1710 | 1725 | 1740 | 1755 | 1810 | 1825 | 1840 | 1853 | 1902 | 1911 | 1924 | 1954 | 2054 | 2154 | 2254 | 2354 |
| Cowplain Shops | 1616 | 1631 | 1646 | 1701 | 1716 | 1731 | 1746 | 1801 | 1816 | 1831 | 1846 | 1858 | 1907 | 1916 | 1929 | 1959 | 2059 | 2159 | 2259 | 2359 |
| Horndean Precinct | 1623 | 1638 | 1653 | 1708 | 1723 | 1738 | 1753 | 1808 | 1823 | 1838 | 1852 | 1904 | 1913 | 1922 | 1935 | 2005 | 2105 | 2205 | 2305 | 0005 |
| **Clanfield Drift Road Shops** | 1629 | 1644 | 1659 | 1714 | 1729 | 1744 | 1759 | 1814 | 1829 | 1844 | 1857 | 1909 | 1918 | 1927 | 1940 | 2010 | 2110 | 2210 | 2310 | 0010 |

27.07.14

CODE:

**P** - operated under contract to Portsmouth City Council between City Centre and Cosham

# Gunwharf - City Centre - Waterlooville - Cowplain - Clanfield
via Stamshaw - Hilsea - Cosham -Widley - Horndean

First 8

## Saturdays

**Operated using low-floor buses**

| | | | | | | | | | | | | | | | | | | | | | | |
|---|---|---|---|---|---|---|---|---|---|---|---|---|---|---|---|---|---|---|---|---|---|---|
| **The Hard/Gunwharf** | – | – | – | 0729 | – | – | 0805 | – | 0832 | – | 0905 | 0925 | | 40 | 55 | 10 | 25 | | 1725 | 1740 | 1755 | 1810 |
| City Centre Commercial Rd | – | 0648 | – | 0733 | – | – | 0810 | – | 0837 | – | 0910 | 0930 | then | 45 | 00 | 15 | 30 | | 1730 | 1745 | 1759 | 1814 |
| Mountbatten Centre | – | 0655 | – | 0740 | – | – | 0822 | – | 0849 | – | 0922 | 0942 | every | 57 | 12 | 27 | 42 | | 1742 | 1757 | 1806 | 1824 |
| Hilsea Lido dep | 0600 | 0701 | 0725 | 0746 | 0806 | 0821 | 0828 | 0845 | 0855 | 0915 | 0928 | 0948 | 15 | 03 | 18 | 33 | 48 | | 1748 | 1803 | 1811 | 1826 |
| **Cosham Health Centre** | 0603 | 0704 | 0728 | 0749 | 0809 | 0824 | 0831 | 0848 | 0858 | 0918 | 0931 | 0951 | mins | 06 | 21 | 36 | 51 | until | 1751 | 1806 | 1814 | 1829 |
| Widley, Hampshire Rose | 0608 | 0709 | 0733 | 0754 | 0814 | 0829 | 0837 | 0854 | 0904 | 0924 | 0937 | 0957 | at | 12 | 27 | 42 | 57 | | 1757 | – | 1819 | – |
| **Waterlooville Precinct dep** | 0613 | 0714 | 0738 | 0759 | 0819 | 0834 | 0847 | 0904 | 0914 | 0934 | 0947 | 1007 | these | 22 | 37 | 52 | 07 | | 1807 | – | 1824 | – |
| Cowplain Shops | 0618 | 0719 | 0743 | 0804 | 0824 | 0839 | 0852 | 0909 | 0919 | 0939 | 0952 | 1012 | times | 27 | 42 | 57 | 12 | | 1812 | – | 1829 | – |
| Horndean Precinct | 0624 | 0725 | 0749 | 0810 | 0830 | 0845 | 0859 | 0916 | 0926 | 0946 | 0959 | 1019 | | 34 | 49 | 04 | 19 | | 1819 | – | 1835 | – |
| **Clanfield Drift Road Shops** | 0629 | 0730 | 0754 | 0815 | 0835 | 0850 | 0904 | 0921 | 0931 | 0951 | 1004 | 1024 | | 39 | 54 | 09 | 24 | | 1824 | – | 1840 | – |

| | | | | | | P | P | P |
|---|---|---|---|---|---|---|---|---|
| **The Hard/Gunwharf** | 1825 | 1840 | 1855 | 1925 | 2025 | 2125 | 2225 | 2325 |
| City Centre Commercial Rd | 1829 | 1844 | 1900 | 1929 | 2029 | 2129 | 2229 | 2329 |
| Mountbatten Centre | 1836 | 1851 | 1912 | 1936 | 2036 | 2136 | 2236 | 2336 |
| Hilsea Lido dep | 1841 | 1856 | 1918 | 1941 | 2041 | 2141 | 2241 | 2341 |
| **Cosham Health Centre** | 1844 | 1859 | 1921 | 1944 | 2044 | 2144 | 2244 | 2344 |
| Widley, Hampshire Rose | 1849 | 1904 | 1927 | 1949 | 2049 | 2149 | 2249 | 2349 |
| **Waterlooville Precinct dep** | 1854 | 1909 | 1937 | 1954 | 2054 | 2154 | 2254 | 2354 |
| Cowplain Shops | 1859 | 1914 | 1942 | 1959 | 2059 | 2159 | 2259 | 2359 |
| Horndean Precinct | 1905 | 1920 | 1949 | 2005 | 2105 | 2205 | 2305 | 0005 |
| **Clanfield Drift Road Shops** | 1910 | 1925 | 1954 | 2010 | 2110 | 2210 | 2310 | 0010 |

| | | | | | | | | | | | | | |
|---|---|---|---|---|---|---|---|---|---|---|---|---|---|
| **The Hard/Gunwharf** | 1656 | 1716 | 1755 | 1825 | 1855 | 1925 | 2025 | 2125 | 2225 |
| City Centre Commercial Rd | 1701 | 1721 | 1759 | 1829 | 1859 | 1929 | 2029 | 2129 | 2229 |
| Mountbatten Centre | 1711 | 1731 | 1806 | 1836 | 1906 | 1936 | 2036 | 2136 | 2236 |
| Hilsea Lido dep | 1717 | 1736 | 1811 | 1841 | 1911 | 1941 | 2041 | 2141 | 2241 |
| **Cosham Health Centre** | 1720 | 1739 | 1814 | 1844 | 1914 | 1944 | 2044 | 2144 | 2244 |
| Widley, Hampshire Rose | 1725 | 1744 | 1819 | 1849 | 1919 | 1949 | 2049 | 2149 | 2249 |
| **Waterlooville Precinct dep** | 1733 | 1749 | 1824 | 1854 | 1924 | 1954 | 2054 | 2154 | 2254 |
| Cowplain Shops | 1738 | 1754 | 1829 | 1859 | 1929 | 1959 | 2059 | 2159 | 2259 |
| Horndean Precinct | 1744 | 1800 | 1835 | 1905 | 1935 | 2005 | 2105 | 2205 | 2305 |
| **Clanfield Drift Road Shops** | 1749 | 1805 | 1840 | 1910 | 1940 | 2010 | 2110 | 2210 | 2310 |

## Sundays and Bank Holidays

| | | | | | | | | | | | | |
|---|---|---|---|---|---|---|---|---|---|---|---|---|
| – | 0745 | 0823 | – | 0900 | – | 0936 | | 56 | 16 | 36 | | 1636 |
| – | 0749 | 0827 | – | 0904 | – | 0941 | | 01 | 21 | 41 | | 1641 |
| – | 0756 | 0834 | – | 0911 | – | 0951 | then | 11 | 31 | 51 | | 1651 |
| 0655 | 0801 | 0839 | 0858 | 0916 | 0936 | 0957 | every | 17 | 37 | 57 | | 1657 |
| 0658 | 0804 | 0842 | 0901 | 0919 | 0939 | 1000 | 20 | 20 | 40 | 00 | until | 1700 |
| 0703 | 0809 | 0847 | 0906 | 0924 | 0944 | 1005 | mins | 25 | 45 | 05 | | 1705 |
| 0708 | 0814 | 0852 | 0911 | 0929 | 0953 | 1014 | at | 34 | 54 | 14 | | 1714 |
| 0713 | 0819 | 0857 | 0916 | 0934 | 0958 | 1019 | these | 39 | 59 | 19 | | 1719 |
| 0719 | 0825 | 0903 | 0922 | 0940 | 1004 | 1025 | times | 45 | 05 | 25 | | 1725 |
| 0724 | 0830 | 0908 | 0927 | 0945 | 1009 | 1030 | | 50 | 10 | 30 | | 1730 |

CODE:
**P** - operated under contract to Portsmouth City Council between City Centre and Cosham

# Clanfield - Cowplain - Waterlooville - City Centre - Gunwharf
via Horndean - Widley - Cosham - Hilsea - Stamshaw

First 8

## Mondays to Fridays

**Operated using low-floor buses**

| | | | | | | | | | | | | | | | | | | | | | | | |
|---|---|---|---|---|---|---|---|---|---|---|---|---|---|---|---|---|---|---|---|---|---|---|---|
| **Clanfield Drift Road Shops** | 0540 | 0555 | 0610 | 0622 | 0639 | 0655 | 0707 | 0717 | 0730 | 0744 | 0757 | 0821 | – | 0844 | 0859 | 0914 | 0929 | | 44 | 59 | 14 | 29 | |
| Horndean Precinct | 0546 | 0601 | 0616 | 0628 | 0645 | 0701 | 0713 | 0725 | 0738 | 0752 | 0805 | 0829 | – | 0852 | 0907 | 0922 | 0935 | | 50 | 05 | 20 | 35 | |
| Cowplain Shops | 0552 | 0607 | 0622 | 0634 | 0651 | 0707 | 0719 | 0731 | 0744 | 0758 | 0811 | 0835 | – | 0858 | 0913 | 0929 | 0942 | then | 57 | 12 | 27 | 42 | |
| **Waterlooville Precinct dep** | 0558 | 0613 | 0628 | 0640 | 0657 | 0713 | 0726 | 0738 | 0751 | 0805 | 0818 | 0842 | 0850 | 0905 | 0921 | 0937 | 0950 | every | 05 | 20 | 35 | 50 | |
| Widley, Hampshire Rose | 0604 | 0619 | 0634 | 0646 | 0703 | 0719 | 0733 | 0745 | 0758 | 0812 | 0825 | 0849 | 0857 | 0912 | 0928 | 0944 | 0957 | 15 | 12 | 27 | 42 | 57 | until |
| **Cosham Health Centre** ⇄ | 0609 | 0624 | 0639 | 0651 | 0708 | 0726 | 0740 | 0752 | 0805 | 0819 | 0832 | 0856 | 0904 | 0919 | 0934 | 0950 | 1003 | mins | 18 | 33 | 48 | 03 | |
| Hilsea Northern Parade dep | 0614 | 0629 | 0644 | 0656 | 0713 | 0731 | 0745 | 0757 | 0810 | 0824 | 0837 | 0901 | 0909 | 0925 | 0940 | 0956 | 1009 | at | 24 | 39 | 54 | 09 | |
| Mountbatten Centre | 0617 | 0632 | 0647 | 0659 | 0716 | 0734 | 0748 | 0800 | 0813 | 0827 | 0840 | 0904 | 0912 | 0928 | 0943 | 0959 | 1012 | these | 27 | 42 | 57 | 12 | |
| City Centre Commercial Rd ⇄ | 0625 | 0640 | 0655 | 0707 | 0728 | 0746 | 0800 | 0812 | 0825 | 0839 | 0852 | 0916 | 0924 | 0938 | 0953 | 1009 | 1022 | times | 37 | 52 | 07 | 22 | |
| **The Hard/Gunwharf** | 0629 | 0644 | 0659 | 0711 | 0732 | 0750 | 0804 | 0816 | 0829 | 0843 | 0856 | 0920 | 0928 | 0942 | 0957 | 1013 | 1026 | | 41 | 56 | 11 | 26 | |

| | | | | | | | | | | | | | | | | | | | | P | P | |
|---|---|---|---|---|---|---|---|---|---|---|---|---|---|---|---|---|---|---|---|---|---|---|
| **Clanfield Drift Road Shops** | 1529 | 1545 | 1601 | 1617 | 1633 | 1648 | 1703 | 1718 | 1733 | 1746 | 1803 | 1816 | 1833 | 1846 | 1902 | 1915 | 1930 | 1944 | 2018 | 2118 | 2218 | 2310 |
| Horndean Precinct | 1535 | 1551 | 1607 | 1623 | 1639 | 1654 | 1709 | 1724 | 1739 | 1752 | 1809 | 1822 | 1839 | 1852 | 1908 | 1921 | 1936 | 1950 | 2024 | 2124 | 2224 | 2316 |
| Cowplain Shops | 1542 | 1558 | 1614 | 1630 | 1646 | 1701 | 1716 | 1731 | 1746 | 1759 | 1816 | 1829 | 1846 | 1858 | 1914 | 1927 | 1942 | 1956 | 2030 | 2130 | 2230 | 2322 |
| **Waterlooville Precinct dep** | 1550 | 1606 | 1622 | 1638 | 1654 | 1709 | 1724 | 1739 | 1754 | 1807 | 1824 | 1837 | 1852 | 1904 | 1920 | 1933 | 1948 | 2002 | 2036 | 2136 | 2236 | 2328 |
| Widley, Hampshire Rose | 1557 | 1613 | 1629 | 1645 | 1701 | 1716 | 1731 | 1746 | 1801 | 1814 | 1831 | 1844 | 1858 | 1910 | 1926 | 1939 | 1954 | 2008 | 2042 | 2142 | 2242 | 2334 |
| **Cosham Health Centre** ⇄ | 1603 | 1619 | 1635 | 1651 | 1707 | 1722 | 1737 | 1752 | 1807 | 1820 | 1837 | 1850 | 1903 | 1915 | 1931 | 1944 | 1959 | 2013 | 2047 | 2147 | 2247 | 2339 |
| Hilsea Northern Parade dep | 1609 | 1625 | 1641 | 1657 | 1713 | 1728 | 1743 | 1758 | 1813 | 1826 | – | 1855 | – | 1920 | – | 1949 | – | – | 2052 | 2152 | 2252 | – |
| Mountbatten Centre | 1612 | 1628 | 1644 | 1700 | 1716 | 1731 | 1746 | 1801 | 1816 | 1829 | – | 1858 | – | 1923 | – | 1952 | – | – | 2055 | 2155 | 2255 | – |
| City Centre Commercial Rd ⇄ | 1622 | 1638 | 1654 | 1710 | 1726 | 1741 | 1756 | 1811 | 1826 | 1839 | – | 1906 | – | 1931 | – | 2000 | – | – | 2103 | 2203 | 2303 | – |
| **The Hard/Gunwharf** | 1626 | 1642 | 1658 | 1714 | 1730 | 1745 | 1800 | 1815 | 1830 | 1843 | – | 1910 | – | 1935 | – | 2004 | – | – | 2107 | 2207 | 2307 | – |

27.07.14

CODE:
**P** - operated under contract to Portsmouth City Council between City Centre and Cosham

# Clanfield - Cowplain - Waterlooville - City Centre - Gunwharf

via Horndean - Widley - Cosham - Hilsea - Stamshaw

First 8

## Saturdays

**Operated using low-floor buses**

| | | | | | | | | | | | | | | | | | | | | | | |
|---|---|---|---|---|---|---|---|---|---|---|---|---|---|---|---|---|---|---|---|---|---|---|
| **Clanfield Drift Road Shops** | – | 0630 | – | 0733 | 0758 | 0824 | 0839 | 0854 | 0909 | 0924 | 0939 | 0954 | 1009 | | 29 | 44 | 59 | 14 | | 1714 | 1730 | 1742 |
| Horndean Precinct | – | 0644 | – | 0747 | 0804 | 0830 | 0845 | 0900 | 0915 | 0930 | 0945 | 1000 | 1015 | then | 35 | 50 | 05 | 20 | | 1720 | 1736 | 1748 |
| Cowplain Shops | – | 0651 | – | 0754 | 0811 | 0837 | 0852 | 0907 | 0922 | 0937 | 0952 | 1007 | 1022 | every | 42 | 57 | 12 | 27 | | 1727 | 1743 | 1754 |
| **Waterlooville Precinct dep** | 0620 | 0656 | – | 0759 | 0819 | 0845 | 0900 | 0915 | 0930 | 0945 | 1000 | 1015 | 1030 | 15 | 50 | 05 | 20 | 35 | | 1735 | 1751 | 1800 |
| Widley, Hampshire Rose | 0626 | 0702 | – | 0805 | 0826 | 0852 | 0907 | 0922 | 0937 | 0952 | 1007 | 1022 | 1037 | mins | 57 | 12 | 27 | 42 | until | 1742 | 1758 | 1806 |
| **Cosham Health Centre** ⇄ | 0630 | 0706 | – | 0809 | 0832 | 0858 | 0913 | 0928 | 0943 | 0958 | 1013 | 1028 | 1043 | at | 03 | 18 | 33 | 48 | | 1748 | 1804 | 1811 |
| Hilsea Northern Parade dep | 0633 | 0709 | 0744 | 0812 | 0838 | 0904 | 0919 | 0934 | 0949 | 1004 | 1019 | 1034 | 1049 | these | 09 | 24 | 39 | 54 | | 1754 | 1810 | – |
| Mountbatten Centre | 0636 | 0712 | 0747 | 0815 | 0841 | 0907 | 0922 | 0937 | 0952 | 1007 | 1022 | 1037 | 1052 | times | 12 | 27 | 42 | 57 | | 1757 | 1813 | – |
| City Centre Commercial Rd ⇄ | 0645 | 0721 | 0756 | 0824 | 0851 | 0917 | 0932 | 0947 | 1002 | 1017 | 1032 | 1047 | 1102 | | 22 | 37 | 52 | 07 | | 1807 | 1823 | – |
| **The Hard/Gunwharf** | – | 0725 | 0800 | 0828 | 0855 | 0921 | 0936 | 0951 | 1006 | 1021 | 1036 | 1051 | 1106 | | 26 | 41 | 56 | 11 | | 1811 | 1827 | – |

| | | | | | | | | | | | | | | | | | | | | | | |
|---|---|---|---|---|---|---|---|---|---|---|---|---|---|---|---|---|---|---|---|---|---|---|
| **Clanfield Drift Road Shops** | 1757 | 1814 | 1825 | 1840 | 1918 | 2018 | 2118 | 2218 | 2310 | – | 0730 | 0836 | – | 0913 | | 33 | 53 | 13 | | 1613 | 1633 |
| Horndean Precinct | 1803 | 1820 | 1831 | 1846 | 1924 | 2024 | 2124 | 2224 | 2316 | – | 0736 | 0842 | – | 0919 | then | 39 | 59 | 19 | | 1619 | 1639 |
| Cowplain Shops | 1809 | 1826 | 1837 | 1852 | 1930 | 2030 | 2130 | 2230 | 2322 | – | 0742 | 0848 | – | 0925 | every | 45 | 05 | 25 | | 1625 | 1645 |
| **Waterlooville Precinct dep** | 1815 | 1832 | 1843 | 1858 | 1936 | 2036 | 2136 | 2236 | 2328 | – | 0748 | 0854 | – | 0931 | 20 | 52 | 12 | 32 | | 1632 | 1652 |
| Widley, Hampshire Rose | 1821 | 1838 | 1849 | 1904 | 1942 | 2042 | 2142 | 2242 | 2334 | – | 0754 | 0900 | – | 0938 | mins | 59 | 19 | 39 | until | 1639 | 1659 |
| **Cosham Health Centre** ⇄ | 1826 | 1843 | 1854 | 1909 | 1947 | 2047 | 2147 | 2247 | 2339 | – | 0759 | 0905 | – | 0943 | at | 04 | 24 | 44 | | 1644 | 1704 |
| Hilsea Northern Parade dep | 1831 | 1848 | – | – | 1952 | 2052 | 2152 | 2252 | – | 0725 | 0804 | 0910 | 0935 | 0949 | these | 10 | 30 | 50 | | 1650 | – |
| Mountbatten Centre | 1834 | 1851 | – | – | 1955 | 2055 | 2155 | 2255 | – | 0728 | 0807 | 0913 | 0938 | 0952 | times | 13 | 33 | 53 | | 1653 | – |
| City Centre Commercial Rd ⇄ | 1842 | 1859 | – | – | 2003 | 2103 | 2203 | 2303 | – | 0736 | 0815 | 0921 | 0947 | 1001 | | 22 | 42 | 02 | | 1702 | – |
| **The Hard/Gunwharf** | 1846 | 1903 | – | – | 2007 | 2107 | 2207 | 2307 | – | 0740 | 0819 | 0925 | 0951 | 1005 | | 26 | 46 | 06 | | 1706 | – |

**Sundays and Bank Holidays**

| | | | | | | | | | | | |
|---|---|---|---|---|---|---|---|---|---|---|---|
| **Clanfield Drift Road Shops** | 1653 | 1715 | 1735 | 1752 | 1818 | 1848 | 1918 | 1948 | 2018 | 2118 | 2218 | 2310 |
| Horndean Precinct | 1659 | 1721 | 1741 | 1758 | 1824 | 1854 | 1924 | 1954 | 2024 | 2124 | 2224 | 2316 |
| Cowplain Shops | 1705 | 1727 | 1747 | 1804 | 1830 | 1900 | 1930 | 2000 | 2030 | 2130 | 2230 | 2322 |
| **Waterlooville Precinct dep** | 1712 | 1734 | 1753 | 1810 | 1836 | 1906 | 1936 | 2006 | 2036 | 2136 | 2236 | 2328 |
| Widley, Hampshire Rose | 1719 | 1740 | 1759 | 1816 | 1842 | 1912 | 1942 | 2012 | 2042 | 2142 | 2242 | 2334 |
| **Cosham Health Centre** ⇄ | 1724 | 1745 | 1804 | 1821 | 1847 | 1917 | 1947 | 2017 | 2047 | 2147 | 2247 | 2339 |
| Hilsea Northern Parade dep | 1730 | 1750 | – | 1826 | 1852 | – | 1952 | – | 2052 | 2152 | – | – |
| Mountbatten Centre | 1733 | 1753 | – | 1829 | 1855 | – | 1955 | – | 2055 | 2155 | – | – |
| City Centre Commercial Rd ⇄ | 1741 | 1801 | – | 1837 | 1903 | – | 2003 | – | 2103 | 2203 | – | – |
| **The Hard/Gunwharf** | 1745 | 1805 | – | 1841 | 1907 | – | 2007 | – | 2107 | 2207 | – | – |

# Gunwharf - City Centre - QA Hospital - Waterlooville - Hambledon/Denmead
via Stakes - M275

First X9

## Mondays to Fridays

| | | | | | | | | | | | | | | | | | | | | |
|---|---|---|---|---|---|---|---|---|---|---|---|---|---|---|---|---|---|---|---|---|
| **Gunwharf/The Hard** | 0600 | 0615 | 0645 | 0715 | 0745 | 0815 | 0845 | 0915 | 0945 | | 15 | 45 | | 1515 | 1545 | 1615 | 1645 | 1715 | 1745 | 1815 |
| City Centre Commercial Road South | 0604 | 0620 | 0650 | 0720 | 0750 | 0820 | 0850 | 0920 | 0950 | | 20 | 50 | | 1520 | 1551 | 1621 | 1651 | 1721 | 1751 | 1821 |
| Continental Ferry Port | 0608 | 0625 | 0655 | 0725 | 0755 | 0825 | 0855 | 0925 | 0955 | then | 25 | 55 | | 1525 | 1557 | 1627 | 1657 | 1727 | 1757 | 1827 |
| **QA Hospital Main Entrance** | 0616 | 0634 | 0704 | 0734 | 0804 | 0834 | 0904 | 0934 | 1004 | at | 34 | 04 | | 1534 | 1607 | 1637 | 1707 | 1737 | 1807 | 1837 |
| Alameda Road | 0625 | 0644 | 0714 | 0744 | 0814 | – | 0914 | 0944 | 1014 | these | 44 | 14 | | 1544 | 1617 | 1647 | 1717 | 1747 | 1817 | 1847 |
| South Downs College | – | – | – | – | – | 0844 | – | – | – | mins | – | – | until | – | – | – | – | – | – | – |
| Oaklands School | – | – | – | – | 0819 | 0847 | – | – | – | past | – | – | | – | – | – | – | – | – | – |
| **Waterlooville Precinct** | 0631 | 0652 | 0722 | 0752 | 0824 | 0852 | 0922 | 0952 | 1022 | each | 52 | 22 | | 1552 | 1625 | 1655 | 1725 | 1755 | 1825 | 1855 |
| Berewood Broad Street | – | 0655 | 0725 | 0755 | 0827 | 0855 | 0925 | 0955 | 1025 | hour | 55 | 25 | | 1555 | 1628 | 1658 | 1728 | 1758 | 1828 | 1858 |
| Charlesworth Drive | – | 0701 | 0731 | – | 0832 | – | 0931 | – | 1031 | | – | 31 | | – | 1633 | – | 1733 | – | 1833 | 1903 |
| Denmead Green | 0636 | 0706 | 0736 | 0802 | 0837 | 0902 | 0936 | 1002 | 1036 | | 02 | 36 | | 1602 | 1638 | 1705 | 1738 | 1805 | 1838 | 1908 |
| **Hambledon The Gardens** | 0644 | – | – | 0811 | – | 0911 | – | 1011 | – | | 11 | – | | 1611 | – | 1714 | – | 1814 | – | – |

## Saturdays

| | | | | | | | | | | | | | | |
|---|---|---|---|---|---|---|---|---|---|---|---|---|---|---|
| **Gunwharf/The Hard** | 0715 | 0745 | 0815 | 0845 | | 15 | 45 | | 1515 | 1545 | 1615 | 1645 | 1715 | 1745 |
| City Centre Commercial Road South | 0720 | 0750 | 0820 | 0850 | then | 20 | 50 | | 1520 | 1551 | 1621 | 1651 | 1721 | 1751 |
| Continental Ferry Port | 0725 | 0755 | 0825 | 0855 | at | 25 | 55 | | 1525 | 1557 | 1627 | 1657 | 1727 | 1757 |
| **QA Hospital Main Entrance** | 0734 | 0804 | 0834 | 0904 | these | 34 | 04 | | 1534 | 1607 | 1637 | 1707 | 1737 | 1807 |
| Alameda Road | 0744 | 0814 | 0844 | 0914 | mins | 44 | 14 | until | 1544 | 1617 | 1647 | 1717 | 1747 | 1817 |
| **Waterlooville Precinct** | 0752 | 0822 | 0852 | 0922 | past | 52 | 22 | | 1552 | 1625 | 1655 | 1725 | 1755 | 1825 |
| Berewood Broad Street | 0755 | 0825 | 0855 | 0925 | each | 55 | 25 | | 1555 | 1628 | 1658 | 1728 | 1758 | 1828 |
| Charlesworth Drive | – | 0831 | – | 0931 | hour | – | 31 | | – | 1633 | – | 1733 | – | 1833 |
| Denmead Green | 0802 | 0834 | 0902 | 0936 | | 02 | 36 | | 1602 | 1638 | 1705 | 1738 | 1805 | 1838 |
| **Hambledon The Gardens** | 0811 | – | 0911 | – | | 11 | – | | 1611 | – | 1714 | – | 1814 | – |

27.07.14

**No service on Sundays or Public Holidays**

**Journeys between Hambledon and Waterlooville are financially supported by** Hampshire County Council

# Hambledon/Denmead - Waterlooville - QA Hospital - City Centre - Gunwharf
via M275 - Stakes

First X9

## Mondays to Fridays

| | | | | | | | | | | | | | | |
|---|---|---|---|---|---|---|---|---|---|---|---|---|---|---|
| **Hambledon opp The Gardens** | 0648 | – | – | 0813 | – | | 13 | – | | 1613 | – | 1715 | – | 1815 |
| Denmead Green | 0656 | 0715 | 0745 | 0822 | 0845 | | 22 | 45 | | 1622 | 1645 | 1724 | 1745 | 1824 |
| Denmead Forrest Road | – | 0720 | 0750 | – | 0850 | then | – | 50 | | – | 1650 | – | 1750 | – |
| Charlesworth Drive | – | 0724 | 0754 | – | 0854 | at | – | 54 | | – | 1654 | – | 1754 | – |
| Berewood Broad Street | 0703 | 0730 | 0800 | 0830 | 0900 | these | 30 | 00 | until | 1630 | 1700 | 1732 | 1800 | 1832 |
| Waterlooville Precinct | 0706 | 0733 | 0803 | 0833 | 0903 | mins | 33 | 03 | | 1633 | 1703 | 1735 | 1803 | 1835 |
| Alameda Road | 0713 | 0740 | 0810 | 0840 | 0910 | past | 40 | 10 | | 1640 | 1710 | 1742 | – | – |
| **QA Hospital Main Entrance** | 0721 | 0750 | 0820 | 0850 | 0920 | each | 50 | 20 | | 1650 | 1720 | 1752 | – | – |
| Continental Ferry Port | 0730 | 0759 | 0829 | 0859 | 0929 | hour | 59 | 29 | | 1659 | 1729 | 1801 | – | – |
| City Centre Bishop Crispian Way | 0735 | 0805 | 0835 | 0905 | 0935 | | 05 | 35 | | 1705 | 1735 | 1807 | – | – |
| **Gunwharf/The Hard** | 0739 | 0809 | 0839 | 0909 | 0939 | | 09 | 39 | | 1709 | 1739 | 1811 | – | – |

## Saturdays

| | | | | | | | | | | | | |
|---|---|---|---|---|---|---|---|---|---|---|---|---|
| **Hambledon opp The Gardens** | – | 0813 | – | | 13 | – | | 1613 | – | 1715 | – | 1815 |
| Denmead Green | 0745 | 0822 | 0845 | then | 22 | 45 | | 1622 | 1645 | 1724 | 1745 | 1824 |
| Denmead Forrest Road | 0750 | – | 0850 | at | – | 50 | | – | 1650 | – | 1750 | – |
| Charlesworth Drive | 0754 | – | 0854 | these | – | 54 | | – | 1654 | – | 1754 | – |
| Berewood Broad Street | 0800 | 0830 | 0900 | mins | 30 | 00 | until | 1630 | 1700 | 1732 | 1800 | 1832 |
| Waterlooville Precinct | 0803 | 0833 | 0903 | past | 33 | 03 | | 1633 | 1703 | 1735 | 1803 | 1835 |
| Alameda Road | 0810 | 0840 | 0910 | each | 40 | 10 | | 1640 | 1710 | 1742 | – | – |
| **QA Hospital Main Entrance** | 0820 | 0850 | 0920 | hour | 50 | 20 | | 1650 | 1720 | 1752 | – | – |
| Continental Ferry Port | 0829 | 0859 | 0929 | | 59 | 29 | | 1659 | 1729 | 1801 | – | – |
| City Centre Bishop Crispian Way | 0835 | 0905 | 0935 | | 05 | 35 | | 1705 | 1735 | 1807 | – | – |
| **Gunwharf/The Hard** | 0839 | 0909 | 0939 | | 09 | 39 | | 1709 | 1739 | 1811 | – | – |

27.07.14

**No service on Sundays or Public Holidays**

**Journeys between Hambledon and Waterlooville are financially supported by** Hampshire County Council

# Havant - Q.A. Hospital - Portsmouth

Stagecoach

# 20

## Mondays to Fridays

| | | | | | | | | | | | | | | | | | | | |
|---|---|---|---|---|---|---|---|---|---|---|---|---|---|---|---|---|---|---|---|
| **Havant Bus Station [G]** | 0630 | 0700 | 0725 | 0755 | 0825 | 0855 | 0927 | | 57 | 27 | | 1457 | 1527 | 1557 | 1627 | 1657 | 1727 | 1757 | 1830 |
| West Leigh Wakefords Shop | 0640 | 0710 | 0735 | 0807 | 0838 | 0908 | 0939 | then | 09 | 39 | | 1509 | 1539 | 1609 | 1639 | 1709 | 1739 | 1809 | 1840 |
| Leigh Park Park Parade [A] | 0650 | 0720 | 0745 | 0817 | 0850 | 0920 | 0950 | at | 20 | 50 | | 1520 | 1550 | 1620 | 1650 | 1720 | 1750 | 1819 | 1850 |
| ASDA Walmart | – | – | – | – | – | 0927 | 0957 | these | 27 | 57 | | 1527 | – | – | – | – | – | – | – |
| Crookhorn Precinct | 0659 | 0729 | 0756 | 0829 | 0902 | 0933 | 1003 | mins | 33 | 03 | until | 1533 | 1600 | 1630 | 1700 | 1730 | 1759 | 1827 | 1857 |
| Queen Alexandra Hospital [G] | 0709 | 0739 | 0807 | 0839 | 0912 | 0944 | 1014 | past | 44 | 14 | | 1544 | 1610 | 1640 | 1710 | 1740 | 1809 | 1835 | 1905 |
| Cosham Health Centre | 0713 | 0743 | 0811 | 0843 | 0916 | 0948 | 1018 | each | 48 | 18 | | 1548 | 1614 | 1644 | 1714 | 1744 | 1813 | 1839 | 1909 |
| Mountbatten Centre | 0719 | 0750 | 0820 | 0850 | 0923 | 0955 | 1025 | hour | 55 | 25 | | 1555 | 1623 | 1653 | 1723 | 1753 | 1820 | 1845 | 1915 |
| Portsmouth Edinburgh Rd [G] | 0729 | 0803 | 0833 | 0903 | 0933 | 1004 | 1034 | | 04 | 34 | | 1604 | 1633 | 1703 | 1733 | 1803 | 1829 | 1854 | 1924 |
| **The Hard Gunwharf Quays [D]** | 0734 | 0809 | 0839 | 0909 | 0939 | 1009 | 1039 | | 09 | 39 | | 1609 | 1639 | 1709 | 1739 | 1809 | 1834 | 1859 | 1929 |

| | | | | | | | | | | | | | | | | | | | | |
|---|---|---|---|---|---|---|---|---|---|---|---|---|---|---|---|---|---|---|---|---|
| **The Hard Gunwharf Quays [D]** | 0615 | 0645 | 0715 | 0745 | 0815 | 0845 | 0915 | | 45 | 15 | | 1445 | 1515 | 1545 | 1615 | 1645 | 1720 | 1800 | 1840 | 1920 |
| Portsmouth Commercial Rd [D] | 0620 | 0651 | 0721 | 0751 | 0821 | 0851 | 0921 | then | 51 | 21 | | 1451 | 1521 | 1551 | 1621 | 1651 | 1726 | 1806 | 1846 | 1926 |
| Mountbatten Centre | 0629 | 0701 | 0731 | 0802 | 0832 | 0902 | 0932 | at | 02 | 32 | | 1502 | 1532 | 1602 | 1632 | 1702 | 1737 | 1817 | 1855 | 1934 |
| Cosham Health Centre | 0634 | 0709 | 0739 | 0812 | 0842 | 0908 | 0938 | these | 08 | 38 | | 1508 | 1540 | 1610 | 1640 | 1710 | 1743 | 1823 | 1901 | 1940 |
| Queen Alexandra Hospital [A] | 0637 | 0713 | 0743 | 0816 | 0846 | 0912 | 0942 | mins | 12 | 42 | until | 1512 | 1544 | 1614 | 1644 | 1714 | 1747 | 1827 | 1905 | 1943 |
| CrookhornPrecinct | 0646 | 0721 | 0751 | 0825 | 0855 | 0922 | 0952 | past | 22 | 52 | | 1522 | 1554 | 1624 | 1654 | 1724 | 1757 | 1837 | 1913 | 1951 |
| ASDA Walmart | – | – | – | – | – | 0929 | 0959 | each | 29 | 59 | | 1529 | – | – | – | – | – | – | – | – |
| Leigh Park Park Parade [C] | 0653 | 0731 | 0802 | 0837 | 0907 | 0937 | 1007 | hour | 37 | 07 | | 1537 | 1607 | 1637 | 1707 | 1737 | 1807 | 1847 | 1922 | 1957 |
| West Leigh Wakefords Shop | 0700 | 0739 | 0812 | 0847 | 0917 | 0947 | 1017 | | 47 | 17 | | 1547 | 1617 | 1647 | 1717 | 1747 | 1817 | 1857 | 1930 | 2005 |
| **HavantBus Station [G]** | 0710 | 0750 | 0825 | 0900 | 0930 | 1000 | 1030 | | 00 | 30 | | 1600 | 1630 | 1700 | 1730 | 1800 | 1830 | 1910 | 1940 | 2015 |

31.08.14

**No service on Sundays or Public Holidays**

# Havant - Q.A. Hospital - Portsmouth

Stagecoach

# 20

## Saturdays

| | | | | | | | | | | | | | | | | | | | |
|---|---|---|---|---|---|---|---|---|---|---|---|---|---|---|---|---|---|---|---|
| **Havant Bus Station [G]** | 0642 | 0727 | 0757 | 0827 | 0857 | 0927 | | 57 | 27 | | 1457 | 1527 | 1557 | 1627 | 1657 | 1727 | 1757 | 1830 | |
| West Leigh Wakefords Shop | 0652 | 0738 | 0809 | 0839 | 0909 | 0939 | then | 09 | 39 | | 1509 | 1539 | 1609 | 1639 | 1709 | 1739 | 1809 | 1840 | |
| Leigh Park Park Parade [A] | 0702 | 0748 | 0820 | 0850 | 0920 | 0950 | at | 20 | 50 | | 1520 | 1550 | 1620 | 1650 | 1720 | 1750 | 1819 | 1850 | |
| ASDA Walmart | – | – | – | – | 0927 | 0957 | these | 27 | 57 | | 1527 | – | – | – | – | – | – | – | |
| Crookhorn Precinct | 0708 | 0755 | 0828 | 0858 | 0933 | 1003 | mins | 33 | 03 | until | 1533 | 1558 | 1628 | 1658 | 1728 | 1758 | 1827 | 1857 | |
| Queen Alexandra Hospital [G] | 0717 | 0806 | 0839 | 0909 | 0944 | 1014 | past | 44 | 14 | | 1544 | 1609 | 1639 | 1709 | 1739 | 1809 | 1835 | 1905 | |
| Cosham Health Centre | 0721 | 0810 | 0843 | 0913 | 0948 | 1018 | each | 48 | 18 | | 1548 | 1613 | 1643 | 1713 | 1743 | 1813 | 1839 | 1909 | |
| Mountbatten Centre | 0727 | 0817 | 0850 | 0920 | 0955 | 1025 | hour | 55 | 25 | | 1555 | 1620 | 1650 | 1720 | 1750 | 1820 | 1845 | 1915 | |
| Portsmouth Edinburgh Rd [G] | 0736 | 0826 | 0859 | 0929 | 1004 | 1034 | | 04 | 34 | | 1604 | 1629 | 1659 | 1729 | 1759 | 1829 | 1854 | 1924 | |
| **The Hard Gunwharf Quays [D]** | 0741 | 0831 | 0904 | 0934 | 1009 | 1039 | | 09 | 39 | | 1609 | 1634 | 1704 | 1734 | 1804 | 1834 | 1859 | 1929 | |

| | | | | | | | | | | | | | | | | | | | |
|---|---|---|---|---|---|---|---|---|---|---|---|---|---|---|---|---|---|---|---|
| **The Hard Gunwharf Quays [D]** | 0640 | 0715 | 0745 | 0815 | 0845 | 0915 | | 45 | 15 | | 1445 | 1515 | 1545 | 1615 | 1645 | 1720 | 1800 | 1840 | 1920 |
| Portsmouth Commercial Rd [D] | 0645 | 0720 | 0751 | 0821 | 0851 | 0921 | then | 51 | 21 | | 1451 | 1521 | 1551 | 1621 | 1651 | 1726 | 1806 | 1846 | 1926 |
| Mountbatten Centre | 0654 | 0729 | 0800 | 0832 | 0902 | 0932 | at | 02 | 32 | | 1502 | 1532 | 1602 | 1632 | 1702 | 1737 | 1817 | 1855 | 1934 |
| Cosham Health Centre | 0659 | 0734 | 0806 | 0838 | 0908 | 0938 | these | 08 | 38 | | 1508 | 1538 | 1608 | 1638 | 1708 | 1743 | 1823 | 1901 | 1940 |
| Queen Alexandra Hospital [A] | 0702 | 0742 | 0810 | 0842 | 0912 | 0942 | mins | 12 | 42 | until | 1512 | 1542 | 1612 | 1642 | 1712 | 1747 | 1827 | 1905 | 1943 |
| Crookhorn Precinct | 0711 | 0746 | 0819 | 0851 | 0922 | 0952 | past | 22 | 52 | | 1522 | 1552 | 1622 | 1652 | 1722 | 1757 | 1837 | 1913 | 1951 |
| ASDA Walmart | – | – | – | – | 0929 | 0959 | each | 29 | 59 | | 1529 | – | – | – | – | – | – | – | – |
| Leigh Park Park Parade [C] | 0717 | 0753 | 0828 | 0902 | 0937 | 1007 | hour | 37 | 07 | | 1537 | 1602 | 1632 | 1702 | 1732 | 1807 | 1847 | 1922 | 1957 |
| West Leigh Wakefords Shop | 0725 | 0803 | 0838 | 0912 | 0947 | 1017 | | 47 | 17 | | 1547 | 1612 | 1642 | 1712 | 1742 | 1815 | 1855 | 1930 | 2005 |
| **Havant Bus Station [G]** | 0735 | 0815 | 0850 | 0925 | 1000 | 1030 | | 00 | 30 | | 1600 | 1625 | 1655 | 1725 | 1755 | 1825 | 1905 | 1940 | 2015 |

31.08.14

**No service on Sundays or Public Holidays**

# Havant - Leigh Park - Farlington - Anchorage Park - Copnor - Portsmouth

Stagecoach **21**

## Mondays to Fridays

| | | | | | | | | | | | | | | | | | | |
|---|---|---|---|---|---|---|---|---|---|---|---|---|---|---|---|---|---|---|
| **Havant Bus Station [G]** | – | 0540 | – | 0610 | – | 0635 | – | 0655 | – | 0715 | – | 0735 | – | 0750 | – | 0815 | – | – |
| West Leigh Wakefords Shop | – | 0549 | – | 0619 | – | 0645 | – | 0705 | – | 0725 | – | 0745 | – | 0802 | – | 0827 | – | – |
| Leigh Park Park Parade [A] | – | 0558 | – | 0628 | – | 0654 | – | 0715 | – | 0735 | – | 0755 | – | 0814 | – | 0837 | – | – |
| Farlington Rectory Ave | – | 0605 | – | 0635 | 0650 | 0702 | – | 0724 | 0734 | 0744 | – | 0804 | 0814 | 0824 | – | 0846 | – | – |
| Farlington Hilton Hotel | 0541 | 0611 | 0626 | 0641 | 0656 | 0708 | 0720 | 0730 | 0740 | 0750 | 0800 | 0810 | 0820 | 0830 | – | 0854 | – | – |
| Anchorage Pk Compass Rose | 0545 | 0615 | 0630 | 0645 | 0700 | 0713 | 0725 | 0735 | 0745 | 0755 | 0805 | 0815 | 0825 | 0835 | 0845 | 0900 | 0910 | 0920 |
| Copnor Green Lane | 0550 | 0620 | 0635 | 0650 | 0705 | 0718 | 0730 | 0741 | 0751 | 0801 | 0811 | 0821 | 0831 | 0841 | 0851 | 0906 | 0916 | 0926 |
| Kingston Prison | 0557 | 0627 | 0642 | 0657 | 0712 | 0725 | 0739 | 0752 | 0802 | 0812 | 0822 | 0832 | 0842 | 0852 | 0902 | 0914 | 0924 | 0934 |
| Portsmouth Edinburgh Rd [G] | 0605 | 0635 | 0650 | 0705 | 0720 | 0735 | 0750 | 0805 | 0815 | 0825 | 0835 | 0845 | 0855 | 0905 | 0915 | 0925 | 0935 | 0945 |
| **The Hard Gunwharf Quays [D]** | 0610 | 0640 | 0655 | 0710 | 0725 | 0740 | 0755 | 0810 | 0820 | 0830 | 0840 | 0850 | 0900 | 0910 | 0920 | 0930 | 0940 | 0950 |

| | | | | | | | | | | | | | | | | | | |
|---|---|---|---|---|---|---|---|---|---|---|---|---|---|---|---|---|---|---|
| **Havant Bus Station [G]** | 0840 | – | – | 0912 | | – | – | 42 | – | – | 12 | | – | – | 1542 | – | – | 1612 |
| West Leigh Wakefords Shop | 0853 | – | – | 0924 | then | – | – | 54 | – | – | 24 | | – | – | 1554 | – | – | 1624 |
| Leigh Park Park Parade [A] | 0905 | – | – | 0935 | at | – | – | 05 | – | – | 35 | | – | – | 1605 | – | **sdc** | 1635 |
| Farlington Rectory Ave | 0915 | – | – | 0945 | these | – | – | 15 | – | – | 45 | | – | – | 1615 | – | 1635 | 1645 |
| Farlington Hilton Hotel | 0924 | – | – | 0954 | mins | – | – | 24 | – | – | 54 | until | – | – | 1624 | – | 1644 | 1654 |
| Anchorage Pk Compass Rose | 0930 | 0940 | 0950 | 1000 | past | 10 | 20 | 30 | 40 | 50 | 00 | | 1610 | 1620 | 1630 | 1640 | 1650 | 1700 |
| Copnor Green Lane | 0936 | 0946 | 0956 | 1006 | each | 16 | 26 | 36 | 46 | 56 | 06 | | 1616 | 1626 | 1636 | 1646 | 1656 | 1706 |
| Kingston Prison | 0944 | 0954 | 1004 | 1014 | hour | 24 | 34 | 44 | 54 | 04 | 14 | | 1624 | 1634 | 1644 | 1654 | 1704 | 1714 |
| Portsmouth Edinburgh Rd [G] | 0955 | 1005 | 1015 | 1025 | | 35 | 45 | 55 | 05 | 15 | 25 | | 1635 | 1645 | 1655 | 1705 | 1715 | 1725 |
| **The Hard Gunwharf Quays [D]** | 1000 | 1010 | 1020 | 1030 | | 40 | 50 | 00 | 10 | 20 | 30 | | 1640 | 1650 | 1700 | 1710 | 1720 | 1730 |

| | | | | | | | | | | | |
|---|---|---|---|---|---|---|---|---|---|---|---|
| **Havant Bus Station [G]** | – | 1642 | – | 1712 | 1742 | 1812 | 1850 | – | 2005 | – | – |
| West Leigh Wakefords Shop | – | 1654 | – | 1724 | 1754 | 1824 | 1900 | – | 2014 | – | – |
| Leigh Park Park Parade [A] | – | 1705 | **sdc** | 1735 | 1805 | 1835 | 1910 | – | 2022 | – | – |
| Farlington Rectory Ave | 1700 | 1715 | 1730 | 1745 | 1814 | 1844 | 1919 | 1954 | 2029 | 2109 | 2219 |
| Farlington Hilton Hotel | 1709 | 1724 | 1739 | 1754 | 1820 | 1850 | 1923 | 1958 | 2033 | 2113 | 2223 |
| Anchorage Pk Compass Rose | 1715 | 1730 | 1745 | 1800 | 1825 | 1855 | 1927 | 2002 | 2037 | 2117 | 2227 |
| Copnor Green Lane | 1721 | 1736 | 1751 | 1806 | 1830 | 1900 | 1931 | 2006 | 2041 | 2121 | 2231 |
| Kingston Prison | 1729 | 1744 | 1759 | 1814 | 1836 | 1906 | 1937 | 2012 | 2047 | 2127 | 2237 |
| Portsmouth Edinburgh Rd [G] | 1740 | 1755 | 1810 | 1825 | 1845 | 1915 | 1945 | 2020 | 2055 | 2135 | 2245 |
| **The Hard Gunwharf Quays [D]** | 1745 | 1800 | 1815 | 1830 | 1850 | 1920 | 1950 | 2025 | 2100 | 2140 | 2250 |

04.01.15

Code: **sdc** - on College days these journeys start from South Downs College five minutes earlier

# Havant - Leigh Park - Farlington - Anchorage Park - Copnor - Portsmouth

Stagecoach **21**

## Saturdays

| | | | | | | | | | | | | | | | | | |
|---|---|---|---|---|---|---|---|---|---|---|---|---|---|---|---|---|---|
| **Havant Bus Station [G]** | – | – | 0632 | – | – | 0712 | – | 0742 | – | – | 0812 | – | – | 0842 | – | – | 0912 |
| West Leigh Wakefords Shop | – | – | 0642 | – | – | 0723 | – | 0753 | – | – | 0824 | – | – | 0854 | – | – | 0924 |
| Leigh Park Park Parade [A] | – | – | 0651 | – | – | 0733 | – | 0803 | – | – | 0835 | – | – | 0905 | – | – | 0935 |
| Farlington Rectory Ave | – | – | 0659 | – | – | 0743 | – | 0813 | – | – | 0845 | – | – | 0915 | – | – | 0945 |
| Farlington Hilton Hotel | 0616 | 0641 | 0705 | 0720 | 0735 | 0750 | – | 0820 | 0835 | – | 0854 | 0905 | – | 0924 | 0935 | – | 0954 |
| Anchorage Pk Compass Rose | 0620 | 0645 | 0710 | 0725 | 0740 | 0755 | 0810 | 0825 | 0840 | 0850 | 0900 | 0910 | 0920 | 0930 | 0940 | 0950 | 1000 |
| Copnor Green Lane | 0625 | 0650 | 0715 | 0731 | 0746 | 0801 | 0816 | 0831 | 0846 | 0856 | 0906 | 0916 | 0926 | 0936 | 0946 | 0956 | 1006 |
| Kingston Prison | 0632 | 0657 | 0722 | 0739 | 0754 | 0809 | 0824 | 0839 | 0854 | 0904 | 0914 | 0924 | 0934 | 0944 | 0954 | 1004 | 1014 |
| Portsmouth Edinburgh Rd [G] | 0640 | 0705 | 0730 | 0750 | 0805 | 0820 | 0835 | 0850 | 0905 | 0915 | 0925 | 0935 | 0945 | 0955 | 1005 | 1015 | 1025 |
| **The Hard Gunwharf Quays [D]** | 0645 | 0710 | 0735 | 0755 | 0810 | 0825 | 0840 | 0855 | 0910 | 0920 | 0930 | 0940 | 0950 | 1000 | 1010 | 1020 | 1030 |

| | | | | | | | | | | | | | | | | | | | |
|---|---|---|---|---|---|---|---|---|---|---|---|---|---|---|---|---|---|---|---|
| **Havant Bus Station [G]** | | – | – | 42 | – | – | 12 | | 1612 | – | 1642 | – | 1712 | 1742 | 1812 | 1850 | – | 2005 | – | – |
| West Leigh Wakefords Shop | then | – | – | 54 | – | – | 24 | | 1624 | – | 1654 | – | 1724 | 1754 | 1824 | 1900 | – | 2014 | – | – |
| Leigh Park Park Parade [A] | at | – | – | 05 | – | – | 35 | | 1635 | – | 1705 | – | 1735 | 1805 | 1835 | 1910 | – | 2022 | – | – |
| Farlington Rectory Ave | these | – | – | 15 | – | – | 45 | | 1645 | – | 1715 | – | 1745 | 1814 | 1844 | 1919 | 1954 | 2029 | 2109 | 2219 |
| Farlington Hilton Hotel | mins | – | – | 24 | – | – | 54 | until | 1654 | – | 1724 | – | 1754 | 1820 | 1850 | 1923 | 1958 | 2033 | 2113 | 2223 |
| Anchorage Pk Compass Rose | past | 10 | 20 | 30 | 40 | 50 | 00 | | 1700 | 1715 | 1730 | 1745 | 1800 | 1825 | 1855 | 1927 | 2002 | 2037 | 2117 | 2227 |
| Copnor Green Lane | each | 16 | 26 | 36 | 46 | 56 | 06 | | 1706 | 1721 | 1736 | 1751 | 1806 | 1830 | 1900 | 1931 | 2006 | 2041 | 2121 | 2231 |
| Kingston Prison | hour | 24 | 34 | 44 | 54 | 04 | 14 | | 1714 | 1729 | 1744 | 1759 | 1814 | 1836 | 1905 | 1937 | 2012 | 2047 | 2127 | 2237 |
| Portsmouth Edinburgh Rd [G] | | 35 | 45 | 55 | 05 | 15 | 25 | | 1725 | 1740 | 1755 | 1810 | 1825 | 1845 | 1915 | 1945 | 2020 | 2055 | 2135 | 2245 |
| **The Hard Gunwharf Quays [D]** | | 40 | 50 | 00 | 10 | 20 | 30 | | 1730 | 1745 | 1800 | 1815 | 1830 | 1850 | 1920 | 1950 | 2025 | 2100 | 2140 | 2250 |

## Sundays & Public Holidays

| | | | | | | | | | | | | | | | | |
|---|---|---|---|---|---|---|---|---|---|---|---|---|---|---|---|---|
| Havant Bus Station [G] | 0730 | – | 0830 | – | – | 0930 | | – | – | 30 | | – | 1730 | 1830 | 1930 | – |
| West Leigh Wakefords Shop | 0740 | – | 0840 | – | – | 0940 | then | – | – | 40 | | – | 1740 | 1840 | 1940 | – |
| Leigh Park Park Parade [A] | 0750 | – | 0850 | – | – | 0950 | at | – | – | 50 | | – | 1750 | 1850 | 1950 | – |
| Farlington Rectory Ave | 0758 | – | 0858 | – | – | 0959 | these | – | – | 59 | | – | 1758 | 1858 | 1958 | 2109 |
| Farlington Hilton Hotel | 0802 | – | 0902 | – | – | 1005 | mins | – | – | 05 | until | – | 1802 | 1902 | 2002 | 2113 |
| Anchorage Pk Compass Rose | 0806 | 0836 | 0906 | 0930 | 0950 | 1010 | past | 30 | 50 | 10 | | 1730 | 1806 | 1906 | 2006 | 2117 |
| Copnor Green Lane | 0811 | 0841 | 0911 | 0936 | 0956 | 1016 | each | 36 | 56 | 16 | | 1736 | 1811 | 1911 | 2011 | 2121 |
| Kingston Prison | 0817 | 0847 | 0917 | 0944 | 1004 | 1024 | hour | 44 | 04 | 24 | | 1744 | 1817 | 1917 | 2017 | 2127 |
| Portsmouth Edinburgh Rd [G] | 0825 | 0855 | 0925 | 0955 | 1015 | 1035 | | 55 | 15 | 35 | | 1755 | 1825 | 1925 | 2025 | 2135 |
| The Hard Gunwharf Quays [D] | 0830 | 0900 | 0930 | 1000 | 1020 | 1040 | | 00 | 20 | 40 | | 1800 | 1830 | 1930 | 2030 | 2140 |

04.01.15

# Portsmouth - Copnor - Anchorage Park - Farlington - Leigh Park - Havant

Stagecoach **21**

## Mondays to Fridays

| | | | | | | | | | | | | | | | | | | | | |
|---|---|---|---|---|---|---|---|---|---|---|---|---|---|---|---|---|---|---|---|---|
| **The Hard Gunwharf Quays [D]** | – | 0555 | 0615 | 0630 | 0645 | 0700 | 0715 | 0730 | 0745 | 0800 | 0815 | 0830 | | 40 | 50 | 00 | 10 | 20 | 30 | |
| Portsmouth Edinburgh Rd [A] | – | 0600 | 0620 | 0635 | 0651 | 0706 | 0721 | 0736 | 0751 | 0806 | 0821 | 0836 | then | 46 | 56 | 06 | 16 | 26 | 36 | |
| Kingston Prison | – | 0608 | 0628 | 0643 | 0700 | 0716 | 0731 | 0746 | 0801 | 0816 | 0831 | 0846 | at | 56 | 06 | 16 | 26 | 36 | 46 | |
| Copnor Green Lane | – | 0614 | 0634 | 0649 | 0707 | 0723 | 0738 | 0753 | 0808 | 0823 | 0838 | 0853 | these | 03 | 13 | 23 | 33 | 43 | 53 | |
| Anchorage Pk Compass Rose | – | 0618 | 0638 | 0654 | 0712 | 0729 | 0744 | 0759 | 0814 | 0829 | 0844 | 0859 | mins | 09 | 19 | 29 | 39 | 49 | 59 | until |
| Farlington Hilton Hotel | 0602 | 0622 | 0642 | 0659 | 0717 | 0734 | 0749 | 0804 | 0819 | 0834 | – | 0904 | past | – | – | 34 | – | – | 04 | |
| Farlington Rectory Ave | 0606 | 0626 | 0646 | 0704 | 0723 | 0741 | 0755 | 0811 | 0825 | 0841 | – | 0911 | each | – | – | 41 | – | – | 11 | |
| Leigh Park Park Parade [C] | 0613 | 0633 | – | 0712 | – | 0752 | – | 0822 | **sdc** | 0852 | – | 0922 | hour | – | – | 52 | – | – | 22 | |
| West Leigh Wakefords Shop | 0620 | 0640 | – | 0720 | – | 0802 | – | 0832 | – | 0902 | – | 0932 | | – | – | 02 | – | – | 32 | |
| **Havant Bus Station [G]** | 0630 | 0650 | – | 0730 | – | 0815 | – | 0845 | – | 0915 | – | 0945 | | – | – | 15 | – | – | 45 | |

| | | | | | | | | | | | | | | | | | | |
|---|---|---|---|---|---|---|---|---|---|---|---|---|---|---|---|---|---|---|
| **The Hard Gunwharf Quays [D]** | 1640 | 1650 | 1700 | 1710 | 1720 | 1730 | 1740 | 1755 | 1810 | 1825 | 1840 | 1900 | 1930 | 2000 | 2030 | 2105 | 2145 | 2255 |
| Portsmouth Edinburgh Rd [A] | 1646 | 1656 | 1706 | 1716 | 1726 | 1736 | 1746 | 1801 | 1816 | 1831 | 1846 | 1906 | 1936 | 2006 | 2036 | 2110 | 2150 | 2300 |
| Kingston Prison | 1656 | 1706 | 1716 | 1726 | 1736 | 1746 | 1756 | 1811 | 1826 | 1841 | 1856 | 1914 | 1944 | 2014 | 2044 | 2118 | 2158 | 2308 |
| Copnor Green Lane | 1703 | 1713 | 1723 | 1733 | 1743 | 1753 | 1803 | 1818 | 1833 | 1848 | 1903 | 1920 | 1950 | 2020 | 2050 | 2124 | 2204 | 2314 |
| Anchorage Pk Compass Rose | 1709 | 1719 | 1729 | 1739 | 1749 | 1759 | 1809 | 1824 | 1839 | 1854 | 1909 | 1925 | 1955 | 2025 | 2055 | 2128 | 2208 | 2318 |
| Farlington Hilton Hotel | – | 1724 | 1734 | 1744 | 1754 | 1804 | 1814 | 1829 | 1844 | 1859 | 1914 | 1929 | 1959 | 2029 | 2059 | 2132 | 2212 | 2322 |
| Farlington Rectory Ave | – | 1731 | – | 1751 | – | 1811 | – | 1834 | – | 1904 | – | 1934 | 2004 | 2034 | 2104 | 2136 | 2216 | 2326 |
| Leigh Park Park Parade [C] | – | 1742 | – | 1802 | – | 1822 | – | 1842 | – | 1912 | – | 1942 | – | 2042 | – | – | – | – |
| West Leigh Wakefords Shop | – | 1752 | – | 1812 | – | 1832 | – | 1852 | – | 1920 | – | 1950 | – | 2050 | – | – | – | – |
| **Havant Bus Station [G]** | – | 1805 | – | 1825 | – | 1845 | – | 1900 | – | 1930 | – | 2000 | – | 2100 | – | – | – | – |

04.01.15

Code: **sdc** - on College days continues to South Downs College arriving five minutes later

# Portsmouth - Copnor - Anchorage Park - Farlington - Leigh Park - Havant

Stagecoach **21**

## Saturdays

| | | | | | | | | | | | | | | | | | | | |
|---|---|---|---|---|---|---|---|---|---|---|---|---|---|---|---|---|---|---|---|
| **The Hard Gunwharf Quays [D]** | 0650 | 0725 | 0745 | 0805 | 0820 | 0835 | 0850 | 0905 | 0920 | 0930 | | 40 | 50 | 00 | 10 | 20 | 30 | | 1640 |
| Portsmouth Edinburgh Rd [A] | 0655 | 0730 | 0750 | 0810 | 0825 | 0840 | 0855 | 0910 | 0925 | 0936 | then | 46 | 56 | 06 | 16 | 26 | 36 | | 1646 |
| Kingston Prison | 0703 | 0738 | 0758 | 0818 | 0833 | 0848 | 0903 | 0918 | 0933 | 0946 | at | 56 | 06 | 16 | 26 | 36 | 46 | | 1656 |
| Copnor Green Lane | 0709 | 0744 | 0804 | 0824 | 0839 | 0854 | 0909 | 0924 | 0939 | 0953 | these | 03 | 13 | 23 | 33 | 43 | 53 | | 1703 |
| Anchorage Pk Compass Rose | 0714 | 0749 | 0809 | 0829 | 0844 | 0859 | 0914 | 0929 | 0944 | 0959 | mins | 09 | 19 | 29 | 39 | 49 | 59 | until | 1709 |
| Farlington Hilton Hotel | 0719 | 0754 | – | 0834 | – | 0904 | – | 0934 | – | 1004 | past | – | – | 34 | – | – | 04 | | – |
| Farlington Rectory Ave | 0724 | 0801 | – | 0841 | – | 0911 | – | 0941 | – | 1011 | each | – | – | 41 | – | – | 11 | | – |
| Leigh Park Park Parade [C] | 0732 | 0812 | – | 0852 | – | 0922 | – | 0952 | – | 1022 | hour | – | – | 52 | – | – | 22 | | – |
| West Leigh Wakefords Shop | 0740 | 0822 | – | 0902 | – | 0932 | – | 1002 | – | 1032 | | – | – | 02 | – | – | 32 | | – |
| **Havant Bus Station [G]** | 0750 | 0835 | – | 0915 | – | 0945 | – | 1015 | – | 1045 | | – | – | 15 | – | – | 45 | | – |

| | | | | | | | | | | | | | | | | | |
|---|---|---|---|---|---|---|---|---|---|---|---|---|---|---|---|---|---|
| **The Hard Gunwharf Quays [D]** | 1650 | 1700 | 1710 | 1720 | 1730 | 1740 | 1755 | 1810 | 1825 | 1840 | 1900 | 1930 | 2000 | 2030 | 2105 | 2145 | 2255 |
| Portsmouth Edinburgh Rd [A] | 1656 | 1706 | 1716 | 1726 | 1736 | 1746 | 1801 | 1816 | 1831 | 1846 | 1906 | 1936 | 2006 | 2036 | 2110 | 2150 | 2300 |
| Kingston Prison | 1706 | 1716 | 1726 | 1736 | 1746 | 1756 | 1811 | 1826 | 1841 | 1856 | 1914 | 1944 | 2014 | 2044 | 2118 | 2158 | 2308 |
| Copnor Green Lane | 1713 | 1723 | 1733 | 1743 | 1753 | 1803 | 1818 | 1833 | 1848 | 1903 | 1920 | 1950 | 2020 | 2050 | 2124 | 2204 | 2314 |
| Anchorage Pk Compass Rose | 1719 | 1729 | 1739 | 1749 | 1759 | 1809 | 1824 | 1839 | 1854 | 1909 | 1925 | 1955 | 2025 | 2055 | 2128 | 2208 | 2318 |
| Farlington Hilton Hotel | 1724 | 1734 | – | 1754 | 1804 | 1814 | 1829 | 1844 | 1859 | 1914 | 1929 | 1959 | 2029 | 2059 | 2132 | 2212 | 2322 |
| Farlington Rectory Ave | – | 1741 | – | – | 1809 | – | 1834 | – | 1904 | – | 1934 | 2004 | 2034 | 2104 | 2136 | 2216 | 2326 |
| Leigh Park Park Parade [C] | – | 1752 | – | – | 1817 | – | 1842 | – | 1912 | – | 1942 | – | 2042 | – | – | – | – |
| West Leigh Wakefords Shop | – | 1800 | – | – | 1825 | – | 1850 | – | 1920 | – | 1950 | – | 2050 | – | – | – | – |
| **Havant Bus Station [G]** | – | 1810 | – | – | 1835 | – | 1900 | – | 1930 | – | 2000 | – | 2100 | – | – | – | – |

## Sundays & Public Holidays

| | | | | | | | | | | | | | | | | | | | | |
|---|---|---|---|---|---|---|---|---|---|---|---|---|---|---|---|---|---|---|---|---|
| **The Hard Gunwharf Quays** [D] | – | 0835 | 0905 | 0935 | 1005 | 1030 | | 50 | 10 | 30 | | 1650 | 1710 | 1730 | 1750 | 1810 | 1835 | 1935 | 2035 | 2145 |
| Portsmouth Edinburgh Rd [A] | – | 0840 | 0910 | 0940 | 1010 | 1036 | then | 56 | 16 | 36 | | 1656 | 1716 | 1736 | 1756 | 1816 | 1841 | 1941 | 2040 | 2150 |
| Kingston Prison | – | 0848 | 0918 | 0948 | 1018 | 1046 | at | 06 | 26 | 46 | | 1706 | 1726 | 1746 | 1806 | 1826 | 1849 | 1949 | 2048 | 2158 |
| Copnor Green Lane | – | 0855 | 0925 | 0955 | 1025 | 1053 | these | 13 | 33 | 53 | | 1713 | 1733 | 1753 | 1813 | 1833 | 1855 | 1955 | 2054 | 2204 |
| Anchorage Pk Compass Rose | – | 0900 | 0930 | 1000 | 1030 | 1059 | mins | 19 | 39 | 59 | until | 1719 | 1739 | 1759 | 1819 | 1839 | 1900 | 2000 | 2058 | 2208 |
| Farlington Hilton Hotel | 0754 | 0904 | – | 1004 | – | 1104 | past | – | – | 04 | | – | – | 1804 | – | – | 1904 | 2004 | 2102 | 2212 |
| Farlington Rectory Ave | 0759 | 0910 | – | 1010 | – | 1110 | each | – | – | 10 | | – | – | 1809 | – | – | 1909 | 2009 | 2106 | 2216 |
| Leigh Park Park Parade [C] | 0807 | 0919 | – | 1019 | – | 1119 | hour | – | – | 19 | | – | – | 1817 | – | – | 1917 | 2017 | – | – |
| West Leigh Wakefords Shop | 0815 | 0928 | – | 1028 | – | 1128 | | – | – | 28 | | – | – | 1825 | – | – | 1925 | 2025 | – | – |
| **Havant Bus Station [G]** | 0825 | 0940 | – | 1040 | – | 1140 | | – | – | 40 | | – | – | 1835 | – | – | 1935 | 2035 | – | – |

04.01.15

# Leigh Park - Havant - Cosham - Commercial Road - Southsea

Stagecoach **23**

## Mondays to Fridays

| | | | | | | | | | | | | | | | | | | |
|---|---|---|---|---|---|---|---|---|---|---|---|---|---|---|---|---|---|---|
| **Leigh Park Strouden Court** | – | 0512 | 0532 | 0552 | 0612 | – | 0626 | 0636 | 0646 | 0656 | 0706 | 0716 | 0726 | 0736 | 0746 | 0756 | 0806 | 0816 |
| Leigh Park Hockham Court | – | 0514 | 0534 | 0554 | 0614 | – | 0628 | 0638 | 0648 | 0658 | 0708 | 0718 | 0728 | 0738 | 0748 | 0758 | 0808 | 0818 |
| Park Parade Dunsbury Way | – | 0519 | 0539 | 0559 | 0619 | – | 0636 | 0646 | 0656 | 0706 | 0716 | 0726 | 0736 | 0746 | 0756 | 0806 | 0816 | 0826 |
| Havant Bus Station [E] ⇄ | – | 0526 | 0546 | 0606 | 0626 | – | 0644 | 0654 | 0704 | 0714 | 0724 | 0734 | 0744 | 0754 | 0804 | 0814 | 0824 | 0834 |
| Havant Bus Station [E] ⇄ | – | 0528 | 0548 | 0608 | 0628 | – | 0648 | 0658 | 0708 | 0718 | 0728 | 0738 | 0748 | 0758 | 0808 | 0818 | 0828 | 0838 |
| Farlington Rectory Avenue | **sr** | 0536 | 0556 | 0616 | 0636 | **sr** | 0656 | 0706 | 0716 | 0726 | 0736 | 0747 | 0757 | 0807 | 0817 | 0826 | 0836 | 0846 |
| Cosham Health Centre ⇄ | 0523 | 0543 | 0603 | 0623 | 0643 | 0655 | 0705 | 0715 | 0725 | 0735 | 0746 | 0757 | 0807 | 0817 | 0827 | 0836 | 0845 | 0855 |
| North End Junction | 0532 | 0552 | 0612 | 0632 | 0652 | 0704 | 0714 | 0724 | 0734 | 0744 | 0755 | 0806 | 0816 | 0826 | 0836 | 0845 | 0854 | 0904 |
| Portsmouth Commercial Road [C] ⇄ | 0542 | 0602 | 0622 | 0642 | 0702 | 0715 | 0727 | 0738 | 0749 | 0801 | 0812 | 0823 | 0833 | 0843 | 0851 | 0859 | 0907 | 0917 |
| The Hard Gunwharf Quays [H] ⇄ | 0548 | 0608 | 0628 | 0648 | 0708 | 0721 | 0733 | 0744 | 0756 | 0808 | 0820 | 0830 | 0840 | 0849 | 0857 | 0905 | 0913 | 0923 |
| Southsea Palmerston Road | 0555 | 0615 | 0635 | 0655 | 0715 | 0728 | 0740 | 0752 | 0804 | 0816 | 0828 | 0838 | 0848 | 0856 | 0904 | 0912 | 0920 | 0930 |
| **Southsea South Parade Pier** | 0600 | 0620 | 0640 | 0700 | 0720 | 0733 | 0745 | 0757 | 0809 | 0821 | 0833 | 0843 | 0853 | 0901 | 0909 | 0917 | 0925 | 0935 |

| | | | | | | | | | | | | | | | | | | |
|---|---|---|---|---|---|---|---|---|---|---|---|---|---|---|---|---|---|---|
| **Leigh Park Strouden Court** | 0826 | 0836 | 0846 | – | 0856 | | 06 | 16 | 26 | 36 | 46 | 56 | | 1506 | 1516 | 1526 | 1536 | 1546 | 1556 |
| Leigh Park Hockham Court | 0828 | 0838 | 0848 | – | 0858 | | 08 | 18 | 28 | 38 | 48 | 58 | | 1508 | 1518 | 1528 | 1538 | 1548 | 1558 |
| Park Parade Dunsbury Way | 0836 | 0846 | 0856 | – | 0906 | | 16 | 26 | 36 | 46 | 56 | 06 | | 1516 | 1526 | 1536 | 1546 | 1556 | 1605 |
| Havant Bus Station [E] ⇄ | 0844 | 0854 | 0904 | – | 0914 | then | 24 | 34 | 44 | 54 | 04 | 14 | | 1524 | 1534 | 1544 | 1554 | 1604 | 1614 |
| Havant Bus Station [E] ⇄ | 0848 | 0858 | 0908 | – | 0918 | at | 28 | 38 | 48 | 58 | 08 | 18 | | 1528 | 1538 | 1548 | 1558 | 1608 | 1618 |
| Farlington Rectory Avenue | 0856 | 0906 | 0916 | **sr** | 0926 | these | 36 | 46 | 56 | 06 | 16 | 26 | | 1536 | 1546 | 1556 | 1606 | 1617 | 1627 |
| Cosham Health Centre ⇄ | 0905 | 0915 | 0925 | 0931 | 0937 | past | 45 | 55 | 05 | 15 | 25 | 35 | | 1545 | 1555 | 1605 | 1616 | 1627 | 1637 |
| North End Junction | 0914 | 0924 | 0934 | 0940 | 0946 | each | 54 | 04 | 14 | 24 | 34 | 44 | | 1554 | 1604 | 1614 | 1625 | 1636 | 1647 |
| Portsmouth Commercial Road [C] ⇄ | 0927 | 0937 | 0947 | 0955 | 1003 | hour | 07 | 17 | 27 | 37 | 47 | 57 | | 1607 | 1618 | 1629 | 1640 | 1651 | 1702 |
| The Hard Gunwharf Quays [H] ⇄ | 0933 | 0943 | 0953 | 1001 | 1009 | | 13 | 23 | 33 | 43 | 53 | 03 | | 1613 | 1624 | 1635 | 1646 | 1657 | 1708 |
| Southsea Palmerston Road | 0940 | 0950 | 1000 | 1008 | 1016 | | 20 | 30 | 40 | 50 | 00 | 10 | | 1621 | 1632 | 1643 | 1654 | 1705 | 1716 |
| **Southsea South Parade Pier** | 0945 | 0955 | 1005 | 1013 | 1021 | | 25 | 35 | 45 | 55 | 05 | 15 | | 1626 | 1637 | 1648 | 1659 | 1710 | 1721 |

| | | | | | | | | | | | | | | | | | | |
|---|---|---|---|---|---|---|---|---|---|---|---|---|---|---|---|---|---|---|
| **Leigh Park Strouden Court** | 1606 | 1616 | 1626 | 1636 | 1646 | 1656 | 1706 | 1716 | 1731 | 1746 | 1806 | 1826 | 1846 | 1916 | 1946 | 2042 | 2142 | 2302 |
| Leigh Park Hockham Court | 1608 | 1618 | 1628 | 1638 | 1648 | 1658 | 1708 | 1718 | 1733 | 1748 | 1808 | 1828 | 1848 | 1918 | 1948 | 2044 | 2144 | 2304 |
| Park Parade Dunsbury Way | 1616 | 1626 | 1636 | 1646 | 1656 | 1706 | 1716 | 1726 | 1741 | 1756 | 1816 | 1836 | 1856 | 1926 | 1956 | 2049 | 2149 | 2309 |
| Havant Bus Station [E] ⇄ | 1624 | 1634 | 1644 | 1654 | 1704 | 1714 | 1724 | 1734 | 1749 | 1804 | 1824 | 1844 | 1904 | 1934 | 2004 | 2056 | 2156 | 2316 |
| Havant Bus Station [E] ⇄ | 1628 | 1638 | 1648 | 1658 | 1708 | 1718 | 1728 | 1738 | 1753 | 1808 | 1828 | 1848 | 1908 | 1938 | 2008 | 2058 | 2158 | 2318 |
| Farlington Rectory Avenue | 1637 | 1647 | 1657 | 1707 | 1717 | 1727 | 1737 | 1746 | 1801 | 1816 | 1836 | 1856 | 1916 | 1944 | 2014 | 2104 | 2204 | 2324 |
| Cosham Health Centre ⇄ | 1647 | 1657 | 1707 | 1717 | 1727 | 1737 | 1747 | 1755 | 1810 | 1825 | 1845 | 1905 | 1925 | 1951 | 2021 | 2111 | 2211 | 2331 |
| North End Junction | 1657 | 1707 | 1717 | 1727 | 1737 | 1747 | 1757 | 1804 | 1819 | 1834 | 1854 | 1914 | 1934 | 1959 | 2029 | 2119 | 2219 | 2339 |
| Portsmouth Commercial Road [C] ⇄ | 1713 | 1724 | 1734 | 1744 | 1754 | 1804 | 1811 | 1817 | 1832 | 1847 | 1907 | 1927 | 1947 | 2009 | 2039 | 2129 | 2229 | 2349 |
| The Hard Gunwharf Quays [H] ⇄ | 1719 | 1730 | 1740 | 1750 | 1800 | 1810 | – | 1823 | 1838 | 1853 | 1913 | 1933 | 1953 | 2014 | 2044 | 2134 | 2234 | 2354 |
| Southsea Palmerston Road | 1727 | 1738 | 1748 | 1758 | 1808 | 1818 | – | 1830 | 1845 | 1900 | 1920 | 1940 | 2000 | 2021 | 2051 | 2141 | 2241 | – |
| **Southsea South Parade Pier** | 1732 | 1743 | 1753 | 1803 | 1813 | 1823 | – | 1835 | 1850 | 1905 | 1925 | 1945 | 2005 | 2025 | 2055 | 2145 | 2245 | – |

Code: **sr** - Journey starts from Drayton South Road 6 minutes earlier

04.05.14

# Leigh Park - Havant - Cosham - Commercial Road - Southsea

Stagecoach **23**

## Saturdays

| | | | | | | | | | | | | | | | | | | | | | |
|---|---|---|---|---|---|---|---|---|---|---|---|---|---|---|---|---|---|---|---|---|---|
| **Leigh Park Strouden Court** | – | 0642 | – | 0712 | 0726 | 0736 | 0746 | 0756 | 0806 | 0816 | 0826 | 0836 | 0846 | 0856 | | 06 | 16 | 26 | 36 | 46 | 56 |
| Leigh Park Hockham Court | – | 0644 | – | 0714 | 0728 | 0738 | 0748 | 0758 | 0808 | 0818 | 0828 | 0838 | 0848 | 0858 | | 08 | 18 | 28 | 38 | 48 | 58 |
| Park Parade Dunsbury Way | – | 0649 | – | 0719 | 0734 | 0746 | 0756 | 0806 | 0816 | 0826 | 0836 | 0846 | 0856 | 0906 | | 16 | 26 | 36 | 46 | 56 | 06 |
| Havant Bus Station [E] ⇄ | – | 0656 | – | 0726 | 0741 | 0754 | 0804 | 0814 | 0824 | 0834 | 0844 | 0854 | 0904 | 0914 | then | 24 | 34 | 44 | 54 | 04 | 14 |
| Havant Bus Station [E] ⇄ | – | 0658 | – | 0728 | 0743 | 0758 | 0808 | 0818 | 0828 | 0838 | 0848 | 0858 | 0908 | 0918 | at | 28 | 38 | 48 | 58 | 08 | 18 |
| Farlington Rectory Avenue | – | 0706 | – | 0736 | 0751 | 0806 | 0816 | 0826 | 0836 | 0846 | 0856 | 0906 | 0916 | 0926 | these | 36 | 46 | 56 | 06 | 16 | 26 |
| Drayton South Road | 0648 | – | 0728 | – | – | – | – | – | – | – | – | – | – | – | mins | – | – | – | – | – | – |
| Cosham Health Centre ⇄ | 0653 | 0713 | 0733 | 0745 | 0800 | 0815 | 0825 | 0835 | 0845 | 0855 | 0905 | 0915 | 0925 | 0935 | past | 45 | 55 | 05 | 15 | 25 | 35 |
| North End Junction | 0702 | 0722 | 0742 | 0754 | 0809 | 0824 | 0834 | 0844 | 0854 | 0904 | 0914 | 0924 | 0934 | 0944 | each | 54 | 04 | 14 | 24 | 34 | 44 |
| Portsmouth Commercial Road [C] ⇄ | 0712 | 0732 | 0752 | 0807 | 0822 | 0837 | 0847 | 0857 | 0907 | 0917 | 0927 | 0937 | 0947 | 0957 | hour | 07 | 17 | 27 | 37 | 47 | 57 |
| The Hard Gunwharf Quays [H] ⇄ | 0718 | 0738 | 0758 | 0813 | 0828 | 0843 | 0853 | 0903 | 0913 | 0923 | 0933 | 0943 | 0953 | 1003 | | 13 | 23 | 33 | 43 | 53 | 03 |
| Southsea Palmerston Road | 0725 | 0745 | 0805 | 0820 | 0835 | 0850 | 0900 | 0910 | 0920 | 0930 | 0940 | 0950 | 1000 | 1010 | | 20 | 30 | 40 | 50 | 00 | 10 |
| **Southsea South Parade Pier** | 0730 | 0750 | 0810 | 0825 | 0840 | 0855 | 0905 | 0915 | 0925 | 0935 | 0945 | 0955 | 1005 | 1015 | | 25 | 35 | 45 | 55 | 05 | 15 |

| | | | | | | | | | | | | | | | | | | |
|---|---|---|---|---|---|---|---|---|---|---|---|---|---|---|---|---|---|---|
| **Leigh Park Strouden Court** | | 1606 | 1616 | 1631 | 1646 | 1701 | 1716 | 1731 | 1746 | 1806 | 1826 | 1846 | 1916 | 1946 | 2042 | 2142 | 2302 |
| Leigh Park Hockham Court | | 1608 | 1618 | 1633 | 1648 | 1703 | 1718 | 1733 | 1748 | 1808 | 1828 | 1848 | 1918 | 1948 | 2044 | 2144 | 2304 |
| Park Parade Dunsbury Way | | 1616 | 1626 | 1641 | 1656 | 1711 | 1726 | 1741 | 1756 | 1816 | 1836 | 1856 | 1926 | 1956 | 2049 | 2149 | 2309 |
| Havant Bus Station [E] ⇄ | | 1624 | 1634 | 1649 | 1704 | 1719 | 1734 | 1749 | 1804 | 1824 | 1844 | 1904 | 1934 | 2004 | 2056 | 2156 | 2316 |
| Havant Bus Station [E] ⇄ | | 1628 | 1638 | 1653 | 1708 | 1723 | 1738 | 1753 | 1808 | 1828 | 1848 | 1908 | 1938 | 2008 | 2058 | 2158 | 2318 |
| Farlington Rectory Avenue | until | 1636 | 1646 | 1701 | 1716 | 1731 | 1746 | 1801 | 1816 | 1836 | 1856 | 1916 | 1944 | 2014 | 2104 | 2204 | 2324 |
| Cosham Health Centre ⇄ | | 1645 | 1655 | 1710 | 1725 | 1740 | 1755 | 1810 | 1825 | 1845 | 1905 | 1925 | 1951 | 2021 | 2111 | 2211 | 2331 |
| North End Junction | | 1654 | 1704 | 1719 | 1734 | 1749 | 1804 | 1819 | 1834 | 1854 | 1914 | 1934 | 1959 | 2029 | 2119 | 2219 | 2339 |
| Portsmouth Commercial Road [C] ⇄ | | 1707 | 1717 | 1732 | 1747 | 1802 | 1817 | 1832 | 1847 | 1907 | 1927 | 1947 | 2009 | 2039 | 2129 | 2229 | 2349 |
| The Hard Gunwharf Quays [H] ⇄ | | 1713 | 1723 | 1738 | 1753 | 1808 | 1823 | 1838 | 1853 | 1913 | 1933 | 1953 | 2014 | 2044 | 2134 | 2234 | 2354 |
| Southsea Palmerston Road | | 1720 | 1730 | 1745 | 1800 | 1815 | 1830 | 1845 | 1900 | 1920 | 1940 | 2000 | 2021 | 2051 | 2141 | 2241 | – |
| **Southsea South Parade Pier** | | 1725 | 1735 | 1750 | 1805 | 1820 | 1835 | 1850 | 1905 | 1925 | 1945 | 2005 | 2025 | 2055 | 2145 | 2245 | – |

## Sundays

| | P | P | P | | | | | | | | | | P | P | P | P |
|---|---|---|---|---|---|---|---|---|---|---|---|---|---|---|---|---|
| **Leigh Park Strouden Court** | 0741 | 0816 | 0846 | | 16 | 36 | 56 | | 1616 | 1656 | 1736 | 1817 | 1922 | 2032 | 2142 | 2252 |
| Leigh Park Hockham Court | 0743 | 0818 | 0848 | | 18 | 38 | 58 | | 1618 | 1658 | 1738 | 1819 | 1924 | 2034 | 2144 | 2254 |
| Park Parade Dunsbury Way | 0750 | 0825 | 0856 | | 26 | 46 | 06 | | 1626 | 1704 | 1744 | 1824 | 1929 | 2039 | 2149 | 2259 |
| Havant Bus Station [E] ⇄ | 0757 | 0832 | 0904 | then | 34 | 54 | 14 | | 1634 | 1711 | 1751 | 1831 | 1936 | 2046 | 2156 | 2306 |
| Havant Bus Station [E] ⇄ | 0800 | 0835 | 0908 | at | 38 | 58 | 18 | | 1638 | 1713 | 1753 | 1833 | 1938 | 2048 | 2158 | 2308 |
| Farlington Rectory Avenue | 0807 | 0842 | 0916 | these | 46 | 06 | 26 | | 1646 | 1721 | 1800 | 1839 | 1944 | 2054 | 2204 | 2314 |
| Cosham Health Centre ⇄ | 0816 | 0851 | 0925 | mins | 55 | 15 | 35 | until | 1655 | 1730 | 1808 | 1846 | 1951 | 2101 | 2211 | 2321 |
| North End Junction | 0825 | 0900 | 0934 | past | 04 | 24 | 44 | | 1704 | 1739 | 1817 | 1854 | 1959 | 2109 | 2219 | 2329 |
| Portsmouth Commercial Road [C] ⇄ | 0837 | 0912 | 0947 | each | 17 | 37 | 57 | | 1717 | 1752 | 1828 | 1904 | 2009 | 2119 | 2229 | 2339 |
| The Hard Gunwharf Quays [H] ⇄ | 0843 | 0918 | 0953 | hour | 23 | 43 | 03 | | 1723 | 1758 | 1833 | 1909 | 2014 | 2124 | 2234 | – |
| Southsea Palmerston Road | 0850 | 0925 | 1000 | | 30 | 50 | 10 | | 1730 | 1805 | 1840 | 1916 | 2021 | 2131 | 2241 | – |
| **Southsea South Parade Pier** | 0855 | 0930 | 1005 | | 35 | 55 | 15 | | 1735 | 1810 | 1845 | 1920 | 2025 | 2135 | 2245 | – |

CODE: **P** - Supported by Portsmouth City Council

04.05.14

# Southsea - Commercial Road - Cosham - Havant - Leigh Park

Stagecoach

# 23

## Mondays to Fridays

| | | | | | | | | | | | | | | | | | | | | |
|---|---|---|---|---|---|---|---|---|---|---|---|---|---|---|---|---|---|---|---|---|
| **Southsea South Parade Pier** | – | – | – | 0610 | 0630 | 0643 | 0655 | 0707 | – | 0719 | 0731 | 0743 | – | 0755 | 0807 | 0819 | 0831 | 0843 | 0855 |
| Southsea Palmerston Road | – | – | – | 0615 | 0635 | 0648 | 0700 | 0712 | – | 0724 | 0736 | 0748 | – | 0800 | 0812 | 0824 | 0836 | 0848 | 0900 |
| The Hard Gunwharf Quays [C] ⇄ | – | – | – | 0622 | 0642 | 0655 | 0707 | 0719 | – | 0733 | 0745 | 0757 | – | 0809 | 0821 | 0833 | 0845 | 0857 | 0908 |
| Portsmouth Commercial Road [D]⇄ | – | – | – | 0628 | 0648 | 0701 | 0713 | 0725 | 0733 | 0740 | 0752 | 0804 | 0810 | 0816 | 0828 | 0840 | 0852 | 0904 | 0914 |
| North End Junction | – | – | – | 0641 | 0701 | 0714 | 0726 | 0738 | 0746 | 0753 | 0805 | 0817 | 0827 | 0837 | 0847 | 0857 | 0907 | 0917 | 0927 |
| Cosham Health Centre ⇄ | 0550 | 0610 | 0630 | 0650 | 0710 | 0723 | 0735 | 0747 | 0755 | 0802 | 0814 | 0826 | 0836 | 0846 | 0856 | 0906 | 0916 | 0926 | 0936 |
| Farlington Rectory Avenue | 0558 | 0618 | 0638 | 0658 | 0718 | 0731 | 0743 | 0755 | 0803 | 0811 | 0823 | 0835 | 0845 | 0855 | 0905 | 0915 | 0925 | 0935 | 0945 |
| Havant Bus Station [F] ⇄ | 0606 | 0626 | 0646 | 0706 | 0726 | 0740 | 0752 | 0804 | 0814 | 0824 | 0834 | 0844 | 0854 | 0904 | 0914 | 0924 | 0934 | 0944 | 0954 |
| Havant Bus Station [F] ⇄ | 0608 | 0628 | 0648 | 0708 | 0728 | 0742 | 0754 | 0806 | 0818 | 0828 | 0838 | 0848 | 0858 | 0908 | 0918 | 0928 | 0938 | 0948 | 0958 |
| Park Parade Dunsbury Way | 0617 | 0637 | 0657 | 0717 | 0737 | 0751 | 0803 | 0815 | 0827 | 0837 | 0847 | 0857 | 0907 | 0917 | 0927 | 0937 | 0947 | 0957 | 1007 |
| Leigh Park Strouden Court | 0624 | 0644 | 0704 | 0724 | 0744 | 0758 | 0810 | 0822 | 0834 | 0844 | 0854 | 0904 | 0914 | 0924 | 0934 | 0944 | 0954 | 1004 | 1014 |
| **Leigh Park Hockham Court** | 0628 | 0648 | 0708 | 0728 | 0748 | 0808 | 0818 | 0828 | 0838 | 0848 | 0858 | 0908 | 0918 | 0928 | 0938 | 0948 | 0958 | 1008 | 1018 |

| | | | | | | | | | | | | | | | | | | | | |
|---|---|---|---|---|---|---|---|---|---|---|---|---|---|---|---|---|---|---|---|---|
| **Southsea South Parade Pier** | | 05 | 15 | 25 | 35 | 45 | 55 | | 1504 | 1513 | 1522 | 1531 | 1540 | 1549 | 1558 | 1607 | 1616 | 1625 | 1635 | 1645 | 1655 |
| Southsea Palmerston Road | | 10 | 20 | 30 | 40 | 50 | 00 | | 1509 | 1518 | 1527 | 1536 | 1545 | 1554 | 1603 | 1612 | 1621 | 1630 | 1640 | 1650 | 1700 |
| The Hard Gunwharf Quays [C] ⇄ | then | 18 | 28 | 38 | 48 | 58 | 08 | | 1518 | 1527 | 1536 | 1545 | 1554 | 1603 | 1612 | 1621 | 1630 | 1639 | 1649 | 1659 | 1709 |
| Portsmouth Commercial Road [D]⇄ | at | 24 | 34 | 44 | 54 | 04 | 14 | | 1524 | 1533 | 1542 | 1551 | 1600 | 1609 | 1618 | 1627 | 1636 | 1645 | 1655 | 1705 | 1715 |
| North End Junction | these | 37 | 47 | 57 | 07 | 17 | 27 | | 1537 | 1546 | 1555 | 1605 | 1615 | 1625 | 1635 | 1645 | 1655 | 1705 | 1715 | 1725 | 1735 |
| Cosham Health Centre ⇄ | mins | 46 | 56 | 06 | 16 | 26 | 36 | until | 1546 | 1555 | 1605 | 1615 | 1625 | 1635 | 1645 | 1705 | 1705 | 1715 | 1725 | 1735 | 1745 |
| Farlington Rectory Avenue | past | 55 | 05 | 15 | 25 | 35 | 45 | | 1555 | 1605 | 1615 | 1625 | 1635 | 1645 | 1655 | 1705 | 1715 | 1725 | 1735 | 1745 | 1755 |
| Havant Bus Station [F] ⇄ | each | 04 | 14 | 24 | 34 | 44 | 54 | | 1604 | 1614 | 1624 | 1634 | 1644 | 1654 | 1704 | 1714 | 1724 | 1734 | 1744 | 1754 | 1804 |
| Havant Bus Station [F] ⇄ | hour | 08 | 18 | 28 | 38 | 48 | 58 | | 1608 | 1618 | 1628 | 1638 | 1648 | 1658 | 1708 | 1718 | 1728 | 1738 | 1748 | 1758 | 1808 |
| Park Parade Dunsbury Way | | 17 | 27 | 37 | 47 | 57 | 07 | | 1617 | 1627 | 1637 | 1647 | 1657 | 1707 | 1717 | 1727 | 1737 | 1747 | 1757 | 1807 | 1817 |
| Leigh Park Strouden Court | | 24 | 34 | 44 | 54 | 04 | 14 | | 1624 | 1634 | 1644 | 1654 | 1704 | 1714 | 1724 | 1734 | 1744 | 1754 | 1804 | 1814 | 1824 |
| **Leigh Park Hockham Court** | | 28 | 38 | 48 | 58 | 08 | 18 | | 1628 | 1638 | 1648 | 1658 | 1708 | 1718 | 1728 | 1736 | 1748 | 1756 | 1808 | 1816 | 1828 |

| | | | | | | | | | | | | | | | | | |
|---|---|---|---|---|---|---|---|---|---|---|---|---|---|---|---|---|---|
| **Southsea South Parade Pier** | 1707 | 1719 | 1731 | 1743 | 1755 | 1815 | 1835 | 1855 | 1915 | 1935 | 1955 | 2015 | 2035 | 2105 | 2155 | 2255 | – |
| Southsea Palmerston Road | 1712 | 1724 | 1736 | 1748 | 1800 | 1820 | 1840 | 1859 | 1919 | 1939 | 1959 | 2019 | 2039 | 2109 | 2159 | 2259 | – |
| The Hard Gunwharf Quays [C] ⇄ | 1721 | 1733 | 1745 | 1757 | 1808 | 1828 | 1848 | 1906 | 1926 | 1946 | 2006 | 2026 | 2046 | 2116 | 2206 | 2306 | 0000 |
| Portsmouth Commercial Road [D]⇄ | 1727 | 1739 | 1751 | 1803 | 1814 | 1834 | 1854 | 1912 | 1932 | 1952 | 2012 | 2032 | 2052 | 2122 | 2212 | 2312 | 0006 |
| North End Junction | 1747 | 1757 | 1807 | 1817 | 1827 | 1846 | 1906 | 1923 | 1943 | 2003 | 2023 | 2043 | 2103 | 2133 | 2223 | 2323 | 0017 |
| Cosham Health Centre ⇄ | 1756 | 1806 | 1816 | 1826 | 1836 | 1853 | 1913 | 1930 | 1950 | 2010 | 2030 | 2050 | 2110 | 2140 | 2230 | 2330 | 0024 |
| Farlington Rectory Avenue | 1805 | 1815 | 1825 | 1835 | 1845 | 1901 | 1921 | 1938 | 1958 | 2018 | 2038 | 2058 | 2118 | 2148 | 2238 | 2338 | **sr** |
| Havant Bus Station [F] ⇄ | 1814 | 1824 | 1834 | 1844 | 1854 | 1909 | 1928 | 1945 | 2005 | 2025 | 2045 | 2105 | 2125 | 2155 | 2245 | 2345 | – |
| Havant Bus Station [F] ⇄ | 1818 | 1828 | 1838 | 1848 | 1858 | 1913 | 1930 | 1947 | 2007 | 2027 | 2047 | 2107 | 2127 | 2157 | 2247 | 2347 | – |
| Park Parade Dunsbury Way | 1827 | 1837 | 1847 | 1857 | 1907 | 1921 | 1938 | 1954 | 2014 | 2034 | 2054 | 2114 | 2134 | 2204 | 2254 | 2354 | – |
| Leigh Park Strouden Court | 1834 | 1844 | 1854 | 1904 | 1914 | 1927 | 1944 | 2000 | 2020 | 2040 | 2100 | 2120 | 2140 | 2210 | 2300 | 0000 | – |
| **Leigh Park Hockham Court** | 1836 | 1848 | 1856 | 1906 | 1918 | 1929 | 1948 | 2002 | 2022 | 2044 | 2102 | 2122 | 2144 | 2212 | 2304 | 0002 | – |

Code: **sr** - continues to Drayton, South Road arriving 0028

04.05.14

# Southsea - Commercial Road - Cosham - Havant - Leigh Park

Stagecoach **23**

## Saturdays

| | | | | | | | | | | | | | | | | | | | | | | | | |
|---|---|---|---|---|---|---|---|---|---|---|---|---|---|---|---|---|---|---|---|---|---|---|---|---|
| **Southsea South Parade Pier** | – | – | 0715 | 0735 | 0755 | 0815 | 0830 | – | 0845 | 0855 | | 05 | 15 | 25 | 35 | 45 | 55 | | 1505 | 1515 | 1525 | 1535 | 1545 | 1555 | 1605 |
| Southsea Palmerston Road | – | – | 0719 | 0739 | 0759 | 0819 | 0834 | – | 0850 | 0900 | | 10 | 20 | 30 | 40 | 50 | 00 | | 1510 | 1520 | 1530 | 1540 | 1550 | 1600 | 1610 |
| The Hard Gunwharf Quays [C] | – | – | 0725 | 0745 | 0805 | 0825 | 0840 | – | 0858 | 0908 | then | 18 | 28 | 38 | 48 | 58 | 08 | | 1518 | 1528 | 1538 | 1548 | 1558 | 1608 | 1618 |
| Portsmouth Commercial Road [D] | – | 0711 | 0731 | 0751 | 0811 | 0831 | 0846 | – | 0904 | 0914 | at | 24 | 34 | 44 | 54 | 04 | 14 | | 1524 | 1534 | 1544 | 1554 | 1604 | 1614 | 1624 |
| North End Junction | – | 0724 | 0744 | 0804 | 0824 | 0844 | 0859 | – | 0917 | 0927 | these | 37 | 47 | 57 | 07 | 17 | 27 | | 1537 | 1547 | 1557 | 1607 | 1617 | 1627 | 1637 |
| Cosham Health Centre | 0712 | 0732 | 0752 | 0812 | 0832 | 0852 | 0907 | 0916 | 0926 | 0936 | mins | 46 | 56 | 06 | 16 | 26 | 36 | until | 1546 | 1556 | 1606 | 1616 | 1626 | 1636 | 1646 |
| Farlington Rectory Avenue | 0720 | 0740 | 0800 | 0820 | 0840 | 0900 | 0915 | 0925 | 0935 | 0945 | past | 55 | 05 | 15 | 25 | 35 | 45 | | 1555 | 1605 | 1615 | 1625 | 1635 | 1645 | 1655 |
| Havant Bus Station [F] | 0728 | 0748 | 0808 | 0828 | 0848 | 0908 | 0923 | 0934 | 0944 | 0954 | each | 04 | 14 | 24 | 34 | 44 | 54 | | 1604 | 1614 | 1624 | 1634 | 1644 | 1654 | 1704 |
| Havant Bus Station [F] | 0730 | 0750 | 0810 | 0830 | 0850 | 0910 | 0925 | 0938 | 0948 | 0958 | hour | 08 | 18 | 28 | 38 | 48 | 58 | | 1608 | 1618 | 1628 | 1638 | 1648 | 1658 | 1708 |
| Park Parade Dunsbury Way | 0738 | 0758 | 0818 | 0838 | 0858 | 0918 | 0933 | 0947 | 0957 | 1007 | | 17 | 27 | 37 | 47 | 57 | 07 | | 1617 | 1627 | 1637 | 1647 | 1657 | 1707 | 1717 |
| Leigh Park Strouden Court | 0744 | 0804 | 0824 | 0844 | 0904 | 0924 | 0939 | 0954 | 1004 | 1014 | | 24 | 34 | 44 | 54 | 04 | 14 | | 1624 | 1634 | 1644 | 1654 | 1704 | 1714 | 1724 |
| **Leigh Park Hockham Court** | 0748 | 0808 | 0828 | 0848 | 0908 | 0928 | 0948 | 0958 | 1008 | 1018 | | 28 | 38 | 48 | 58 | 08 | 18 | | 1628 | 1636 | 1648 | 1658 | 1706 | 1718 | 1728 |

| | | | | | | | | | | | | | | | | | | | | | |
|---|---|---|---|---|---|---|---|---|---|---|---|---|---|---|---|---|---|---|---|---|---|
| **Southsea South Parade Pier** | 1615 | 1625 | 1635 | 1645 | 1655 | 1710 | 1725 | 1740 | 1755 | 1815 | 1835 | 1855 | 1915 | 1935 | 1955 | 2015 | 2035 | 2105 | 2155 | 2255 | – |
| Southsea Palmerston Road | 1620 | 1630 | 1640 | 1650 | 1700 | 1715 | 1730 | 1745 | 1800 | 1819 | 1839 | 1859 | 1919 | 1939 | 1959 | 2019 | 2039 | 2109 | 2159 | 2259 | – |
| The Hard Gunwharf Quays [C] | 1628 | 1638 | 1648 | 1658 | 1708 | 1723 | 1738 | 1753 | 1808 | 1826 | 1846 | 1906 | 1926 | 1946 | 2006 | 2026 | 2046 | 2116 | 2206 | 2306 | 0000 |
| Portsmouth Commercial Road [D] | 1634 | 1644 | 1654 | 1704 | 1714 | 1729 | 1744 | 1759 | 1814 | 1832 | 1852 | 1912 | 1932 | 1952 | 2012 | 2032 | 2052 | 2122 | 2212 | 2312 | 0006 |
| North End Junction | 1647 | 1657 | 1707 | 1717 | 1727 | 1741 | 1756 | 1811 | 1826 | 1843 | 1903 | 1923 | 1943 | 2003 | 2023 | 2043 | 2103 | 2133 | 2223 | 2323 | 0017 |
| Cosham Health Centre | 1656 | 1706 | 1716 | 1726 | 1736 | 1749 | 1804 | 1819 | 1834 | 1850 | 1910 | 1930 | 1950 | 2010 | 2030 | 2050 | 2110 | 2140 | 2230 | 2330 | 0024 |
| Farlington Rectory Avenue | 1705 | 1715 | 1725 | 1735 | 1745 | 1757 | 1812 | 1827 | 1842 | 1858 | 1918 | 1938 | 1958 | 2018 | 2038 | 2058 | 2118 | 2148 | 2238 | 2338 | **sr** |
| Havant Bus Station [F] | 1714 | 1724 | 1734 | 1744 | 1754 | 1804 | 1819 | 1834 | 1849 | 1905 | 1925 | 1945 | 2005 | 2025 | 2045 | 2105 | 2125 | 2155 | 2245 | 2345 | – |
| Havant Bus Station [F] | 1718 | 1728 | 1738 | 1748 | 1758 | 1808 | 1823 | 1838 | 1853 | 1908 | 1927 | 1947 | 2007 | 2027 | 2047 | 2107 | 2127 | 2157 | 2247 | 2347 | – |
| Park Parade Dunsbury Way | 1727 | 1737 | 1747 | 1757 | 1807 | 1817 | 1832 | 1847 | 1902 | 1917 | 1934 | 1954 | 2014 | 2034 | 2054 | 2114 | 2134 | 2204 | 2254 | 2354 | – |
| Leigh Park Strouden Court | 1734 | 1744 | 1754 | 1804 | 1814 | 1824 | 1839 | 1854 | 1909 | 1924 | 1940 | 2000 | 2020 | 2040 | 2100 | 2120 | 2140 | 2210 | 2300 | 0000 | – |
| **Leigh Park Hockham Court** | 1736 | 1748 | 1756 | 1808 | 1816 | 1828 | 1848 | 1856 | 1918 | 1926 | 1948 | 2002 | 2022 | 2044 | 2102 | 2122 | 2144 | 2212 | 2304 | 0002 | – |

## Sundays

| | P | P | P | | | | | | | | | | | | | | | | | | P | P | P | P |
|---|---|---|---|---|---|---|---|---|---|---|---|---|---|---|---|---|---|---|---|---|---|---|---|---|
| **Southsea South Parade Pier** | – | 0820 | 0900 | | 35 | 55 | 15 | | 1415 | 1435 | 1455 | 1515 | 1535 | 1555 | 1615 | 1635 | 1705 | 1740 | 1815 | 1850 | 1925 | 2035 | 2145 | 2255 |
| Southsea Palmerston Road | – | 0824 | 0904 | | 40 | 00 | 20 | | 1420 | 1440 | 1500 | 1520 | 1540 | 1600 | 1620 | 1640 | 1709 | 1744 | 1819 | 1854 | 1929 | 2039 | 2149 | 2259 |
| The Hard Gunwharf Quays [C] | – | 0832 | 0912 | then | 48 | 08 | 28 | | 1428 | 1448 | 1508 | 1528 | 1548 | 1608 | 1628 | 1648 | 1717 | 1751 | 1826 | 1901 | 1936 | 2046 | 2156 | 2306 |
| Portsmouth Commercial Road [D] | – | 0838 | 0918 | at | 54 | 14 | 34 | | 1434 | 1454 | 1514 | 1534 | 1554 | 1614 | 1634 | 1654 | 1723 | 1757 | 1832 | 1907 | 1942 | 2052 | 2202 | 2312 |
| North End Junction | – | 0850 | 0930 | these | 07 | 27 | 47 | | 1447 | 1507 | 1527 | 1547 | 1607 | 1627 | 1647 | 1707 | 1735 | 1808 | 1843 | 1918 | 1953 | 2103 | 2213 | 2323 |
| Cosham Health Centre | 0814 | 0859 | 0939 | mins | 16 | 36 | 56 | until | 1456 | 1516 | 1536 | 1556 | 1616 | 1636 | 1656 | 1716 | 1744 | 1815 | 1850 | 1925 | 2000 | 2110 | 2220 | 2330 |
| Farlington Rectory Avenue | 0821 | 0907 | 0947 | past | 25 | 45 | 05 | | 1505 | 1525 | 1545 | 1605 | 1625 | 1645 | 1705 | 1725 | 1752 | 1823 | 1858 | 1933 | 2008 | 2118 | 2228 | 2338 |
| Havant Bus Station [F] | 0828 | 0915 | 0955 | each | 34 | 54 | 14 | | 1514 | 1534 | 1554 | 1614 | 1634 | 1654 | 1714 | 1734 | 1759 | 1830 | 1905 | 1940 | 2015 | 2125 | 2235 | 2345 |
| Havant Bus Station [F] | 0830 | 0918 | 0958 | hour | 38 | 58 | 18 | | 1518 | 1538 | 1558 | 1618 | 1638 | 1658 | 1718 | 1738 | 1802 | 1832 | 1907 | 1942 | 2017 | 2127 | 2237 | 2347 |
| Park Parade Dunsbury Way | 0838 | 0927 | 1007 | | 47 | 07 | 27 | | 1527 | 1547 | 1607 | 1627 | 1647 | 1707 | 1727 | 1747 | 1809 | 1839 | 1914 | 1949 | 2024 | 2134 | 2244 | 2354 |
| Leigh Park Strouden Court | 0844 | 0934 | 1014 | | 54 | 14 | 34 | | 1534 | 1554 | 1614 | 1634 | 1654 | 1714 | 1734 | 1754 | 1815 | 1845 | 1920 | 1955 | 2030 | 2140 | 2250 | 0000 |
| **Leigh Park Hockham Court** | 0848 | 0938 | 1018 | | 58 | 18 | 38 | | 1538 | 1558 | 1618 | 1636 | 1658 | 1716 | 1738 | 1756 | 1819 | 1847 | 1924 | 1957 | 2034 | 2144 | 2254 | 0002 |

CODE: **P** - Supported by Portsmouth City Council **sr** - continues to Drayton South Road arriving 0028

04.05.14

# Rowlands Castle - Havant - Emsworth
Via Leigh Park - Denvilles

First 27

## Mondays to Saturdays

| | | | | | |
|---|---|---|---|---|---|
| **Rowlands Castle Uplands Road** | 0800 | 1000 | 1200 | 1400 | 1600 |
| Durrants Staunton Arms | 0806 | 1006 | 1206 | 1406 | 1606 |
| Leigh Park Park Parade | 0815 | 1015 | 1215 | 1415 | 1615 |
| Havant Leisure Centre | 0822 | 1022 | 1222 | 1422 | 1622 |
| Havant Bus Station arr ⇄ | 0826 | 1026 | 1226 | 1426 | 1626 |
| Havant Bus Station dep ⇄ | 0830 | 1030 | 1230 | 1430 | 1630 |
| Denvilles Spindle Close | 0838 | 1038 | 1238 | 1438 | 1638 |
| New Brighton Rd Southleigh Rd | 0844 | 1044 | 1244 | 1444 | 1644 |
| **Emsworth Hospital** | 0849 | 1049 | 1249 | 1449 | 1649 |

| | | | | | |
|---|---|---|---|---|---|
| **Emsworth Hospital** | 0900 | 1100 | 1300 | 1500 | 1700 |
| New Brighton Rd Southleigh Rd | 0905 | 1105 | 1305 | 1505 | 1705 |
| Denvilles Spindle Close | 0912 | 1112 | 1312 | 1512 | 1712 |
| Havant Bus Station arr ⇄ | 0920 | 1120 | 1320 | 1520 | 1720 |
| Havant Bus Station dep ⇄ | 0925 | 1125 | 1325 | 1525 | 1725 |
| Havant Leisure Centre | 0929 | 1129 | 1329 | 1529 | 1729 |
| Leigh Park Park Parade | 0937 | 1137 | 1337 | 1537 | 1737 |
| Durrants Staunton Arms | 0946 | 1146 | 1346 | 1546 | 1746 |
| **Rowlands Castle Uplands Road** | 0952 | 1152 | 1352 | 1552 | 1752 |

05.01.15

**No service on Sundays or Public Holidays.**

Service operated under contract to Hampshire County Council



# LARGE PRINT BUS TIMETABLES

Hampshire County Council can supply copies on request of large print timetables.

Please contact the Passenger Transport Group on Winchester 0300 555 1388*
stating which service you require.

*See page 1 for call charges.

# Southbourne/Emsworth - Denvilles - Havant

Emsworth & District **28**

## Mondays to Saturdays

| | MF | MF | | | | | | | | | | |
|---|---|---|---|---|---|---|---|---|---|---|---|---|
| **Southbourne Tesco Express** | 0715 | 0805 | 0930 | – | – | 1230 | – | – | – | – | – | – |
| Westbourne Square | 0720 | 0810 | 0934 | – | – | 1235 | – | – | – | – | – | – |
| Emsworth Hospital | 0725 | – | 0940 | 1030 | 1130 | 1240 | 1330 | 1430 | 1530 | – | – | – |
| Emsworth Cotton Drive | 0730 | 0812 | 0945 | 1035 | 1136 | 1245 | 1335 | 1435 | 1535 | – | – | – |
| Spencersfield | – | 0814 | – | – | – | – | – | – | – | – | – | – |
| Denvilles Spindle Close | 0733 | 0818 | 0948 | 1039 | 1139 | 1248 | 1338 | 1438 | 1538 | – | – | – |
| Havant Bus Station Bay A arr ⇄ | 0739 | 0824 | 0955 | 1045 | 1145 | 1254 | 1346 | 1445 | 1545 | – | – | – |
| Havant Bus Station Bay A dep ⇄ | – | – | 1000 | 1100 | 1200 | 1300 | 1400 | 1500 | 1600 | 1700 | 1730 | 1800 |
| Denvilles Spindle Close | – | – | 1006 | 1106 | 1206 | 1306 | 1406 | 1506 | 1606 | 1706 | 1736 | 1806 |
| Emsworth Cotton Drive | – | – | 1009 | 1109 | 1209 | 1309 | 1409 | 1509 | 1609 | 1709 | 1739 | 1809 |
| Emsworth Hospital | – | – | 1014 | 1114 | 1214 | 1314 | 1414 | 1514 | 1614 | 1714 | 1744 | – |
| Westbourne Square | – | – | – | – | 1219 | – | – | – | – | – | – | 1811 |
| **Southbourne Garage** | – | – | – | – | 1224 | – | – | – | – | – | – | 1815 |

**No service on Sundays or Public Holidays.**

CODE: **MF** - Monday to Friday



# Horndean - Rowlands - Leigh Park - Havant - Southbourne

Emsworth & District **28A**

## Weekly

| | Sch MF |
|---|---|
| **Southbourne Tesco Express** | 0715 |
| Westbourne Square | 0720 |
| Emsworth Hospital | 0725 |
| Emsworth Cotton Drive | 0730 |
| Spencersfield | – |
| Denvilles Spindle Close | 0733 |
| Havant Bus Station Bay A arr ⇄ | 0739 |
| Havant Bus Station Bay A dep ⇄ | 0745 |
| Barncroft Way | 0747 |
| Leigh Park Park Parade | 0752 |
| Durrants Staunton Arms | 0800 |
| Rowlands Castle Uplands Road | 0805 |
| **Horndean Community School** | 0816 |

| | Sch TF | Sch MWTh |
|---|---|---|
| **Horndean Community School** | 1420 | 1515 |
| Rowlands Castle Uplands Road | 1430 | 1525 |
| Durrants Staunton Arms | 1435 | 1530 |
| Leigh Park Park Parade | 1443 | 1538 |
| Barncroft Way | 1446 | 1541 |
| Havant Bus Station Bay A arr ⇄ | 1451 | 1546 |
| Havant Bus Station Bay A dep ⇄ | 1455 | 1550 |
| Denvilles Spindle Close | 1501 | 1556 |
| Emsworth Cotton Drive | 1504 | 1559 |
| Spencersfield | – | – |
| Emsworth Hospital | – | – |
| Westbourne Square | 1508 | 1603 |
| **Southbourne Bus Garage** | 1512 | 1607 |

**No service on Sundays or Public Holidays.**

CODES:
**Sch** - Runs on school days only
**MF** - Monday to Friday
**TF** - Tuesdays and Fridays only
**MWTh** - Mondays, Wednesdays and Thursdays only

# Havant - West Town - Beachlands - Eastoke - Mengham

Stagecoach **30/31**

## Monday to Fridays

**Operated using low-floor buses**

| | 31 | 30 | 31 | 30 | 31 | 30 | 30 | 31 | 30 | 31 | 30 | 31 | 30 | | 31 | 30 | 31 | 30 | | 30 | Sch 30 |
|---|---|---|---|---|---|---|---|---|---|---|---|---|---|---|---|---|---|---|---|---|---|
| **Havant Bus Station** ⇌ | — | — | — | 0640 | — | 0700 | — | 0720 | 0735 | 0750 | 0810 | 0830 | 0850 | | 05 | 20 | 35 | 50 | | 1550 | 1555 |
| Mill Rythe School | 0557 | — | 0637 | 0649 | 0659 | 0709 | 0719 | 0729 | 0744 | 0759 | 0820 | 0840 | 0900 | | 15 | 30 | 45 | 00 | | 1600 | 1605 |
| Mengham Corner | 0601 | — | 0641 | — | 0703 | — | — | 0733 | — | 0803 | — | 0845 | — | Then | 20 | — | 50 | — | | — | — |
| West Town Barley Mow | — | — | — | 0652 | — | 0712 | 0722 | — | 0747 | — | 0823 | — | 0903 | at | — | 33 | — | 03 | | 1603 | 1608 |
| Beachlands Bus Stand | — | — | — | 0659 | — | 0719 | 0729 | — | 0754 | — | 0830 | — | 0910 | these | — | 40 | — | 10 | | 1610 | 1615 |
| Eastoke Sandy Point | 0609 | 0634 | 0649 | 0706 | 0711 | 0726 | 0736 | 0741 | 0801 | 0811 | 0837 | 0853 | 0917 | mins | 28 | 47 | 58 | 17 | until | 1617 | 1622 |
| Beachlands Bus Stand | 0617 | — | 0657 | — | 0720 | — | — | 0750 | — | 0820 | — | 0902 | — | past | 37 | — | 07 | — | | — | — |
| West Town Barley Mow | 0621 | — | 0701 | — | 0724 | — | — | 0754 | — | 0824 | — | 0906 | — | each | 41 | — | 11 | — | | — | — |
| Mengham Corner | — | 0641 | — | 0713 | — | 0733 | 0743 | — | 0808 | — | 0845 | — | 0925 | hour | — | 55 | — | 25 | | 1625 | 1630 |
| Mill Rythe School | 0625 | 0645 | 0705 | 0718 | 0728 | 0738 | 0748 | 0758 | 0813 | 0828 | 0850 | 0910 | 0930 | | 45 | 00 | 15 | 30 | | 1630 | 1635 |
| **Havant Bus Station** ⇌ | 0635 | 0655 | 0715 | 0730 | 0745 | 0755 | 0805**s** | 0815 | 0830**c** | 0845 | 0902 | 0922 | 0942 | | 57 | 12 | 27 | 42 | | 1642 | — |

| | 31 | 30 | 31 | 30 | 31 | 30 | 31 | 30 | 31 | 30 | 31 | 30 |
|---|---|---|---|---|---|---|---|---|---|---|---|---|
| **Havant Bus Station** ⇌ | 1605 | 1620 | 1635 | 1650 | 1705 | 1720 | 1735 | 1750 | 1805 | 1845 | 1945 | 2045 |
| Mill Rythe School | 1615 | 1630 | 1645 | 1700 | 1715 | 1730 | 1745 | 1800 | 1815 | 1854 | 1954 | 2054 |
| Mengham Corner | 1620 | — | 1650 | — | 1720 | — | 1750 | — | 1820 | — | 1958 | — |
| West Town Barley Mow | — | 1633 | — | 1703 | — | 1733 | — | 1803 | — | 1857 | — | 2057 |
| Beachlands Bus Stand | — | 1640 | — | 1710 | — | 1740 | — | 1810 | — | 1903 | — | 2103 |
| Eastoke Sandy Point | 1628 | 1647 | 1658 | 1717 | 1728 | 1747 | 1758 | 1817 | 1828 | 1910 | 2006 | 2110 |
| Beachlands Bus Stand | 1637 | — | 1707 | — | 1737 | — | 1807 | — | 1837 | — | 2015 | — |
| West Town Barley Mow | 1641 | — | 1711 | — | 1741 | — | 1811 | — | 1841 | — | 2019 | — |
| Mengham Corner | — | 1655 | — | 1725 | — | 1755 | — | 1825 | — | 1918 | — | 2118 |
| Mill Rythe School | 1645 | 1700 | 1715 | 1730 | 1745 | 1800 | 1815 | 1830 | 1845 | 1923 | 2023 | 2123 |
| **Havant Bus Station** ⇌ | 1657 | 1712 | 1727 | 1742 | 1757 | 1812 | 1827 | 1840 | 1855 | 1933 | 2033 | 2133 |

01.01.12

CODE:
**Sch** - School days only
**c** - On college days continues to South Downs College arriving (0845)
**s** - On school days continues to Stakes Hill, Oaklands School (0826) via Crookhorn Precinct (0820)

# Havant - West Town - Beachlands - Eastoke - Mengham

Stagecoach **30/31**

## Saturdays

**Operated using low-floor buses**

| | 30 | 31 | 30 | 31 | 30 | 31 | 30 | 31 | 30 | | 31 | 30 | 31 | 30 | | 31 | 30 | 31 | 30 | 31 | 30 | 31 | 30 |
|---|---|---|---|---|---|---|---|---|---|---|---|---|---|---|---|---|---|---|---|---|---|---|---|
| **Havant Bus Station** ⇌ | — | — | 0700 | 0720 | 0735 | 0755 | 0815 | 0830 | 0850 | | 05 | 20 | 35 | 50 | | 1705 | 1720 | 1735 | 1750 | 1805 | 1845 | 1945 | 2045 |
| Mill Rythe School | — | 0655 | 0709 | 0729 | 0744 | 0804 | 0825 | 0840 | 0900 | | 15 | 30 | 45 | 00 | | 1715 | 1730 | 1745 | 1800 | 1815 | 1854 | 1954 | 2054 |
| Mengham Corner | — | 0659 | — | 0733 | — | 0808 | — | 0845 | — | Then | 20 | — | 50 | — | | 1720 | — | 1750 | — | 1820 | — | 1958 | — |
| West Town Barley Mow | — | — | 0712 | — | 0747 | — | 0828 | — | 0903 | at | — | 33 | — | 03 | | — | 1733 | — | 1803 | — | 1857 | — | 2057 |
| Beachlands Bus Stand | — | — | 0719 | — | 0754 | — | 0835 | — | 0910 | these | — | 40 | — | 10 | | — | 1740 | — | 1810 | — | 1903 | — | 2103 |
| Eastoke Sandy Point | 0657 | 0707 | 0726 | 0741 | 0801 | 0816 | 0842 | 0853 | 0917 | mins | 28 | 47 | 58 | 17 | until | 1728 | 1747 | 1758 | 1817 | 1828 | 1910 | 2006 | 2110 |
| Beachlands Bus Stand | — | 0715 | — | 0750 | — | 0825 | — | 0902 | — | past | 37 | — | 07 | — | | 1737 | — | 1807 | — | 1837 | — | 2015 | — |
| West Town Barley Mow | — | 0719 | — | 0754 | — | 0829 | — | 0906 | — | each | 41 | — | 11 | — | | 1741 | — | 1811 | — | 1841 | — | 2019 | — |
| Mengham Corner | 0704 | — | 0733 | — | 0808 | — | 0850 | — | 0925 | hour | — | 55 | — | 25 | | — | 1755 | — | 1825 | — | 1918 | — | 2118 |
| Mill Rythe School | 0708 | 0723 | 0738 | 0758 | 0813 | 0833 | 0855 | 0910 | 0930 | | 45 | 00 | 15 | 30 | | 1745 | 1800 | 1815 | 1830 | 1845 | 1923 | 2023 | 2123 |
| **Havant Bus Station** ⇌ | 0718 | 0733 | 0748 | 0808 | 0823 | 0845 | 0907 | 0922 | 0942 | | 57 | 12 | 27 | 42 | | 1757 | 1812 | 1827 | 1840 | 1855 | 1933 | 2033 | 2133 |



## Sundays and Public Holidays

| | 30 | 31 | 30 | 31 | 30 | 31 | 30 | 31 | 30 | 31 |
|---|---|---|---|---|---|---|---|---|---|---|
| **Havant Bus Station** ⇌ | 0855 | 0955 | 1055 | 1155 | 1255 | 1355 | 1455 | 1555 | 1655 | 1755 |
| Mill Rythe School | 0905 | 1005 | 1105 | 1205 | 1305 | 1405 | 1505 | 1605 | 1705 | 1805 |
| Mengham Corner | — | 1010 | — | 1210 | — | 1410 | — | 1610 | — | 1810 |
| West Town Barley Mow | 0908 | — | 1108 | — | 1308 | — | 1508 | — | 1708 | — |
| Beachlands Bus Stand | 0915 | — | 1115 | — | 1315 | — | 1515 | — | 1715 | — |
| Eastoke Sandy Point | 0922 | 1018 | 1122 | 1218 | 1322 | 1418 | 1522 | 1618 | 1722 | 1818 |
| Beachlands Bus Stand | — | 1027 | — | 1227 | — | 1427 | — | 1627 | — | 1827 |
| West Town Barley Mow | — | 1031 | — | 1231 | — | 1431 | — | 1631 | — | 1831 |
| Mengham Corner | 0930 | — | 1130 | — | 1330 | — | 1530 | — | 1730 | — |
| Mill Rythe School | 0935 | 1035 | 1135 | 1235 | 1335 | 1435 | 1535 | 1635 | 1735 | 1835 |
| Havant Bus Station (stand B) | 0947 | 1047 | 1147 | 1247 | 1347 | 1447 | 1547 | 1647 | 1747 | 1847 |

01.01.12

# Hayling Island Carshare — Register and book in advance — 32

## Mondays to Saturdays (except Public Holidays)

| | a | a | a | a | a |
|---|---|---|---|---|---|
| South-East Area | 0850 | 1000 | 1050 | 1200 | 1400 |
| South-West Area | 0900 | 1010 | 1100 | 1210 | 1410 |
| Mengham | 0910 | 1020 | 1110 | 1220 | 1420 |
| Northney | 0915 | 1025 | 1115 | 1225 | 1425 |
| Havant | 0925 | 1035 | 1125 | 1235 | 1435 |

| | a | a | a | a | a |
|---|---|---|---|---|---|
| Havant | 0925 | 1125 | 1235 | 1435 | 1600 |
| Northney | 0935 | 1135 | 1245 | 1445 | 1610 |
| Mengham | 0940 | 1140 | 1250 | 1450 | 1615 |
| South-West Area | 0950 | 1150 | 1300 | 1500 | 1625 |
| South East Area | 1000 | 1200 | 1310 | 1510 | 1635 |

# Clanfield Carshare — Register and book in advance — 36

## Tuesdays and Thursdays only (except Public Holidays)

| | a | a | a |
|---|---|---|---|
| Clanfield | 1050 | 1205 | 1250 |
| Catherington | 1100 | 1215 | 1300 |

| | a | a | a |
|---|---|---|---|
| Catherington | 1040 | 1155 | 1235 |
| Clanfield | 1050 | 1205 | 1245 |

# Lovedean and Catherington Carshare — Register and book in advance — 42

## Mondays to Saturdays (except Public Holidays)

| | a | a | a | a | a | a |
|---|---|---|---|---|---|---|
| Morrisons (Not Tuesday & Thursday) | — | — | — | 1205 | — | — |
| Catherington | 0900 | 0945 | 1100 | 1215 | 1300 | 1400 |
| Lovedean | 0905 | 0950 | 1105 | 1220 | 1305 | 1405 |
| Milton Road North | 0910 | 0955 | 1110 | 1225 | 1310 | 1410 |
| Cowplain Shops | 0915 | 1000 | 1115 | — | 1315 | 1415 |
| Waterlooville | 0925 | 1010 | 1125 | — | 1325 | 1425 |

| | a | a | a | a | a |
|---|---|---|---|---|---|
| Waterlooville | 1015 | 1130 | — | 1330 | 1430 |
| Cowplain Shops | 1025 | 1140 | — | 1340 | 1440 |
| Milton Road North | 1030 | 1145 | 1225 | 1345 | 1445 |
| Lovedean | 1035 | 1150 | 1230 | 1350 | 1450 |
| Catherington | 1040 | 1155 | 1235 | 1355 | 1455 |
| Morrisons (Not Tuesday & Thursday) | 1045 | — | — | — | — |

A carshare is similar to a bus service except that a taxi/car picks up pre-booked passengers instead of a bus. Fares are similar to bus fares and concessionary passes may be used on the services in accordance with the rules of the scheme.

For more information please call 01962 846786 or go to www.hants.gov.uk/taxishares

# Southbourne - Havant - Littlepark - ASDA

**Emsworth & District** **36**

## Mondays to Fridays

| | | | |
|---|---|---|---|
| **Southbourne Tesco Express** | 0900 | 1015 | — |
| Westbourne Cricketers | 0905 | — | — |
| Westbourne Square | 0907 | 1019 | — |
| Emsworth Hospital | 0911 | 1022 | — |
| Selangor Avenue | 0914 | 1025 | — |
| **Havant Bus Station** ⇌ | 0920 | 1035 | 1117 |
| Littlepark Avenue | 0930 | 1045 | 1127 |
| **ASDA** | 0932 | 1047 | 1130 |

**No service on Saturdays, Sundays or Public Holidays**

| | | | |
|---|---|---|---|
| **ASDA** | 0940 | 1050 | 1130 |
| Hulbert Road | — | 1052 | 1132 |
| Littlepark Avenue | 0942 | — | — |
| **Havant Bus Station** ⇌ | 0952 | 1102 | 1140 |
| Selangor Avenue | 0958 | 1106 | 1146 |
| Emsworth Hospital | 1001 | 1111 | 1149 |
| Westbourne Square | 1005 | — | 1153 |
| Westbourne Cricketers | — | — | 1155 |
| **Southbourne Bus Garage** | 1009 | — | 1159 |



traveline
public transport info
0871 200 22 33
www.travelinesw.com

# Havant - Waterlooville - Clanfield - Petersfield
# Petersfield - Liss - Greatham - Selborne - Alton

Stagecoach

**37**
**38**

## Mondays to Fridays

**Operated using low-floor buses**

| | 37 | 37 | 37 Sch | 37 SH | | 37 | 37 | 37 | 37 | 37 | 37 | 37 | 37 | 737 Sch | 37 | 37 | 37 |
|---|---|---|---|---|---|---|---|---|---|---|---|---|---|---|---|---|---|
| **Havant Bus Station** | – | 0615 | 0700 | 0705 | – | 0845 | 1000 | 1100 | 1200 | 1300 | 1400 | 1500 | 1600 | – | 1700 | 1800 | 1900 |
| South Downs College | – | 0623 | 0708 | 0713 | – | 0854 | 1009 | 1109 | 1209 | 1309 | 1409 | 1509 | 1609 | 1715 | 1709 | 1808 | 1908 |
| Crookhorn Precinct | – | 0626 | 0711 | 0716 | – | 0858 | 1013 | 1113 | 1213 | 1313 | 1413 | 1513 | 1613 | | 1713 | 1811 | 1911 |
| **Waterlooville Precinct** | 0545 | 0635 | 0722 | 0727 | – | 0912 | 1027 | 1127 | 1227 | 1327 | 1427 | 1527 | 1627 | | 1727 | 1823 | 1921 |
| Highfield Parade | 0549 | 0639 | 0726 | 0731 | – | 0916 | 1031 | 1131 | 1231 | 1331 | 1431 | 1531 | 1631 | | 1731 | 1827 | 1925 |
| Cowplain Shops | 0554 | 0644 | 0732 | 0737 | – | 0922 | 1037 | 1137 | 1237 | 1337 | 1437 | 1537 | 1637 | | 1737 | 1833 | 1930 |
| Hazleton Way Shops | 0557 | 0647 | 0735 | 0740 | – | 0925 | 1040 | 1140 | 1240 | 1340 | 1440 | 1540 | 1640 | | 1740 | 1836 | 1933 |
| Horndean Precinct | 0602 | 0652 | 0742 | 0746 | – | 0931 | 1046 | 1146 | 1246 | 1346 | 1446 | 1546 | 1646 | | 1746 | 1841 | 1938 |
| **Clanfield Drift Rd Shops** | 0606 | 0656 | 0750 | 0751 | – | 0936 | 1051 | 1151 | 1251 | 1351 | 1451 | 1551 | 1651 | | 1751 | 1846 | 1942 |
| Clanfield Rising Sun | 0610 | 0700 | 0756 | 0756 | – | 0941 | 1056 | 1156 | 1256 | 1356 | 1456 | 1556 | 1656 | | 1756 | 1851 | 1946 |
| Petersfield Square | 0621 | 0711 | 0811 | 0811 | – | 0956 | 1111 | 1211 | 1311 | 1411 | 1511 | 1611 | 1711 | 1741 | 1811 | – | – |
| **Petersfield Rail Station** | 0623 | | 0813 | 0813 | – | 0958 | 1113 | | 1313 | | 1513 | | 1713 | | | – | – |

*Guaranteed connection*

| | | 38 Sch | 38 SH | | | 38 | | | 38 | 38 SH | 38 Sch | 38 | | 737 | 38 |
|---|---|---|---|---|---|---|---|---|---|---|---|---|---|---|---|
| Petersfield Square | – | 0713 | 0713 | – | – | 0913 | – | – | 1213 | 1413 | 1413 | 1613 | – | 1743 | 1813 |
| **Petersfield Rail Station** | – | 0716 | 0716 | – | – | 0916 | – | – | 1216 | 1416 | 1416 | 1616 | – | 1746 | 1816 |
| Sheet Half Moon | – | 0720 | 0720 | – | – | 0920 | – | – | 1220 | 1420 | 1420 | 1620 | – | 1750 | 1820 |
| **Liss Whistle Stop** | – | 0727 | 0727 | – | – | 0927 | – | – | 1227 | 1427 | 1427 | 1627 | – | 1757 | 1827 |
| Liss Forest Post Office | – | 0731 | 0731 | – | – | 0931 | – | – | 1231 | 1431 | 1431 | 1631 | – | 1801 | 1831 |
| Greatham Digby Way | – | 0739 | 0739 | – | – | 0939 | – | – | 1239 | 1439 | 1439 | 1639 | – | 1807 | 1837 |
| **Selborne Selborne Arms** | – | 0749 | 0749 | – | – | 0949 | – | – | 1249 | 1449 | 1449 | 1649 | – | – | – |
| Chawton The Greyfriar | – | 0757 | 0757 | – | – | 0957 | – | – | 1257 | 1457 | 1457 | 1657 | – | – | – |
| Alton Community Hospital | – | 0802 | 0802 | – | – | 1002 | – | – | 1302 | 1502 | 1502 | 1702 | – | – | – |
| Alton High St Westbrook Walk | – | 0808 | 0808 | – | – | 1008 | – | – | 1308 | 1508 | 1508 | 1708 | – | – | – |
| Amery Hill School | – | 0814 | – | – | – | – | – | – | – | – | 1512 | – | – | – | – |
| **Alton Rail Station** | – | – | 0811 | – | – | 1011 | – | – | 1311 | 1511 | – | 1711 | – | – | – |
| Alton Eggars School | – | 0824 | – | – | – | – | – | – | – | – | 1515 | – | – | – | – |

01.09.13

CODES: **Sch** - School days only
**SH** - School holidays only

**Most of service 38 is financially supported by Hampshire County Council.**

Hampshire County Council

# Alton - Selborne - Greatham - Liss - Petersfield
# Petersfield - Clanfield - Waterlooville - Havant

Stagecoach

**38**
**37**

## Mondays to Fridays

**Operated using low-floor buses**

| | | 38 | | | 737 Sch | 38 SH | | 38 | 38 | | 38 | | 38 | | 38 Sch | 38 SH | | 38 |
|---|---|---|---|---|---|---|---|---|---|---|---|---|---|---|---|---|---|---|
| Amery Hill School | – | – | – | – | – | – | – | – | – | – | – | – | – | – | 1515 | – | – | – |
| Alton Eggars School | – | – | – | – | – | – | – | – | – | – | – | – | – | – | 1525 | – | – | – |
| **Alton Rail Station** | – | – | – | – | – | – | – | 0831 | – | – | 1131 | – | 1331 | – | 1531 | 1531 | – | 1741 |
| Alton High St Cancer Research | – | – | – | – | – | – | – | 0835 | – | – | 1135 | – | 1335 | – | 1535 | 1535 | – | 1745 |
| Alton Community Hospital | – | – | – | – | – | – | – | 0841 | – | – | 1141 | – | 1341 | – | 1541 | 1541 | – | 1751 |
| Chawton The Greyfriar | – | – | – | – | – | – | – | 0846 | – | – | 1146 | – | 1346 | – | 1546 | 1546 | – | 1756 |
| **Selborne Selborne Arms** | – | – | – | – | – | – | – | 0854 | – | – | 1154 | – | 1354 | – | 1554 | 1554 | – | 1804 |
| Greatham Digby Way | – | – | – | – | 0756 | 0826 | – | 0906 | – | – | 1206 | – | 1406 | – | 1606 | 1606 | – | 1816 |
| Liss Forest Post Office | – | 0637 | – | – | 0803 | 0833 | – | 0913 | 1013 | – | 1213 | – | 1413 | – | 1613 | 1613 | – | 1823 |
| **Liss Whistle Stop** | – | 0641 | – | – | 0807 | 0837 | – | 0917 | 1017 | – | 1217 | – | 1417 | – | 1617 | 1617 | – | 1827 |
| Sheet Half Moon | – | 0647 | – | – | 0814 | 0844 | – | 0924 | 1024 | – | 1224 | – | 1424 | – | 1624 | 1624 | – | 1834 |
| **Petersfield Rail Station** | – | 0651 | – | – | 0820 | 0848 | – | 0928 | 1028 | – | 1228 | – | 1428 | – | 1628 | 1628 | – | 1838 |
| Petersfield Square | – | ↓ | – | – | 0823 | 0850 | – | ↓ | ↓ | – | ↓ | – | ↓ | – | – | – | – | ↓ |

*Guaranteed connection*

| | 37 | 37 | 37 SH | 37 Sch | 737 Sch | | 37 | 37 | 37 | 37 | 37 | 37 | 37 | 37 | 37 | 37 | 37 |
|---|---|---|---|---|---|---|---|---|---|---|---|---|---|---|---|---|---|
| **Petersfield Rail Station** | – | 0652 | 0730 | – | 0820 | – | – | 0930 | 1030 | 1130 | 1230 | 1330 | 1430 | 1530 | 1630 | 1730 | 1840 |
| Petersfield Square | – | 0654 | 0733 | – | 0823 | – | – | 0933 | 1033 | 1133 | 1233 | 1333 | 1433 | 1533 | 1633 | 1733 | 1843 |
| Clanfield Rising Sun | 0608 | 0708 | 0748 | 0748 | ↓ | – | – | 0948 | 1048 | 1148 | 1248 | 1348 | 1448 | 1548 | 1648 | 1748 | 1856 |
| **Clanfield Drift Rd Shops** | 0612 | 0713 | 0753 | 0753 | ↓ | – | – | 0953 | 1053 | 1153 | 1253 | 1353 | 1453 | 1553 | 1653 | 1753 | 1900 |
| Horndean Precinct | 0617 | 0718 | 0758 | 0758 | ↓ | – | **h** | 0958 | 1058 | 1158 | 1258 | 1358 | 1458 | 1558 | 1658 | 1758 | 1905 |
| Hazleton Way Shops | 0621 | 0722 | 0802 | 0802 | ↓ | – | 0902 | 1002 | 1102 | 1202 | 1302 | 1402 | 1502 | 1602 | 1702 | 1802 | 1909 |
| Cowplain Shops | 0625 | 0726 | 0806 | 0807 | ↓ | – | 0907 | 1007 | 1107 | 1207 | 1307 | 1407 | 1507 | 1607 | 1707 | 1807 | 1913 |
| Highfield Parade | 0630 | 0731 | 0811 | 0812 | ↓ | – | 0912 | 1012 | 1112 | 1212 | 1312 | 1412 | 1512 | 1612 | 1712 | 1812 | 1918 |
| **Waterlooville Precinct** | 0635 | 0737 | 0817 | 0819 | ↓ | – | 0919 | 1019 | 1119 | 1219 | 1319 | 1419 | 1519 | 1619 | 1719 | 1819 | 1924 |
| Crookhorn Precinct | 0645 | 0748 | 0828 | 0831 | ↓ | – | 0931 | 1031 | 1131 | 1231 | 1331 | 1431 | 1531 | 1631 | 1731 | 1831 | 1934 |
| South Downs College | 0648 | 0751 | 0831 | 0836 | 0850 | – | 0935 | 1035 | 1135 | 1235 | 1335 | 1435 | 1535 | 1635 | 1735 | 1835 | 1937 |
| **Havant Bus Station** | 0655 | 0800 | 0840 | 0850 | – | – | 0945 | 1045 | 1145 | 1245 | 1345 | 1445 | 1545 | 1645 | 1745 | 1845 | 1945 |

01.09.13

CODES:

**Sch** - School days only
**h** - Starts at Hazleton Way, A3 at 0900
**SH** - School holidays only

Hampshire County Council

**Most of service 38 is financially supported by Hampshire County Council.**

# Havant - Waterlooville - Clanfield - Petersfield

Stagecoach **37**

**Saturdays** **Operated using low-floor buses**

| | | | | | | | | | | | | |
|---|---|---|---|---|---|---|---|---|---|---|---|---|
| **Havant Bus Station** ⇌ | 0715 | 0845 | 1000 | 1100 | 1200 | 1300 | 1400 | 1500 | 1600 | 1700 | 1800 | 1900 |
| South Downs College | 0723 | 0853 | 1009 | 1109 | 1209 | 1309 | 1409 | 1509 | 1609 | 1709 | 1808 | 1908 |
| Crookhorn Precinct | 0726 | 0856 | 1013 | 1113 | 1213 | 1313 | 1413 | 1513 | 1613 | 1713 | 1811 | 1911 |
| **Waterlooville Precinct** | 0737 | 0907 | 1027 | 1127 | 1227 | 1327 | 1427 | 1527 | 1627 | 1727 | 1823 | 1921 |
| Highfield Parade | 0741 | 0911 | 1031 | 1131 | 1231 | 1331 | 1431 | 1531 | 1631 | 1731 | 1827 | 1925 |
| Cowplain Shops | 0747 | 0917 | 1037 | 1137 | 1237 | 1337 | 1437 | 1537 | 1637 | 1737 | 1833 | 1930 |
| Hazleton Way Shops | 0750 | 0920 | 1040 | 1140 | 1240 | 1340 | 1440 | 1540 | 1640 | 1740 | 1836 | 1933 |
| Horndean Precinct | 0756 | 0926 | 1046 | 1146 | 1246 | 1346 | 1446 | 1546 | 1646 | 1746 | 1841 | 1938 |
| **Clanfield Drift Rd Shops** | 0801 | 0931 | 1051 | 1151 | 1251 | 1351 | 1451 | 1551 | 1651 | 1751 | 1846 | 1942 |
| Clanfield Rising Sun | 0806 | 0936 | 1056 | 1156 | 1256 | 1356 | 1456 | 1556 | 1656 | 1756 | 1851 | 1946 |
| Petersfield Square | 0821 | 0951 | 1111 | 1211 | 1311 | 1411 | 1511 | 1611 | 1711 | 1811 | – | – |
| **Petersfield Rail Station** ⇌ | 0823 | 0953 | 1113 | 1213 | 1313 | 1413 | 1513 | 1613 | 1713 | 1813 | – | – |

| | | | | | | | | | | | | | |
|---|---|---|---|---|---|---|---|---|---|---|---|---|---|
| **Petersfield Rail Station** ⇌ | – | – | 0830 | 0930 | 1030 | 1130 | 1230 | 1330 | 1430 | 1530 | 1630 | 1730 | 1840 |
| Petersfield Square | – | – | 0833 | 0933 | 1033 | 1133 | 1233 | 1333 | 1433 | 1533 | 1633 | 1733 | 1843 |
| Clanfield Rising Sun | 0648 | 0748 | 0848 | 0948 | 1048 | 1148 | 1248 | 1348 | 1448 | 1548 | 1648 | 1748 | 1856 |
| **Clanfield Drift Road Shops** | 0652 | 0753 | 0853 | 0953 | 1053 | 1153 | 1253 | 1353 | 1453 | 1553 | 1653 | 1753 | 1900 |
| Horndean Precinct | 0657 | 0758 | 0859 | 0958 | 1058 | 1158 | 1258 | 1358 | 1458 | 1558 | 1658 | 1758 | 1905 |
| Hazleton Way Shops | 0701 | 0802 | 0902 | 1002 | 1102 | 1202 | 1302 | 1402 | 1502 | 1602 | 1702 | 1802 | 1909 |
| Cowplain Shops | 0705 | 0806 | 0907 | 1007 | 1107 | 1207 | 1307 | 1407 | 1507 | 1607 | 1707 | 1807 | 1913 |
| Highfield Parade | 0710 | 0811 | 0912 | 1012 | 1112 | 1212 | 1312 | 1412 | 1512 | 1612 | 1712 | 1812 | 1918 |
| **Waterlooville Precinct** | 0715 | 0817 | 0919 | 1019 | 1119 | 1219 | 1319 | 1419 | 1519 | 1619 | 1719 | 1819 | 1924 |
| Crookhorn Precinct | 0725 | 0828 | 0931 | 1031 | 1131 | 1231 | 1331 | 1431 | 1531 | 1631 | 1731 | 1831 | 1934 |
| South Downs College | 0728 | 0831 | 0935 | 1035 | 1135 | 1235 | 1335 | 1435 | 1535 | 1635 | 1735 | 1835 | 1937 |
| **Havant Bus Station** ⇌ | 0735 | 0840 | 0945 | 1045 | 1145 | 1245 | 1345 | 1445 | 1545 | 1645 | 1745 | 1845 | 1945 |

01.09.13

# Havant - Leigh Park - Waterlooville - Wecock Farm

Stagecoach **39**

## Mondays to Fridays

| | | | | | | | | | | | | | | | | | | |
|---|---|---|---|---|---|---|---|---|---|---|---|---|---|---|---|---|---|---|
| **Havant Bus Station [D]** ⇌ | 0600 | 0625 | 0645 | 0705 | 0725 | 0740 | 0752 | 0804 | 0816 | 0828 | 0840 | 0850 | | 1520 | 1530 | 1540 | 1550 | 1600 |
| Leigh Park Park Parade [B] | 0606 | 0631 | 0651 | 0712 | 0732 | 0747 | 0759 | 0811 | 0823 | 0835 | 0847 | 0857 | then | 1527 | 1538 | 1548 | 1558 | 1608 |
| Middle Park Way Woolston Rd | 0610 | 0635 | 0655 | 0717 | 0737 | 0752 | 0804 | 0816 | 0828 | 0840 | 0852 | 0902 | frequently | 1532 | 1543 | 1553 | 1603 | 1613 |
| ASDA Walmart | – | – | – | – | – | – | – | – | – | – | – | 0908 | (at least | 1538 | – | – | – | – |
| South Downs College [Adj] | 0616 | 0641 | 0702 | 0724 | 0744 | 0801 | 0813 | 0825 | 0837 | 0849 | 0901 | 0913 | every | 1543 | 1552 | 1602 | 1612 | 1622 |
| Crookhorn Precinct | 0619 | 0644 | 0705 | 0727 | 0747 | 0804 | 0816 | 0828 | 0840 | 0852 | 0904 | 0916 | 10mins) | 1546 | 1555 | 1605 | 1615 | 1625 |
| Purbrook Cunningham Rd | 0623 | 0648 | 0710 | 0732 | 0752 | 0808 | 0820 | 0832 | 0844 | 0856 | 0908 | 0920 | until | 1550 | 1559 | 1609 | 1619 | 1629 |
| Waterlooville Precinct [C] | 0628 | 0653 | 0717 | 0739 | 0759 | 0815 | 0827 | 0839 | 0851 | 0903 | 0915 | 0927 | | 1557 | 1607 | 1617 | 1627 | 1637 |
| **Wecock Farm Eagle Ave** | 0637 | 0702 | 0726 | 0748 | 0808 | 0825 | 0837 | 0849 | 0901 | 0913 | 0925 | 0937 | | 1607 | 1617 | 1627 | 1637 | 1647 |

| | | | | | | | | | | | | | | | | | | |
|---|---|---|---|---|---|---|---|---|---|---|---|---|---|---|---|---|---|---|
| **Havant Bus Station [D]** ⇌ | 1610 | 1620 | 1630 | 1640 | 1650 | 1700 | 1710 | 1720 | 1732 | 1745 | 1800 | 1820 | 1840 | 1900 | 1920 | 2000 | 2040 | 2120 |
| Leigh Park Park Parade [B] | 1618 | 1628 | 1638 | 1648 | 1658 | 1708 | 1718 | 1728 | 1740 | 1752 | 1807 | 1826 | 1846 | 1906 | 1926 | 2006 | 2046 | 2126 |
| Middle Park Way Woolston Rd | 1623 | 1633 | 1643 | 1653 | 1703 | 1713 | 1723 | 1733 | 1745 | 1757 | 1812 | 1831 | 1851 | 1911 | 1931 | 2011 | 2051 | 2131 |
| South Downs College [Adj] | 1632 | 1642 | 1652 | 1702 | 1712 | 1722 | 1732 | 1742 | 1754 | 1806 | 1820 | 1837 | 1857 | 1917 | 1937 | 2017 | 2057 | 2137 |
| Crookhorn Precinct | 1635 | 1645 | 1655 | 1705 | 1715 | 1725 | 1735 | 1745 | 1757 | 1809 | 1823 | 1840 | 1900 | 1920 | 1940 | 2020 | 2100 | 2140 |
| Purbrook Cunningham Rd | 1639 | 1649 | 1659 | 1709 | 1719 | 1729 | 1739 | 1749 | 1801 | 1813 | 1827 | 1844 | 1904 | 1924 | 1944 | 2024 | 2104 | 2144 |
| Waterlooville Precinct [C] | 1647 | 1657 | 1707 | 1717 | 1727 | 1737 | 1747 | 1757 | 1808 | 1820 | 1834 | 1849 | 1909 | 1929 | 1949 | 2029 | 2109 | 2149 |
| **Wecock Farm Eagle Ave** | 1657 | 1707 | 1717 | 1727 | 1737 | 1747 | 1757 | 1807 | 1817 | 1829 | 1842 | 1857 | 1917 | 1937 | 1957 | 2037 | 2117 | 2157 |

31.08.14

# Havant - Leigh Park - Waterlooville - Wecock Farm

Stagecoach **39**

## Saturdays

| | | | | | | | | | | | | | | | | | | |
|---|---|---|---|---|---|---|---|---|---|---|---|---|---|---|---|---|---|---|
| **Havant Bus Station [D]** ⇌ | 0700 | 0725 | 0740 | 0755 | 0810 | 0825 | 0840 | 0850 | | 1530 | 1545 | 1600 | 1615 | 1630 | 1645 | 1700 | 1715 | 1730 |
| Leigh Park Park Parade [B] | 0706 | 0732 | 0747 | 0802 | 0817 | 0832 | 0847 | 0857 | then | 1537 | 1552 | 1607 | 1622 | 1637 | 1652 | 1707 | 1722 | 1737 |
| Middle Park Way Woolston Rd | 0710 | 0737 | 0752 | 0807 | 0822 | 0837 | 0852 | 0902 | frequently | 1542 | 1557 | 1612 | 1627 | 1642 | 1657 | 1712 | 1727 | 1742 |
| ASDA Walmart | – | – | – | – | – | – | – | 0908 | (at least | 1548 | – | – | – | – | – | – | – | – |
| South Downs College [Adj] | 0716 | 0743 | 0758 | 0813 | 0828 | 0843 | 0858 | 0913 | every | 1553 | 1603 | 1618 | 1633 | 1648 | 1703 | 1718 | 1733 | 1748 |
| Crookhorn Precinct | 0719 | 0746 | 0801 | 0816 | 0831 | 0846 | 0901 | 0916 | 10mins) | 1556 | 1606 | 1621 | 1636 | 1651 | 1706 | 1721 | 1736 | 1751 |
| Purbrook Cunningham Rd | 0723 | 0750 | 0805 | 0820 | 0835 | 0850 | 0905 | 0920 | until | 1600 | 1610 | 1625 | 1640 | 1655 | 1710 | 1725 | 1740 | 1755 |
| Waterlooville Precinct [C] | 0728 | 0757 | 0812 | 0827 | 0842 | 0857 | 0912 | 0927 | | 1607 | 1617 | 1632 | 1647 | 1702 | 1717 | 1732 | 1747 | 1802 |
| **Wecock Farm Eagle Ave** | 0737 | 0807 | 0822 | 0837 | 0852 | 0907 | 0922 | 0937 | | 1617 | 1627 | 1642 | 1657 | 1712 | 1727 | 1742 | 1757 | 1812 |

| | | | | | | | | | |
|---|---|---|---|---|---|---|---|---|---|
| **Havant Bus Station [D]** ⇌ | 1745 | 1800 | 1820 | 1840 | 1900 | 1920 | 2000 | 2040 | 2120 |
| Leigh Park Park Parade [B] | 1752 | 1807 | 1826 | 1846 | 1906 | 1926 | 2006 | 2046 | 2126 |
| Middle Park Way Woolston Rd | 1757 | 1812 | 1831 | 1851 | 1911 | 1931 | 2011 | 2051 | 2131 |
| South Downs College [Adj] | 1803 | 1818 | 1837 | 1857 | 1917 | 1937 | 2017 | 2057 | 2137 |
| Crookhorn Precinct | 1806 | 1821 | 1840 | 1900 | 1920 | 1940 | 2020 | 2100 | 2140 |
| Purbrook Cunningham Rd | 1810 | 1825 | 1844 | 1904 | 1924 | 1944 | 2024 | 2104 | 2144 |
| Waterlooville Precinct [C] | 1817 | 1832 | 1849 | 1909 | 1929 | 1949 | 2029 | 2109 | 2149 |
| **Wecock Farm Eagle Ave** | 1827 | 1842 | 1857 | 1917 | 1937 | 1957 | 2037 | 2117 | 2157 |

## Sundays & Public Holidays

| | | | | | | | | |
|---|---|---|---|---|---|---|---|---|
| **Havant Bus Station [D]** ⇌ | 0855 | 0950 | | 50 | | 1550 | 1655 | 1755 |
| Leigh Park Park Parade [B] | 0902 | 0957 | then | 57 | | 1557 | 1702 | 1802 |
| Middle Park Way Woolston Rd | 0907 | 1002 | at | 02 | | 1602 | 1707 | 1807 |
| ASDA Walmart | – | 1007 | these | 07 | | 1607 | – | – |
| South Downs College [Adj] | 0912 | 1012 | mins | 12 | until | 1612 | 1712 | 1812 |
| Crookhorn Precinct | 0915 | 1015 | past | 15 | | 1615 | 1715 | 1815 |
| Purbrook Cunningham Rd | 0919 | 1019 | each | 19 | | 1619 | 1719 | 1819 |
| Waterlooville Precinct [C] | 0926 | 1026 | hour | 26 | | 1626 | 1726 | 1826 |
| **Wecock Farm Eagle Ave** | 0935 | 1035 | | 35 | | 1635 | 1735 | 1835 |

31.08.14

# Wecock Farm - Waterlooville - Leigh Park - Havant

Stagecoach **39**

## Mondays to Fridays

| | | | | | | | | | | | | | | | | | | |
|---|---|---|---|---|---|---|---|---|---|---|---|---|---|---|---|---|---|---|
| **Wecock Farm Eagle Ave** | – | 0620 | 0640 | 0652 | 0704 | 0717 | 0729 | 0741 | 0751 | 0801 | 0811 | 0821 | 0831 | 0841 | 0853 | 0905 | | 1455 |
| Waterlooville Precinct [A] | – | 0630 | 0650 | 0702 | 0715 | 0728 | 0741 | 0753 | 0804 | 0814 | 0824 | 0834 | 0844 | 0854 | 0905 | 0916 | then | 1506 |
| Purbrook Cunningham Rd | – | 0634 | 0654 | 0706 | 0719 | 0733 | 0746 | 0758 | 0809 | 0819 | 0829 | 0839 | 0849 | 0859 | 0910 | 0921 | frequently | 1511 |
| Crookhorn Precinct | – | 0637 | 0657 | 0710 | 0723 | 0737 | 0750 | 0802 | 0814 | 0824 | 0834 | 0844 | 0854 | 0904 | 0915 | 0925 | (at least | 1515 |
| South Downs College [Opp] | – | 0640 | 0700 | 0713 | 0726 | 0741 | 0755 | 0807 | 0819 | 0829 | 0839 | 0849 | 0858 | 0908 | 0918 | 0928 | every | 1518 |
| ASDA Walmart | **a** | – | – | – | – | – | – | – | – | – | – | – | 0903 | 0913 | 0923 | 0933 | 10mins) | 1523 |
| Middle Park Way Woolston Rd | 0612 | 0645 | 0705 | 0719 | 0734 | 0749 | 0804 | 0817 | 0829 | 0839 | 0849 | 0859 | 0909 | 0919 | 0929 | 0939 | until | 1529 |
| Leigh Park Park Parade [A] | 0616 | 0650 | 0710 | 0725 | 0740 | 0755 | 0810 | 0823 | 0835 | 0845 | 0855 | 0905 | 0915 | 0925 | 0935 | 0945 | | 1535 |
| **Havant Bus Station [D]** ⇌ | 0622 | 0657 | 0717 | 0732 | 0747 | 0802 | 0817 | 0830 | 0842 | 0852 | 0902 | 0912 | 0922 | 0932 | 0942 | 0952 | | 1542 |

| | | | | | | | | | | | | | | | | | | |
|---|---|---|---|---|---|---|---|---|---|---|---|---|---|---|---|---|---|---|
| **Wecock Farm Eagle Ave** | 1505 | 1515 | 1525 | 1535 | 1545 | 1555 | 1605 | 1615 | 1625 | 1635 | 1645 | 1655 | 1707 | 1719 | 1731 | 1743 | 1758 | 1818 |
| Waterlooville Precinct [A] | 1516 | 1526 | 1536 | 1546 | 1556 | 1606 | 1616 | 1626 | 1636 | 1646 | 1656 | 1706 | 1717 | 1729 | 1741 | 1753 | 1808 | 1828 |
| Purbrook Cunningham Rd | 1521 | 1531 | 1541 | 1551 | 1601 | 1611 | 1621 | 1631 | 1641 | 1651 | 1701 | 1711 | 1722 | 1733 | 1745 | 1757 | 1812 | 1832 |
| Crookhorn Precinct | 1526 | 1536 | 1546 | 1556 | 1606 | 1616 | 1626 | 1636 | 1646 | 1656 | 1706 | 1716 | 1727 | 1738 | 1749 | 1800 | 1815 | 1835 |
| South Downs College [Opp] | 1530 | 1540 | 1550 | 1600 | 1610 | 1620 | 1630 | 1640 | 1650 | 1700 | 1710 | 1720 | 1730 | 1741 | 1752 | 1803 | 1818 | 1838 |
| Middle Park Way Woolston Rd | 1539 | 1549 | 1559 | 1609 | 1619 | 1629 | 1639 | 1649 | 1659 | 1709 | 1719 | 1729 | 1739 | 1749 | 1759 | 1809 | 1823 | 1843 |
| Leigh Park Park Parade [A] | 1545 | 1555 | 1605 | 1615 | 1625 | 1635 | 1645 | 1655 | 1705 | 1715 | 1725 | 1735 | 1745 | 1755 | 1805 | 1815 | 1828 | 1848 |
| **Havant Bus Station [D]** ⇌ | 1552 | 1602 | 1612 | 1622 | 1632 | 1642 | 1652 | 1702 | 1712 | 1722 | 1732 | 1742 | 1752 | 1802 | 1812 | 1822 | 1835 | 1855 |

| | | | | | |
|---|---|---|---|---|---|
| **Wecock Farm Eagle Ave** | 1838 | 1918 | 1958 | 2038 | 2118 |
| Waterlooville Precinct [A] | 1848 | 1928 | 2008 | 2048 | 2128 |
| Purbrook Cunningham Rd | 1852 | 1932 | 2012 | 2052 | 2132 |
| Crookhorn Precinct | 1855 | 1935 | 2015 | 2055 | 2135 |
| South Downs College [Opp] | 1858 | 1938 | 2018 | 2058 | 2138 |
| Middle Park Way Woolston Rd | 1903 | 1943 | 2023 | 2103 | 2143 |
| Leigh Park Park Parade [A] | 1908 | 1948 | 2028 | 2108 | 2148 |
| **Havant Bus Station [D]** ⇌ | 1915 | 1955 | 2035 | 2115 | 2155 |

31.08.14

CODE: **a** - starts at Asda Roundabout 3mins earlier

# Wecock Farm - Waterlooville - Leigh Park - Havant

Stagecoach **39**

## Saturdays

| | | | | | | | | | | | | | | | | | | |
|---|---|---|---|---|---|---|---|---|---|---|---|---|---|---|---|---|---|---|
| **Wecock Farm Eagle Ave** | – | 0710 | 0725 | 0740 | 0755 | 0810 | 0825 | 0840 | – | 0855 | | 1505 | 1520 | 1535 | 1550 | 1605 | 1620 | 1635 |
| Waterlooville Precinct [A] | – | 0719 | 0736 | 0751 | 0806 | 0821 | 0836 | 0851 | – | 0906 | then | 1516 | 1531 | 1546 | 1601 | 1616 | 1631 | 1646 |
| Purbrook Cunningham Rd | – | 0723 | 0741 | 0756 | 0811 | 0826 | 0841 | 0856 | – | 0911 | frequently | 1521 | 1536 | 1551 | 1606 | 1621 | 1636 | 1651 |
| Crookhorn Precinct | – | 0726 | 0745 | 0800 | 0815 | 0830 | 0845 | 0900 | – | 0915 | (at least | 1525 | 1540 | 1555 | 1610 | 1625 | 1640 | 1655 |
| South Downs College [Opp] | – | 0729 | 0748 | 0803 | 0818 | 0833 | 0848 | 0903 | – | 0918 | every | 1528 | 1543 | 1558 | 1613 | 1628 | 1643 | 1658 |
| ASDA Walmart | **a** | – | – | – | – | – | – | – | **a** | 0923 | 10mins) | 1533 | – | – | – | – | – | – |
| Middle Park Way Woolston Rd | 0709 | 0734 | 0754 | 0809 | 0824 | 0839 | 0854 | 0909 | 0919 | 0929 | until | 1539 | 1549 | 1604 | 1619 | 1634 | 1649 | 1704 |
| Leigh Park Park Parade [A] | 0715 | 0740 | 0800 | 0815 | 0830 | 0845 | 0900 | 0915 | 0925 | 0935 | | 1545 | 1555 | 1610 | 1625 | 1640 | 1655 | 1710 |
| **Havant Bus Station [D]** ⇌ | 0722 | 0747 | 0807 | 0822 | 0837 | 0852 | 0907 | 0922 | 0932 | 0942 | | 1552 | 1602 | 1617 | 1632 | 1647 | 1702 | 1717 |

| | | | | | | | | | | | |
|---|---|---|---|---|---|---|---|---|---|---|---|
| **Wecock Farm Eagle Ave** | 1650 | 1705 | 1720 | 1738 | 1758 | 1818 | 1838 | 1918 | 1958 | 2038 | 2118 |
| Waterlooville Precinct [A] | 1701 | 1716 | 1731 | 1748 | 1808 | 1828 | 1848 | 1928 | 2008 | 2048 | 2128 |
| Purbrook Cunningham Rd | 1706 | 1721 | 1736 | 1752 | 1812 | 1832 | 1852 | 1932 | 2012 | 2052 | 2132 |
| Crookhorn Precinct | 1710 | 1725 | 1740 | 1755 | 1815 | 1835 | 1855 | 1935 | 2015 | 2055 | 2135 |
| South Downs College [Opp] | 1713 | 1728 | 1743 | 1758 | 1818 | 1838 | 1858 | 1938 | 2018 | 2058 | 2138 |
| Middle Park Way Woolston Rd | 1719 | 1734 | 1749 | 1804 | 1823 | 1843 | 1903 | 1943 | 2023 | 2103 | 2143 |
| Leigh Park Park Parade [A] | 1725 | 1740 | 1755 | 1810 | 1828 | 1848 | 1908 | 1948 | 2028 | 2108 | 2148 |
| **Havant Bus Station [D]** ⇌ | 1732 | 1747 | 1802 | 1817 | 1835 | 1855 | 1915 | 1955 | 2035 | 2115 | 2155 |

## Sundays & Public Holidays

| | | | | | | | | |
|---|---|---|---|---|---|---|---|---|
| **Wecock Farm Eagle Ave** | 0838 | 0938 | | 38 | | 1538 | 1638 | 1738 |
| Waterlooville Precinct [A] | 0849 | 0949 | then | 49 | | 1549 | 1649 | 1749 |
| Purbrook Cunningham Rd | 0854 | 0954 | at | 54 | | 1554 | 1654 | 1754 |
| Crookhorn Precinct | 0858 | 0958 | these | 58 | | 1558 | 1658 | 1758 |
| South Downs College [Opp] | 0901 | 1001 | mins | 01 | until | 1601 | 1701 | 1801 |
| ASDA Walmart | – | 1005 | past | 05 | | 1605 | – | – |
| Middle Park Way Woolston Rd | 0906 | 1011 | each | 11 | | 1611 | 1706 | 1806 |
| Leigh Park Park Parade [A] | 0911 | 1016 | hour | 16 | | 1616 | 1711 | 1811 |
| **Havant Bus Station [D]** ⇌ | 0918 | 1023 | | 23 | | 1623 | 1718 | 1818 |

31.08.14

CODE: **a** - starts at Asda Roundabout 3mins earlier

# Petersfield to Chichester
via South Harting, West Marden and Funtington

**Emsworth & District** **54**

## Mondays to Saturdays

| | | | | | |
|---|---|---|---|---|---|
| **Petersfield Rail Station** | 0710 | 0930 | 1200 | 1420 | 1640 |
| Petersfield Square | 0712 | 0932 | 1202 | 1422 | 1642 |
| Petersfield Moggs Mead Crundles | 0716 | 0936 | 1206 | 1426 | 1646 |
| Sheet Half Moon | 0719 | 0939 | 1209 | 1429 | 1649 |
| Rogate White Horse | 0724 | 0944 | 1214 | 1434 | 1654 |
| Nyewood | 0729 | 0949 | 1219 | 1439 | 1659 |
| **South Harting Ship** | 0734 | 0954 | 1224 | 1444 | 1704 |
| Uppark House Gate | 0737 | 0957 | 1227 | 1447 | 1707 |
| Compton Coach & Horses | 0742 | 1002 | 1232 | 1452 | 1712 |
| **West Marden Pond** | 0744 | 1004 | 1234 | 1454 | 1714 |
| Walderton Bus Shelter | 0749 | 1009 | 1239 | 1459 | 1719 |
| Westbourne North Street/River Street | — | 1019 | — | — | — |
| Westbourne Churchers Corner | 0753 | 1023 | 1243 | 1503 | 1723 |
| **Funtington Fox & Hounds** | 0756 | 1026 | 1246 | 1506 | 1726 |
| West Ashling Heather Close | 0805 | — | — | — | — |
| West Ashling Chapel Corner | 0807 | 1029 | 1249 | 1509 | 1729 |
| East Ashling Horse & Groom | 0808 | 1030 | 1250 | 1510 | 1730 |
| Chichester West Street | 0816 | 1038 | 1258 | 1518 | 1738 |
| **Chichester Bus Station** | 0819 | 1041 | 1301 | 1521 | 1741 |

| | | | | | |
|---|---|---|---|---|---|
| **Chichester Bus Station** | 0825 | 1050 | 1305 | 1530 | 1745 |
| Chichester West Street | 0829 | 1054 | 1309 | 1534 | 1745 |
| East Ashling Horse & Groom | 0837 | 1102 | 1317 | 1542 | 1757 |
| West Ashling Heather Close | — | — | — | 1545 | — |
| **Funtington Fox & Hounds** | 0840 | 1105 | 1320 | 1553 | 1800 |
| Westbourne Churchers Corner | 0843 | 1108 | 1333 | 1556 | 1803 |
| Westbourne North Street/River Street | — | — | 1327 | — | — |
| Walderton Bus Shelter | 0847 | 1112 | 1337 | 1600 | 1807 |
| **West Marden Pond** | 0852 | 1117 | 1342 | 1605 | 1812 |
| Compton Coach & Horses | 0854 | 1119 | 1344 | 1607 | 1814 |
| Uppark House Gate | 0859 | 1124 | 1349 | 1612 | 1819 |
| **South Harting Ship** | 0902 | 1127 | 1352 | 1615 | 1822 |
| Nyewood | 0907 | 1132 | 1357 | 1620 | 1827 |
| Rogate White Horse | 0912 | 1137 | 1402 | 1623 | 1832 |
| Sheet Half Moon | 0917 | 1142 | 1407 | 1628 | 1837 |
| Petersfield Moggs Mead Crundles | 0920 | 1145 | 1410 | 1631 | 1840 |
| Petersfield Square | 0923 | 1148 | 1413 | 1634 | 1843 |
| **Petersfield Rail Station** | 0925 | 1150 | 1415 | 1636 | 1845 |

**No service on Sundays or Public Holidays**



# THE 24 HOUR CLOCK

All timings are shown in the 24 hour clock, for example:

| | | |
|---|---|---|
| 0526 = 5.26am | 1200 = 12 noon | 2147 = 9.47pm |
| 0804 = 8.04am | 1527 = 3.27pm | 2400 = 12 midnight |
| 1059 = 10.59am | 1708 = 5.08pm | 0036 = 12.36am |

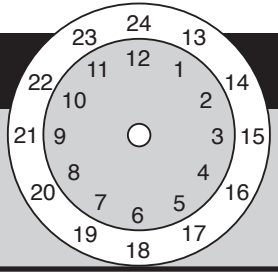

# Hambledon - Emsworth

First 145

**Schooldays only**

| | | | | | | |
|---|---|---|---|---|---|---|
| Brook Lane | 0740 | — | — | — | — | — |
| **Hambledon The Vine** | 0747 | — | 0815 | 0840 | — | — |
| **Denmead Green** | 0755 | 0755 | 0823 | 0848 | 1500 | — |
| Cowplain School | 0810 | 0810 | — | — | — | — |
| **Waterlooville Precinct** | 0812 | 0812 | 0832 | 0857 | 1509 | — |
| Oaklands School | 0816 | — | 0836 | 0901 | 1513 | 1545 |
| Crookhorn School | 0817 | — | 0837 | 0902 | 1514 | 1546 |
| Crookhorn Precinct | 0819 | — | 0839 | 0904 | 1516 | 1548 |
| South Downs College | 0823 | — | 0843 | 0908 | 1520 | 1552 |
| Hulbert Road Roundabout | 0829 | — | 0849 | 0914 | 1526 | 1558 |
| Bedhampton Station ⇄ | 0837 | — | 0857 | 0922 | 1534 | 1604 |
| **Havant Bus Station Bay H** ⇄ | 0844 | — | 0904 | 0929 | 1541 | 1609 |
| Emsworth Hospital | — | — | — | — | — | 1622 |

| | | | | | | | | | |
|---|---|---|---|---|---|---|---|---|---|
| Emsworth Hospital | 0800 | — | — | — | — | — | — | — | — |
| **Havant Bus Station Bay H** ⇄ | 0812 | — | — | — | — | — | 1545 | — | 1640 |
| Havant New Road | 0813 | — | — | — | — | — | 1546 | 1615 | 1641 |
| Bedhampton Station ⇄ | 0817 | — | — | — | — | — | 1550 | 1619 | 1645 |
| Hulbert Road Roundabout | 0824 | — | — | — | — | — | 1556 | 1625 | 1651 |
| South Downs College | 0828 | — | — | — | 1511 | — | 1600 | 1629 | 1655 |
| Crookhorn Precinct | 0834 | — | — | — | 1515 | — | 1604 | 1633 | 1659 |
| Oaklands School | 0837 | — | — | — | 1518 | 1545 | 1607 | 1636 | 1702 |
| **Waterlooville Precinct** | – | — | — | — | 1522 | 1549 | 1611 | 1640 | 1706 |
| Cowplain School | — | 1435 | 1440 | 1440 | — | — | — | — | — |
| **Denmead Green** | — | 1443 | 1448 | 1448 | 1531 | 1558 | 1620 | 1649 | 1715 |
| **Hambledon The Vine** | — | — | 1456 | — | — | 1606 | — | — | 1723 |
| Brook Lane | — | — | 1503 | — | — | — | — | — | — |

27.07.14



# Denmead - Waterlooville - Chichester

## Via Wecock Farm, Horndean and Rowlands Castle

Emsworth & District 300

**Wednesdays only**

| | |
|---|---|
| Denmead Green | 0920 |
| **Waterlooville Precinct** | 0928 |
| Wecock Farm Eagle Avenue | 0937 |
| Hazleton Way Shops | 0943 |
| Horndean Good Intent | 0948 |
| Rowlands Castle The Green | 1000 |
| Emsworth Hospital | 1011 |
| Southbourne Church | 1015 |
| **Chichester West Street** | 1035 |

| | |
|---|---|
| **Chichester West Street** | 1300 |
| Southbourne Church | 1320 |
| Emsworth Hospital | 1324 |
| Rowlands Castle The Green | 1335 |
| Horndean Good Intent | 1347 |
| Hazleton Way Shops | 1352 |
| Wecock Farm Eagle Avenue | 1358 |
| **Waterlooville Precinct** | 1407 |
| Denmead Green | 1415 |

# Bognor Regis - Chichester - Havant - Portsmouth The Hard
## via Flansham - Southbourne - Emsworth and Hillsea

Stagecoach **700**

### Mondays to Fridays

| | | | | | | | | | | | | | | | | | | | | |
|---|---|---|---|---|---|---|---|---|---|---|---|---|---|---|---|---|---|---|---|---|
| **Flansham Park Alfriston Close** | – | – | – | – | – | 0629 | – | 0659 | 0719 | 0739 | 0759 | 0824 | 0849 | 0909 | 0934 | 0959 | | 19 | 39 | 59 |
| Felpham Southdowns | – | – | – | – | – | 0632 | – | 0703 | 0723 | 0743 | 0803 | 0828 | 0853 | 0913 | 0938 | 1003 | | 23 | 43 | 03 |
| Bognor Regis High Street [R] | – | – | – | – | – | 0639 | – | 0713 | 0733 | 0753 | 0818 | 0843 | 0908 | 0925 | 0950 | 1015 | | 35 | 55 | 15 |
| North Bersted Shops | – | – | – | – | – | 0646 | – | 0721 | 0741 | 0804 | 0829 | 0853 | 0918 | 0935 | 1000 | 1023 | Then | 43 | 03 | 23 |
| Chichester Bus Station [9] ⇄ | – | – | 0614 | – | 0644 | 0704 | 0727 | 0747 | 0812 | 0837 | 0902 | 0922 | 0942 | 1002 | 1022 | 1042 | at | 02 | 22 | 42 |
| Chichester Cathedral [C1] | – | – | 0618 | – | 0648 | 0708 | 0732 | 0752 | 0817 | 0842 | 0907 | 0927 | 0947 | 1007 | 1027 | 1047 | these | 07 | 27 | 47 |
| Bosham White Swan | – | – | 0627 | – | 0658 | 0718 | 0743 | 0803 | 0828 | 0853 | 0918 | 0938 | 0958 | 1018 | 1038 | 1058 | mins | 18 | 38 | 58 |
| Southbourne Church | – | – | 0633 | – | 0705 | 0725 | 0750 | 0811 | 0836 | 0900 | 0925 | 0945 | 1005 | 1025 | 1045 | 1105 | past | 25 | 45 | 05 |
| Emsworth Square ⇄ | – | – | 0638 | – | 0710 | 0730 | 0755 | 0817 | 0842 | 0907 | 0930 | 0950 | 1010 | 1030 | 1050 | 1110 | each | 30 | 50 | 10 |
| Havant Bus Station [C] ⇄ | 0609 | 0629 | 0649 | 0709 | 0724 | 0744 | 0809 | 0831 | 0856 | 0924 | 0944 | 1004 | 1024 | 1044 | 1104 | 1124 | hour | 44 | 04 | 24 |
| Hilsea Lido | 0619 | 0639 | 0659 | 0719 | 0734 | 0754 | 0819 | 0844 | 0909 | 0934 | 0954 | 1014 | 1034 | 1054 | 1114 | 1134 | | 54 | 14 | 34 |
| North End Junction | 0625 | 0645 | 0705 | 0725 | 0740 | 0800 | 0825 | 0850 | 0915 | 0940 | 1000 | 1020 | 1040 | 1100 | 1120 | 1140 | | 00 | 20 | 40 |
| Portsmouth Edinburgh Road [G] | 0635 | 0655 | 0715 | 0735 | 0755 | 0815 | 0840 | 0905 | 0925 | 0950 | 1010 | 1030 | 1050 | 1110 | 1130 | 1150 | | 10 | 30 | 50 |
| **The Hard Gunwharf Quays [C]** ⇄ | 0641 | 0701 | 0721 | 0741 | 0801 | 0821 | 0846 | 0911 | 0931 | 0956 | 1016 | 1036 | 1056 | 1116 | 1136 | 1156 | | 16 | 36 | 56 |

| | | | | | | | | |
|---|---|---|---|---|---|---|---|---|
| **Flansham Park Alfriston Close** | | 1719 | 1804 | 1834 | 1904 | 1934 | 2004 | 2034 | 2134 |
| Felpham Southdowns | | 1723 | 1806 | 1836 | 1906 | 1936 | 2006 | 2036 | 2136 |
| Bognor Regis High Street [R] | | 1735 | 1814 | 1844 | 1914 | 1944 | 2014 | 2044 | 2144 |
| North Bersted Shops | | 1743 | 1821 | 1851 | 1921 | 1951 | 2021 | 2051 | 2151 |
| Chichester Bus Station [9] ⇄ | | 1802 | 1838 | 1908 | 1938 | 2008 | 2038 | 2108 | 2208 |
| Chichester Cathedral [C1] | | 1807 | 1842 | 1912 | 1942 | 2012 | 2042 | 2112 | 2212 |
| Bosham White Swan | until | 1818 | 1851 | 1921 | 1951 | 2021 | 2051 | 2121 | 2221 |
| Southbourne Church | | 1825 | 1857 | 1927 | 1957 | 2027 | 2057 | 2127 | 2227 |
| Emsworth Square ⇄ | | 1830 | 1902 | 1932 | 2002 | 2032 | 2102 | 2132 | 2232 |
| Havant Bus Station [C] ⇄ | | 1844 | 1914 | 1944 | 2014 | 2044 | 2114 | 2144 | 2240 |
| Hilsea Lido | | 1853 | 1923 | 1953 | 2023 | 2053 | 2123 | 2153 | – |
| North End Junction | | 1859 | 1929 | 1959 | 2029 | 2059 | 2129 | 2159 | – |
| Portsmouth Edinburgh Road [G] | | 1908 | 1938 | 2008 | 2038 | 2108 | 2138 | 2208 | – |
| **The Hard Gunwharf Quays [C]** ⇄ | | 1914 | 1944 | 2014 | 2044 | 2114 | 2144 | 2214 | – |

**Passengers from Brighton or Worthing will need to change buses at Littlehampton and Chichester to continue towards Havant & Portsmouth**

04.05.14

# Bognor Regis - Chichester - Havant - Portsmouth The Hard
## via Flansham - Southbourne - Emsworth and Hillsea

Stagecoach **700**

### Saturdays

| | | | | | | | | | | | | | | | | | | |
|---|---|---|---|---|---|---|---|---|---|---|---|---|---|---|---|---|---|---|
| **Flansham Park Alfriston Close** | – | – | – | – | 0659 | 0719 | 0739 | 0759 | 0819 | 0839 | 0859 | 0919 | 0939 | 0959 | | 19 | 39 | 59 |
| Felpham Southdowns | – | – | – | – | 0703 | 0723 | 0743 | 0803 | 0823 | 0843 | 0903 | 0923 | 0943 | 1003 | | 23 | 43 | 03 |
| Bognor Regis High Street [R] | – | – | – | – | 0715 | 0735 | 0755 | 0815 | 0835 | 0855 | 0915 | 0935 | 0955 | 1015 | | 35 | 55 | 15 |
| North Bersted Shops | – | – | – | – | 0723 | 0743 | 0803 | 0823 | 0843 | 0903 | 0923 | 0943 | 1003 | 1023 | | 43 | 03 | 23 |
| Chichester Bus Station [9] ⇄ | 0629 | – | 0704 | 0724 | 0742 | 0802 | 0822 | 0842 | 0902 | 0922 | 0942 | 1002 | 1022 | 1042 | Then | 02 | 22 | 42 |
| Chichester Cathedral [C1] | 0633 | – | 0708 | 0728 | 0747 | 0807 | 0827 | 0847 | 0907 | 0927 | 0947 | 1007 | 1027 | 1047 | at | 07 | 27 | 47 |
| Bosham White Swan | 0642 | – | 0718 | 0738 | 0758 | 0818 | 0838 | 0858 | 0918 | 0938 | 0958 | 1018 | 1038 | 1058 | these | 18 | 38 | 58 |
| Southbourne Church | 0648 | – | 0725 | 0745 | 0805 | 0825 | 0845 | 0905 | 0925 | 0945 | 1005 | 1025 | 1045 | 1105 | mins | 25 | 45 | 05 |
| Emsworth Square ⇄ | 0653 | – | 0730 | 0750 | 0810 | 0830 | 0850 | 0910 | 0930 | 0950 | 1010 | 1030 | 1050 | 1110 | past | 30 | 50 | 10 |
| Havant Bus Station [C] ⇄ | 0704 | 0724 | 0744 | 0804 | 0824 | 0844 | 0904 | 0924 | 0944 | 1004 | 1024 | 1044 | 1104 | 1124 | each | 44 | 04 | 24 |
| Hilsea Lido | 0714 | 0734 | 0754 | 0814 | 0834 | 0854 | 0914 | 0934 | 0954 | 1014 | 1034 | 1054 | 1114 | 1134 | hour | 54 | 14 | 34 |
| North End Junction | 0720 | 0740 | 0800 | 0820 | 0840 | 0900 | 0920 | 0940 | 1000 | 1020 | 1040 | 1100 | 1120 | 1140 | | 00 | 20 | 40 |
| Portsmouth Edinburgh Road [G] | 0730 | 0750 | 0810 | 0830 | 0850 | 0910 | 0930 | 0950 | 1010 | 1030 | 1050 | 1110 | 1130 | 1150 | | 10 | 30 | 50 |
| **The Hard Gunwharf Quays [C]** ⇄ | 0736 | 0756 | 0816 | 0836 | 0856 | 0916 | 0936 | 0956 | 1016 | 1036 | 1056 | 1116 | 1136 | 1156 | | 16 | 36 | 56 |

| | | | | | | | | | |
|---|---|---|---|---|---|---|---|---|---|
| **Flansham Park Alfriston Close** | | 1719 | 1804 | 1834 | 1904 | 1934 | 2004 | 2034 | 2134 |
| Felpham Southdowns | | 1723 | 1806 | 1836 | 1906 | 1936 | 2006 | 2036 | 2136 |
| Bognor Regis High Street [R] | | 1735 | 1814 | 1844 | 1914 | 1944 | 2014 | 2044 | 2144 |
| North Bersted Shops | | 1743 | 1821 | 1851 | 1921 | 1951 | 2021 | 2051 | 2151 |
| Chichester Bus Station [9] ⇄ | | 1802 | 1838 | 1908 | 1938 | 2008 | 2038 | 2108 | 2208 |
| Chichester Cathedral [C1] | | 1807 | 1842 | 1912 | 1942 | 2012 | 2042 | 2112 | 2212 |
| Bosham White Swan | | 1818 | 1851 | 1921 | 1951 | 2021 | 2051 | 2121 | 2221 |
| Southbourne Church | until | 1825 | 1857 | 1927 | 1957 | 2027 | 2057 | 2127 | 2227 |
| Emsworth Square ⇄ | | 1830 | 1902 | 1932 | 2002 | 2032 | 2102 | 2132 | 2232 |
| Havant Bus Station [C] ⇄ | | 1844 | 1914 | 1944 | 2014 | 2044 | 2114 | 2144 | 2240 |
| Hilsea Lido | | 1853 | 1923 | 1953 | 2023 | 2053 | 2123 | 2153 | – |
| North End Junction | | 1859 | 1929 | 1959 | 2029 | 2059 | 2129 | 2159 | – |
| Portsmouth Edinburgh Road [G] | | 1908 | 1938 | 2008 | 2038 | 2108 | 2138 | 2208 | – |
| **The Hard Gunwharf Quays [C]** ⇄ | | 1914 | 1944 | 2014 | 2044 | 2114 | 2144 | 2214 | – |

**Passengers from Brighton or Worthing will need to change buses at Littlehampton and Chichester to continue towards Havant & Portsmouth**

04.05.14

# Portsmouth The Hard - Havant - Chichester - Bognor Regis
## via Hillsea - Emsworth - Southbourne and Flansham

Stagecoach **700**

### Mondays to Fridays

| | | | | | | | | | | | | | | | | | | | |
|---|---|---|---|---|---|---|---|---|---|---|---|---|---|---|---|---|---|---|---|
| **The Hard Gunwharf Quays [C]** ⇄ | – | 0614 | – | 0649 | 0709 | 0734 | 0754 | 0819 | 0839 | 0859 | 0924 | 0944 | | 04 | 24 | 44 | | 1544 | 1604 |
| Portsmouth Commercial Road [D] | – | 0619 | – | 0655 | 0715 | 0740 | 0800 | 0826 | 0845 | 0905 | 0930 | 0950 | | 10 | 30 | 50 | | 1550 | 1610 |
| North End Junction | – | 0628 | – | 0705 | 0725 | 0750 | 0810 | 0837 | 0855 | 0915 | 0940 | 1000 | | 20 | 40 | 00 | | 1600 | 1620 |
| Hilsea Lido | – | 0634 | – | 0711 | 0731 | 0756 | 0816 | 0844 | 0901 | 0921 | 0946 | 1006 | | 26 | 46 | 06 | | 1606 | 1626 |
| Havant Bus Station [H] ⇄ | 0609 | 0645 | 0705 | 0725 | 0745 | 0810 | 0830 | 0900 | 0915 | 0935 | 1000 | 1020 | Then | 40 | 00 | 20 | | 1620 | 1640 |
| Emsworth By-Pass ⇄ | 0617 | 0655 | 0715 | 0735 | 0755 | 0820 | 0840 | 0910 | 0925 | 0946 | 1010 | 1030 | at | 50 | 10 | 30 | | 1630 | 1650 |
| Southbourne Church | 0622 | 0700 | 0720 | 0740 | 0800 | 0825 | 0845 | 0915 | 0930 | 0952 | 1015 | 1035 | these | 55 | 15 | 35 | | 1635 | 1655 |
| Bosham White Swan | 0629 | 0707 | 0727 | 0747 | 0807 | 0832 | 0852 | 0922 | 0939 | 1001 | 1022 | 1042 | mins | 02 | 22 | 42 | until | 1642 | 1702 |
| Chichester Cathedral [P] | 0639 | 0718 | 0738 | 0758 | 0818 | 0843 | 0903 | 0933 | 0953 | 1013 | 1033 | 1053 | past | 13 | 33 | 53 | | 1653 | 1713 |
| Chichester Bus Station [8] ⇄ | 0645 | 0725 | 0747 | 0812 | 0832 | 0857 | 0917 | 0942 | 1002 | 1022 | 1042 | 1102 | each | 22 | 42 | 02 | | 1702 | 1722 |
| North Bersted Shops | 0659 | 0739 | 0802 | 0827 | 0847 | 0912 | 0932 | 0957 | 1017 | 1037 | 1057 | 1117 | hour | 37 | 57 | 17 | | 1722 | 1742 |
| Bognor Regis High Street [C] | 0709 | 0749 | 0814 | 0839 | 0859 | 0924 | 0946 | 1009 | 1029 | 1049 | 1109 | 1129 | | 49 | 09 | 29 | | 1734 | 1754 |
| Felpham Southdowns | 0715 | 0755 | 0820 | 0845 | 0905 | 0930 | 0954 | 1015 | 1035 | 1055 | 1115 | 1135 | | 55 | 15 | 35 | | 1740 | 1800 |
| **Flansham Park Alfriston Close** | 0717 | 0757 | 0822 | 0847 | 0907 | 0932 | 0957 | 1017 | 1037 | 1057 | 1117 | 1137 | | 57 | 17 | 37 | | 1742 | 1802 |

| | | | | | | | | | | | | |
|---|---|---|---|---|---|---|---|---|---|---|---|---|
| **The Hard Gunwharf Quays [C]** ⇄ | 1604 | 1624 | 1644 | 1704 | 1724 | 1744 | 1804 | 1824 | 1854 | 1954 | 2054 | 2154 |
| Portsmouth Commercial Road [D] | 1610 | 1630 | 1650 | 1710 | 1730 | 1750 | 1810 | 1830 | 1900 | 2000 | 2100 | 2200 |
| North End Junction | 1620 | 1640 | 1700 | 1720 | 1740 | 1800 | 1820 | 1838 | 1908 | 2008 | 2108 | 2208 |
| Hilsea Lido | 1626 | 1646 | 1706 | 1726 | 1746 | 1806 | 1826 | 1844 | 1914 | 2014 | 2114 | 2214 |
| Havant Bus Station [H] ⇄ | 1640 | 1700 | 1720 | 1740 | 1800 | 1820 | 1840 | 1856 | 1926 | 2026 | 2126 | 2226 |
| Emsworth By-Pass ⇄ | 1650 | 1710 | 1730 | 1750 | 1810 | 1830 | 1849 | 1904 | 1934 | 2034 | 2134 | 2234 |
| Southbourne Church | 1655 | 1715 | 1735 | 1755 | 1815 | 1835 | 1854 | 1909 | 1939 | 2039 | 2139 | 2239 |
| Bosham White Swan | 1702 | 1722 | 1742 | 1802 | 1822 | 1842 | 1900 | 1915 | 1945 | 2045 | 2145 | 2245 |
| Chichester Cathedral [P] | 1713 | 1733 | 1753 | 1813 | 1833 | 1853 | 1910 | 1925 | 1955 | 2055 | 2155 | 2255 |
| Chichester Bus Station [8] ⇄ | 1722 | 1742 | 1802 | 1822 | 1842 | 1902 | 1917 | 1928 | 2002 | 2102 | 2202 | 2302 |
| North Bersted Shops | 1742 | 1802 | 1822 | 1837 | 1856 | 1916 | 1931 | – | 2016 | 2116 | 2216 | 2316 |
| Bognor Regis High Street [C] | 1754 | 1814 | 1834 | 1849 | 1904 | 1924 | 1939 | – | 2024 | 2124 | 2224 | 2324 |
| Felpham Southdowns | 1800 | 1820 | 1840 | 1855 | 1910 | 1930 | 1945 | – | 2030 | 2130 | 2230 | 2330 |
| **Flansham Park Alfriston Close** | 1802 | 1822 | 1842 | 1857 | 1912 | 1932 | 1947 | – | 2032 | 2132 | 2232 | 2332 |

**Change buses at Chichester/Bognor Regis and Littlehampton for journeys to Brighton**

04.05.14

NB: All journeys continue beyond Alfriston Close to Flansham Park Health Centre

# Portsmouth The Hard - Havant - Chichester - Bognor Regis
## via Hillsea - Emsworth - Southbourne and Flansham

Stagecoach **700**

### Saturdays

| | | | | | | | | | | | | | | | | | | |
|---|---|---|---|---|---|---|---|---|---|---|---|---|---|---|---|---|---|---|
| **The Hard Gunwharf Quays [C]** | – | – | – | – | 0724 | 0744 | 0804 | 0824 | 0844 | 0904 | 0924 | 0944 | | 04 | 24 | 44 | | 1604 |
| Portsmouth Commercial Road [D] | – | – | – | – | 0730 | 0750 | 0810 | 0830 | 0850 | 0910 | 0930 | 0950 | | 10 | 30 | 50 | | 1610 |
| North End Junction | – | – | – | – | 0740 | 0800 | 0820 | 0840 | 0900 | 0920 | 0940 | 1000 | | 20 | 40 | 00 | | 1620 |
| Hilsea Lido | – | – | – | – | 0746 | 0806 | 0826 | 0846 | 0906 | 0926 | 0946 | 1006 | Then | 26 | 46 | 06 | | 1626 |
| Havant Bus Station [H] ⇄ | 0629 | 0700 | 0720 | 0740 | 0800 | 0820 | 0840 | 0900 | 0920 | 0940 | 1000 | 1020 | at | 40 | 00 | 20 | | 1640 |
| Emsworth By-Pass ⇄ | 0637 | 0710 | 0730 | 0750 | 0810 | 0830 | 0850 | 0910 | 0930 | 0950 | 1010 | 1030 | these | 50 | 10 | 30 | | 1650 |
| Southbourne Church | 0642 | 0715 | 0735 | 0755 | 0815 | 0835 | 0855 | 0915 | 0935 | 0955 | 1015 | 1035 | mins | 55 | 15 | 35 | until | 1655 |
| Bosham White Swan | 0649 | 0722 | 0742 | 0802 | 0822 | 0842 | 0902 | 0922 | 0942 | 1002 | 1022 | 1042 | past | 02 | 22 | 42 | | 1702 |
| Chichester Cathedral [P] | 0659 | 0733 | 0753 | 0813 | 0833 | 0853 | 0913 | 0933 | 0953 | 1013 | 1033 | 1053 | each | 13 | 33 | 53 | | 1713 |
| Chichester Bus Station [8] ⇄ | 0705 | 0742 | 0802 | 0822 | 0842 | 0902 | 0922 | 0942 | 1002 | 1022 | 1042 | 1102 | hour | 22 | 42 | 02 | | 1722 |
| North Bersted Shops | 0719 | 0757 | 0817 | 0837 | 0857 | 0917 | 0937 | 0957 | 1017 | 1037 | 1057 | 1117 | | 37 | 57 | 17 | | 1737 |
| Bognor Regis High Street [C] | 0729 | 0809 | 0829 | 0849 | 0909 | 0929 | 0949 | 1009 | 1029 | 1049 | 1109 | 1129 | | 49 | 09 | 29 | | 1749 |
| Felpham Southdowns | 0735 | 0815 | 0835 | 0855 | 0915 | 0935 | 0955 | 1015 | 1035 | 1055 | 1115 | 1135 | | 55 | 15 | 35 | | 1755 |
| **Flansham Park Alfriston Close** | 0737 | 0817 | 0837 | 0857 | 0917 | 0937 | 0957 | 1017 | 1037 | 1057 | 1117 | 1137 | | 57 | 17 | 37 | | 1757 |

| | | | | | | | | | | | |
|---|---|---|---|---|---|---|---|---|---|---|---|
| **The Hard Gunwharf Quays [C]** | 1624 | 1644 | 1704 | 1724 | 1744 | 1804 | 1824 | 1854 | 1954 | 2054 | 2154 |
| Portsmouth Commercial Road [D] | 1630 | 1650 | 1710 | 1730 | 1750 | 1810 | 1830 | 1900 | 2000 | 2100 | 2200 |
| North End Junction | 1640 | 1700 | 1720 | 1740 | 1800 | 1820 | 1838 | 1908 | 2008 | 2108 | 2208 |
| Hilsea Lido | 1646 | 1706 | 1726 | 1746 | 1806 | 1826 | 1844 | 1914 | 2014 | 2114 | 2214 |
| Havant Bus Station [H] ⇄ | 1700 | 1720 | 1740 | 1800 | 1820 | 1840 | 1856 | 1926 | 2026 | 2126 | 2226 |
| Emsworth By-Pass ⇄ | 1710 | 1730 | 1750 | 1810 | 1830 | 1849 | 1904 | 1934 | 2034 | 2134 | 2234 |
| Southbourne Church | 1715 | 1735 | 1755 | 1815 | 1835 | 1854 | 1909 | 1939 | 2039 | 2139 | 2239 |
| Bosham White Swan | 1722 | 1742 | 1802 | 1822 | 1842 | 1900 | 1915 | 1945 | 2045 | 2145 | 2245 |
| Chichester Cathedral [P] | 1733 | 1753 | 1813 | 1833 | 1853 | 1910 | 1925 | 1955 | 2055 | 2155 | 2255 |
| Chichester Bus Station [8] ⇄ | 1742 | 1802 | 1822 | 1842 | 1902 | 1917 | 1928 | 2002 | 2102 | 2202 | 2302 |
| North Bersted Shops | 1757 | 1816 | 1836 | 1856 | 1916 | 1931 | – | 2016 | 2116 | 2216 | 2316 |
| Bognor Regis High Street [C] | 1809 | 1824 | 1844 | 1904 | 1924 | 1939 | – | 2024 | 2124 | 2224 | 2324 |
| Felpham Southdowns | 1815 | 1830 | 1850 | 1910 | 1930 | 1945 | – | 2030 | 2130 | 2230 | 2330 |
| **Flansham Park Alfriston Close** | 1817 | 1832 | 1852 | 1912 | 1932 | 1947 | – | 2032 | 2132 | 2232 | 2332 |

**Change buses at Chichester/Bognor Regis and Littlehampton for journeys to Brighton**

04.05.14

NB: All journeys continue beyond Alfriston Close to Flansham Park Health Centre

# Bognor Regis - Chichester - Havant - Portsmouth The Hard
## via Flansham - Southbourne - Emsworth and Hillsea

Stagecoach **700**

### Sundays

| | | | | | | | | | | | |
|---|---|---|---|---|---|---|---|---|---|---|---|
| **Chichester Bus Station [9]** ⇄ | 0713 | 0743 | 0813 | 0843 | | 13 | 43 | | 1813 | 1843 | 1913 |
| Chichester Cathedral [C1] | 0717 | 0747 | 0817 | 0847 | Then | 17 | 47 | | 1817 | 1847 | 1917 |
| Bosham White Swan | 0728 | 0758 | 0828 | 0858 | at | 28 | 58 | | 1828 | 1858 | 1928 |
| Southbourne Church | 0734 | 0804 | 0834 | 0904 | these | 34 | 04 | | 1834 | 1904 | 1934 |
| Emsworth Square ⇄ | 0739 | 0809 | 0839 | 0909 | mins | 39 | 09 | until | 1839 | 1909 | 1939 |
| Havant Bus Station [C] ⇄ | 0752 | 0822 | 0852 | 0922 | past | 52 | 22 | | 1852 | 1922 | 1948 |
| Hilsea Lido | 0801 | 0831 | 0901 | 0931 | each | 01 | 31 | | 1901 | 1931 | – |
| North End Junction | 0807 | 0837 | 0907 | 0937 | hour | 07 | 37 | | 1907 | 1937 | – |
| Portsmouth Edinburgh Road [G] | 0817 | 0847 | 0917 | 0947 | | 17 | 47 | | 1917 | 1947 | – |
| **The Hard Gunwharf Quays [C]** ⇄ | 0823 | 0853 | 0923 | 0953 | | 23 | 53 | | 1923 | 1953 | – |

| | | | | | | | | | | | |
|---|---|---|---|---|---|---|---|---|---|---|---|
| **The Hard Gunwharf Quays [C]** ⇄ | – | – | 0800 | 0830 | | 00 | 30 | | 1800 | 1830 | 1900 |
| Portsmouth Commercial Road [D] | – | – | 0806 | 0836 | Then | 06 | 36 | | 1806 | 1836 | 1906 |
| North End Junction | – | – | 0815 | 0845 | at | 15 | 45 | | 1815 | 1845 | 1915 |
| Hilsea Lido | – | – | 0821 | 0851 | these | 21 | 51 | | 1821 | 1851 | 1921 |
| Havant Bus Station [H] ⇄ | 0734 | 0804 | 0834 | 0904 | mins | 34 | 04 | until | 1834 | 1904 | 1934 |
| Emsworth By-Pass ⇄ | 0742 | 0812 | 0842 | 0912 | past | 42 | 12 | | 1842 | 1912 | 1942 |
| Southbourne Church | 0747 | 0817 | 0847 | 0917 | each | 47 | 17 | | 1847 | 1917 | 1947 |
| Bosham White Swan | 0753 | 0823 | 0853 | 0923 | hour | 53 | 23 | | 1853 | 1923 | 1953 |
| Chichester Cathedral [P] | 0804 | 0834 | 0904 | 0934 | | 04 | 34 | | 1904 | 1934 | 2004 |
| **Chichester Bus Station [9]** ⇄ | 0808 | 0838 | 0908 | 0938 | | 08 | 38 | | 1908 | 1938 | 2008 |

04.05.14

**Change buses at Chichester and Littlehampton for journeys to Brighton**

# Portsmouth - Waterlooville - Guildford - London

**National Express**

# 031

## Daily

| | M-F | SSu |
|---|---|---|
| **Portsmouth The Hard Interchange** | 0750 | 0820 |
| Hilsea London Road opp Citroen Garage | 0758 | 0828 |
| Cosham Northern Road opp Health Centre Stop D | 0800 | 0830 |
| Widley London Road opp Hampshire Rose | 0802 | 0832 |
| Purbrook London Road Church | 0805 | 0835 |
| Waterlooville London Road opp Wellington Way | 0808 | 0838 |
| Cowplain London Road Indian Cottage Restaurant | 0810 | 0840 |
| Horndean Portsmouth Road Shopping Precinct | 0815 | 0845 |
| Petersfield Dragon St Bus Lay-by | 0830 | 0900 |
| Bordon Camp Road Near Bordon Cam Fire Stn | 0845 | 0915 |
| Farnham Borough Queens Head | 0905 | 0930 |
| **Aldershot Bus Station** | 0920 | 0940 |
| Farnborough Road Kingsmead Shopping Centre | 0940 | 0955 |
| **London Victoria Coach Station** | 1105 | 1105 |

| | SSu | M-F |
|---|---|---|
| **London Victoria Coach Station** | 1800 | 1800 |
| Farnborough Road opp Kingsmead Shopping Centre | 1905 | 1920 |
| **Aldershot Bus Station** | 1915 | 1930 |
| Farnham South St Sainsburys | 1925 | 1940 |
| Bordon Camp Road Opp Bordon Cam Fire Stn | 1935 | 1950 |
| Petersfield Dragon St Shackleford House | 1950 | 2005 |
| Horndean Portsmouth Road Opp Shopping Precinct | 2005 | 2020 |
| Cowplain London Road Opp Tuckers Pharmacy | 2010 | 2025 |
| Waterlooville London Road National Westminster Bank | 2012 | 2027 |
| Purbrook London Road Opp Church | 2015 | 2030 |
| Widley London Road Hampshire Rose | 2018 | 2033 |
| Cosham Northern Road Health Centre | 2020 | 2035 |
| Hilsea London Road Drayton Garage Services | 2025 | 2040 |
| **Portsmouth The Hard Interchange** | 2035 | 2050 |

**For public holiday services please check with National Express before travelling**

CODES: **M-F** - Mondays to Fridays only
**SSu** - Saturdays and Sundays only

01.14




## LARGE PRINT BUS TIMETABLES

Hampshire County Council can supply copies on request of large print timetables.

Please contact the Passenger Transport Group on Winchester 0300 555 1388*
stating which service you require.

*See page 1 for call charges.

# ASDA WAL★MART SUPERCENTRE

Stagecoach **FREE BUSES**

## Monday

**A1** — **Portsmouth**

| | |
|---|---|
| Hilsea Lido | 1000 |
| Mountbatten Centre | 1004 |
| Kingston Crescent | 1008 |
| Fawcett Road Inn | 1017 |
| Winter Road Devonshire Avenue | 1022 |
| Bransbury Park Minstead Road | 1025 |
| Furze Lane University | 1035 |
| Baffins Pond | 1045 |
| Copnor Road Green Lane | 1050 |
| Anchorage Park Compass Rose | 1055 |
| Asda Arrive | 1110 |
| Asda Depart | 1300 |

## Wednesday

**A4** — **Petersfield**

| | |
|---|---|
| Rival Moor Road | 0900 |
| Moggs Mead Co-op | 0905 |
| Petersfield Station | 0910 |
| Petersfield Square | 0912 |
| Buriton Crossroads | 0923 |
| Clanfield Rising Sun | 0938 |
| Clanfield Drift Road Shops | 0942 |
| Horndean Precinct | 0947 |
| Asda Arrive | 1000 |
| Asda Depart | 1200 |

## Friday

**A2** — **Denmead**

| | |
|---|---|
| Bere Road School | 0900 |
| Denmead Green | 0905 |
| The Falcon PH | 0910 |
| Milton Road Shops | 0916 |
| Hazleton Way Shops | 0921 |
| Tempest Avenue Tesco | 0926 |
| Asda Arrive | 0935 |
| Asda Depart | 1145 |

## Monday

**A3** — **Portchester**

| | |
|---|---|
| Portchester The Fairway | 0900 |
| Cornaway Lane White Hart Lane | 0903 |
| Portchester Precinct | 0909 |
| Linden Lea Shops | 0915 |
| Allaway Avenue Shops | 0923 |
| Cosham Red Lion | 0931 |
| Farlington Rectory Avenue | 0938 |
| Asda Arrive | 0940 |
| Asda Depart | 1150 |

## Wednesday

**A6** — **Hayling Island**

| | |
|---|---|
| Mill Rythe School | 1030 |
| Mengham Corner | 1035 |
| Eastoke Sandy Point | 1043 |
| Beachlands Bus Sand | 1054 |
| West Town Barley Mow | 1058 |
| Mill Rythe School | 1102 |
| Barncroft Way Havant College | 1115 |
| Asda Arrive | 1120 |
| Asda Depart | 1330 |

## Friday

**A5** — **Southbourne**

| | |
|---|---|
| Rowlands Castle Uplands Road | 1000 |
| Emsworth Spencersfield Estate | 1010 |
| Westbourne Square | 1015 |
| Southbourne Church | 1030 |
| Emsworth Hospital | 1035 |
| Victoria Road Record Road | 1040 |
| Park Parade Purbrook Way | 1055 |
| Asda Arrive | 1100 |
| Asda Depart | 1250 |

**No service on Public Holidays**



# Havant Bus Station - Solent Road Tesco

Stagecoach **74**

## Mondays to Fridays

| | | | | | | | | | | | | | | | | |
|---|---|---|---|---|---|---|---|---|---|---|---|---|---|---|---|---|
| **Havant Bus Station** | 1000 | 1015 | 1030 | 1045 | 1130 | 1145 | 1200 | 1215 | 1230 | 1245 | 1300 | 1315 | 1330 | 1345 | 1400 | 1415 |
| Havant Tesco | 1005 | 1020 | 1035 | 1050 | 1135 | 1150 | 1205 | 1220 | 1235 | 1250 | 1305 | 1320 | 1335 | 1350 | 1405 | 1420 |
| Bosmere Medical Centre | 1006 | 1021 | 1036 | 1051 | 1136 | 1151 | 1206 | 1221 | 1236 | 1251 | 1306 | 1321 | 1336 | 1351 | 1406 | 1421 |
| **Havant Bus Station** | 1010 | 1025 | 1040 | 1055 | 1140 | 1155 | 1210 | 1225 | 1240 | 1255 | 1310 | 1325 | 1340 | 1355 | 1410 | 1425 |

**No service on Saturdays, Sundays orPublic Holidays**

# Havant Area School Bus Services — Schooldays only

| Service | Operator | School | Route |
|---|---|---|---|
| **31A/C** | Emsworth & District | Chichester High School | Mill Rythe School (0725) Havant Bus Station (0740 Emsworth Hospital (0745) Cotton Drive (0753) Westbourne Square (0758) Southbourne Church (0803) Bosham Roundabout (0810) Chichester High School (0830)<br>Chichester High School (1525) Bosham Roundabout (1536) Southbourne Church (1540) Westbourne Square (1545) Cotton Drive (1548) Emsworth Hospital (1550) Havant Bus Station (1554) Mill Rythe School (1605) |
| **44B** | Emsworth & District | Bourne Community College | West Thorney Village (0738) Thorney Island (0742) Emsworth Thorney Road (0746) Emsworth Hospital (0749) Emsworth Southleigh Road (0752) Westbourne Square (0755) Southbourne Bourne School (0800)<br>Southbourne Bourne School (1455) Emsworth Hospital (1504) Emsworth Thorney Road (1511) Thorney Island (1515) West Thorney Village (1518) |
| **52** | First | South Downs College | Fareham Bus Station (0825) Portchester Cornaway Lane Roundabout (0834) Portchester Precinct (0837) Watersedge Racecourse Lane (0841) Cosham QA Steps (0847) South Downs College (0855)<br>South Downs College (1730) Cosham QA Steps (1738) Watersedge Racecourse Lane (1744) Portchester Precinct (1748) Portchester Cornaway Lane Roundabout (1751) Fareham Bus Station (1800) |
| **121** | Emsworth & District | Bourne School | West Leigh The Fox (0715) Rowlands Castle The Green (0720) Deanlane End (0725) Stansted The Sawmills (0730) Walderton Bus Shelter (0744) Funtington Hare's Lane (0749) West Ashling Heather Close (0753) West Ashling/Edith Cottages (0754) Southbourne Bourne School (0800) Westbourne outside Co-op (0810) Rowlands Castle The Castle PH (0817) Deanlane End (0820) Stansted The Sawmills (0825) The Victoria PH (0831) Compton Primary School (0835) |
| | | Compton School | Southbourne Bourne School (1455) West Ashling Edith Cottages (1504) West Ashling Heather Close (1506) Funtington Hare's Lane (1511) Walderton Bus Shelter (1516) Stanstead The Sawmills (1532) Deanlane End (1534) Rowlands Castle The Castle PH (1540) |
| **147** | Emsworth & District | Bishop Luffa School | Rowlands Castle Harvester PH (0655) Rowlands Castle Green (0700) Westbourne Square (0710) Hambrook Hill (0717) Funtington Hares Lane (0723) Chichester Bishops Luffa School (0735) Chichester West Street (0740)<br>Chichester West Street (1434) Chichester Bishops Luffa School (1439) Funtington Hares Lane (1447) Hambrook Hill (1453) Westbourne Square (1500) Rowlands Castle Green (1507) Rowlands Castle Harvester PH (1510) |
| **600** | Stagecoach in the South Downs | Bishop Luffa School | Havant Bus Station (0710) Emsworth By-Pass (0718) Southbourne Church (0723) Bosham White Swan (0730) Chichester Bishop Luffa School Layby (0742)<br>Chichester Bishop Luffa School Layby (1443) Bosham White Swan (1453) Southbourne Church (1500) Emsworth Square (1505) Havant Bus Station (1513) |
| **605** | Emsworth & District | St Thomas Mores School & Oaklands School | St Thomas More's School (1515) Leigh Park Park Parade (1520) Leigh Park The Swallow PH (1523) West Leigh The Fox PH (1528) West Leigh St Albans Road (1531) Denvilles Nutwick Road (1539) Emsworth Hospital (1549) |
| **635** | Emsworth & District | Horndean School **TuF** **MWTh** | Horndean School (1420) Catherington Farmers Inn (1425) Catherington Green Lane (1430) Clanfield Rising Sun (1433) Horndean School (1515) Catherington Farmers Inn (1520) Catherington Green Lane (1525) Clanfield Rising Sun (1528) |
| **636** | Emsworth & District | Horndean School **TuF** **MWTh** | Denmead Green (0800) The Falcon PH (0805) Sunnymead Drive (0810) Lovedean Lane (0815) Horndean School (0820) Horndean School (1420) Lovedean Lane (1423) Sunnymead Drive (1425) The Falcon PH (1427) & (1525) Denmead Green (1432) Horndean School (1515) Lovedean Lane (1518) Sunnymead Drive (1523) Denmead Green (1530) |

# Havant Area School Bus Services — Schooldays only

| Service | Operator | School | Route |
|---|---|---|---|
| **637** | Emsworth & District | Horndean School | Crookhorn Corner (0740) Oaklands School (0743) Waterlooville Precinct (0750) Highfield Parade (0755) Cowplain Shops (0809) Hazleton Way Shops (0815) Horndean School (0825) |
| | | **TuF** | Horndean School (1420) Hazleton Way Shops (1424) Cowplain Shops (1427) Highfield Parade (1433) Waterlooville Precinct (1438) Oaklands School (1445) Crookhorn Corner (1448) |
| | | **MWTh** | Horndean School (1515) Hazleton Way Shops (1519) Cowplain Shops (1522) Highfield Parade (1528) Waterlooville Precinct (1533) Oaklands School (1540) Crookhorn Corner (1543) |
| **639** | Emsworth & District | Havant College | Rising Sun (0752/0855) Drift Road Shops (0755/0858) Horndean Shops (0800/0903) Hazleton Way Shops (0804/0909) Tempest Avenue (0810) Waterlooville Jewson Store (0814/0915) Oaklands Bus Stop (0820) Havant College (0830/0930) |
| | | | Oaklands School (1545) Tempest Avenue (1550) Hazleton Shops (1605) Horndean Shops (1609) Drift Road Shops (1613) Rising Sun (1617) |
| | | | Havent College (1610) Waterlooville Jewson Store (1625) Cowplain Hazleton Way (1631) Horndean Shops (1634) Clanfield Drift Road Shops (1641) Clanfield Rising Sun (1645) |
| **641** | Emsworth & District | Oaklands School | Oaklands School (1545) Leigh Park Middle Way (1555) West Leigh Wakefords Way (1600) New Brighton Road (1607) Horndean Road Jingles Hotel (1610) Denvilles Spindle Close (1615) |
| **645** | Emsworth & District | Mengham Schools | Fishery Lane (0804) St Mermans (0805) Windsor Close (0808) Sandy Point (0811) Creek Road (0813) Lifeboat Inn (0816) Beachlands (0820) St Catherines (0823) Barley Mow (0826) Mill Rythe School (0830) Mengham Juniors (0840) Mengham Infants (0845) |
| | | | Mengham Infants (1525) Mengham Juniors (1530) Mill Rythe School (1535) Fishery Lane (1540) St Mermans (1542) Windsor Close (1545) Sandy Point (1548) Creek Road (1551) Lifeboat Inn (1554) Beachlands (1557) St Catherines (1600) Barley Mow (1603) |
| **646** | Emsworth & District | St Thomas Moore/ Oaklands Schools | Jingles Hotel Horndean Road (0745) New Brighton Road (0747) Cotton Drive (0751) Denvilles Nutwick Road (0755) New lane (0758) St Albans Road (0800) Wakefords Road (0803) Uplands Road (0813) Rowlands Castle The Green (0815) The Harvester (0818) The Swallow (0823) Park Parade (0825) St Thomas Moore School (0830) Hulbert Road (0835) Oaklands School (0840) |
| | | | Oaklands School (1545) Hulbert Road (1549) Park Parade (1554) The Swallow (1556) The Harvester (1601) Rowlands Castle The Green (1604) Uplands Road (1606) Wakefords Road (1616) Denvilles Nutwick Road (1620) Cotton Drive (1623) New Brighton Road (1626) Jingles Hotel Horndean Road (1629) |
| **651** | First | Oaklands School | Fareham Bus Station (0811) The Seagull (0819) Portchester Precinct (0823) Cosham QA Steps (0831) Widley Hampshire Rose (0836) Oaklands School (0841) |
| | | | Oaklands School (1545) Widley Hampshire Rose (1550) Cosham QA Steps (1555) Porchester Precinct (1603) The Seagull (1607) Fareham Bus Station (1615) |
| **652** | First | Oaklands School | Wallington (0745) Highlands Inn (0800) Fareham Bus Station (0815) Oaklands School (0840) Oaklands School (1545) Fareham Bus Station (1610) Highlands Inn (1625) Wallington (1640) |
| **727** | Stagecoach | South Downs College | Chichester Bus Station (0750) Bosham White Swan (0801) Southbourne Tesco (0808) Westbourne Square (0814) Emsworth Southleigh Roundabout (0817) Leigh Park Purbrook Way (0826) South Downs College (0840) |
| **747** | Stagecoach | South Downs College | Whitehill Turning Circle (0740) Bordon Norman Close (0745) Bordon Camp Crossroads (0749) Lindford Elderberry Road (0753) Liphook Haslemere Road (0803) Sheet Half Moon (0814) Petersfield Moggs Mead Co-op (0818) Buriton Cross Roads (0825) Leigh Park Hulbert Road Roundabout (0840) South Downs College (0845) |
| | | | South Downs College (1725) Leigh Park Hulbert Road Roundabout (1728) Buriton Cross Roads (1743) Petersfield Moggs Mead Co-op (1752) Sheet Half Moon (1756) Liphook Square (1807) Lindford Elderberry Road (1817) Bordon Camp Crossroads (1821) Bordon Marsh Close (1825) Whitehill Turning Circle (1830) |

CODES: **MWTh** - Mondays, Wednesdays and Thursdays only **TuF** - Tuesdays and Fridays only **Some services on this page are operated under contract to Hampshire County Council**

# Havant Area School Bus Services — Schooldays only

| Service | Operator | School | Route |
|---|---|---|---|
| **Blue Route** | Lucketts | Portsmouth Schools | Waterlooville CIA Building (0710) Purbrook Church (0714) Bedhampton Bedhampton Road (0726) Farlington Havant Road Sunshine Inn/One Stop Shop (0730) Cosham QA Steps Red Lion (0735) Hilsea Northern Parade (0745) Eastney Hayling Ferry (0810)<br>Eastney Hayling Ferry (1615) Hilsea Northern Parade (1618) Cosham QA Steps Red Lion (1635) Farlington Havant Road Sunshine Inn/One Stop Shop (1640) Bedhampton Bedhampton Road (1650) Purbrook Church (1700) Waterlooville CIA Building (1704) |
| **Red Route** | Lucketts | Portsmouth Schools | Denmead Hambledon Road/Soake Road (0710) Denmead Mill Cross (0711) Denmead Health Centre (0712) Denmead Hambledon Road/School Lane (0715) Denmead Hambledon Road/Uplands Road (0716) Hambledon Green Lane/West Street (0721) Soberton on B2150 Hambledon Road (0727) Droxford Village Centre (0730) Swanmore The Hunters Inn (0735) Swanmore Gravel Hill The Rising Sun (0736) Waltham Chase Main Winchester Road (0743) Shedfield Crossroads junction Church Road (0748) Wickham at junction Titchfield Lane (0750) Wickham Greens Public House (0752)<br>Wickham Greens Public House (1630) Wickham at junction Titchfield Lane (1632) Shedfield Crossroads junction Church Road (1634) Waltham Chase Main Winchester Road (1639) Swanmore Gravel Hill The Rising Sun (1646) Swanmore The Hunters Inn (1647) Droxford Village Centre (1652) Soberton on B2150 Hambledon Road (1655) Hambledon Green Lane/West Street (1701) Denmead Hambledon Road/Uplands Road (1706) Denmead Hambledon Road/School Lane (1707) Denmead Health Centre (1710) Denmead Mill Cross (1711) Denmead Hambledon Road/Soake Road (1712) |



my Journey HELPING HAMPSHIRE GET AROUND

My Journey is a travel awareness campaign delivered by local councils and partners, with funding from the Department for Transport, that seeks to encourage Hampshire residents to consider all the different travel choices and options open to them for local journeys.

**For more information visit www.myjourneyhampshire.com**

# Emsworth/Rowlands Castle - Havant - Portsmouth

Table A

## Mondays to Fridays valid until 15 May 2015

| | | | | | | | | | | | | | | | | | | | | | | |
|---|---|---|---|---|---|---|---|---|---|---|---|---|---|---|---|---|---|---|---|---|---|---|
| Emsworth | — | — | — | — | 0607 | 0647 | — | — | 0730 | — | — | 0750 | 0816 | — | 0840 | — | — | — | — | — | 0927 | — |
| Warblington | — | — | — | — | 0610 | 0650 | — | — | — | — | — | 0753 | 0819 | — | — | — | — | — | — | — | 0930 | — |
| Rowlands Castle | — | — | — | 0556 | — | — | 0654 | 0721 | — | — | 0746 | — | — | 0821 | — | — | — | 0856 | — | 0924 | — | — |
| **Havant** | **0440** | **0521** | **0540** | **0602** | **0613** | **0653** | **0700** | **0728** | **0735** | **0741** | **0752** | **0758** | **0822** | **0827** | **0844** | **0850** | **0901** | **0905** | **0920** | **0930** | **0933** | **0946** |
| Bedhampton | 0443 | — | — | 0604 | 0615 | 0656 | 0702 | 0730 | 0737 | — | 0754 | 0800 | 0825 | 0829 | — | — | — | 0907 | — | 0932 | 0936 | — |
| Hilsea | 0448 | — | — | 0610 | 0620 | 0701 | 0708 | 0737 | 0742 | — | 0800 | 0805 | 0830 | 0835 | — | — | — | 0913 | — | 0938 | 0942 | — |
| Fratton | 0452 | 0530 | 0549 | 0614 | 0624 | 0705 | 0712 | 0741 | 0746 | 0749 | 0804 | 0809 | 0834 | 0839 | 0853 | 0858 | 0911 | 0917 | 0928 | 0942 | 0946 | 0954 |
| Portsmouth/Southsea | 0455 | 0533 | 0552 | 0618 | 0628 | 0708 | 0716 | 0746 | 0750 | 0753 | 0807 | 0815 | 0837 | 0843 | 0856 | 0902 | 0917 | 0920 | 0932 | 0947 | 0950 | 0958 |
| Portsmouth Harbour | 0459 | 0537 | 0556 | 0622 | 0632 | 0712 | 0720 | — | — | 0758 | 0812 | 0820 | 0841 | 0848 | 0902 | 0907 | 0921 | 0926 | 0937 | — | — | 1002 |

| | | | | | | | | | | | | | | | | | | | | | |
|---|---|---|---|---|---|---|---|---|---|---|---|---|---|---|---|---|---|---|---|---|---|
| Emsworth | — | 1003 | — | — | 1026 | — | — | 1100 | — | — | 1126 | — | — | 1200 | — | — | 1226 | — | — | 1300 | — |
| Warblington | — | — | — | — | 1029 | — | — | — | — | — | 1129 | — | — | — | — | — | 1229 | — | — | — | — |
| Rowlands Castle | — | — | — | 1021 | — | — | — | — | — | 1121 | — | — | — | — | — | 1221 | — | — | — | — | — |
| **Havant** | **0950** | **1007** | **1016** | **1027** | **1032** | **1046** | **1050** | **1105** | **1116** | **1127** | **1132** | **1146** | **1150** | **1205** | **1216** | **1227** | **1232** | **1246** | **1250** | **1305** | **1316** |
| Bedhampton | — | — | — | 1029 | 1034 | — | — | — | — | 1129 | 1134 | — | — | — | — | 1229 | 1234 | — | — | — | — |
| Hilsea | — | — | — | 1036 | 1042 | — | — | — | — | 1136 | 1142 | — | — | — | — | 1236 | 1242 | — | — | — | — |
| Fratton | 0959 | 1016 | 1024 | 1040 | 1046 | 1054 | 1059 | 1113 | 1124 | 1140 | 1146 | 1154 | 1159 | 1213 | 1224 | 1240 | 1246 | 1254 | 1259 | 1313 | 1324 |
| Portsmouth/Southsea | 1002 | 1019 | 1028 | 1045 | 1050 | 1058 | 1102 | 1117 | 1128 | 1145 | 1150 | 1158 | 1202 | 1217 | 1228 | 1245 | 1250 | 1258 | 1302 | 1317 | 1328 |
| Portsmouth Harbour | 1007 | 1023 | 1033 | — | — | 1102 | 1107 | 1121 | 1133 | — | — | 1202 | 1207 | 1221 | 1233 | — | — | 1302 | 1307 | 1321 | 1333 |

| | | | | | | | | | | | | | | | | | | | | | |
|---|---|---|---|---|---|---|---|---|---|---|---|---|---|---|---|---|---|---|---|---|---|
| Emsworth | — | 1326 | — | — | 1400 | — | — | 1426 | — | — | 1500 | — | — | 1526 | — | — | 1556 | 1605 | — | — | 1627 |
| Warblington | — | 1329 | — | — | — | — | — | 1429 | — | — | — | — | — | 1529 | — | — | 1559 | — | — | — | 1630 |
| Rowlands Castle | 1321 | — | — | — | — | — | 1421 | — | — | — | — | — | 1521 | — | — | — | — | — | — | 1621 | — |
| **Havant** | **1327** | **1332** | **1346** | **1350** | **1405** | **1416** | **1427** | **1432** | **1446** | **1450** | **1505** | **1516** | **1527** | **1532** | **1546** | **1550** | **1602** | **1609** | **1616** | **1627** | **1633** |
| Bedhampton | 1329 | 1334 | — | — | — | — | 1429 | 1434 | — | — | — | — | 1529 | 1534 | — | — | 1604 | — | — | 1629 | 1635 |
| Hilsea | 1336 | 1342 | — | — | — | — | 1436 | 1442 | — | — | — | — | 1536 | 1542 | — | — | — | — | — | 1636 | 1642 |
| Fratton | 1340 | 1346 | 1354 | 1359 | 1413 | 1424 | 1440 | 1446 | 1454 | 1459 | 1513 | 1524 | 1540 | 1546 | 1554 | 1559 | 1612 | 1618 | 1624 | 1640 | 1646 |
| Portsmouth/Southsea | 1345 | 1350 | 1358 | 1402 | 1417 | 1428 | 1445 | 1450 | 1458 | 1502 | 1517 | 1528 | 1545 | 1550 | 1558 | 1602 | 1615 | 1621 | 1628 | 1644 | 1650 |
| Portsmouth Harbour | — | — | 1402 | 1407 | 1421 | 1433 | — | — | 1502 | 1507 | 1521 | 1533 | — | — | 1602 | 1607 | 1621 | 1626 | 1633 | 1649 | — |

*For full service between Emsworth, Warblington and Havant see Table C*

# Emsworth/Rowlands Castle - Havant - Portsmouth

Table A

## Mondays to Fridays *continued* valid until 15 May 2015

| | | | | | | | | | | | | | | | | | | | | | | |
|---|---|---|---|---|---|---|---|---|---|---|---|---|---|---|---|---|---|---|---|---|---|---|
| Emsworth | — | — | 1654 | — | 1705 | — | — | 1726 | — | 1748 | — | 1808 | — | — | 1827 | — | 1844 | — | — | — | — | 1926 |
| Warblington | — | — | 1657 | — | — | — | — | 1729 | — | — | — | 1811 | — | — | 1830 | — | 1847 | — | — | — | — | 1929 |
| Rowlands Castle | — | — | — | 1655 | — | — | 1721 | — | — | — | 1755 | — | — | 1824 | — | — | — | 1856 | — | — | 1921 | — |
| **Havant** | **1646** | **1650** | **1700** | **1704** | **1709** | **1716** | **1727** | **1732** | **1750** | **1754** | **1804** | **1815** | **1820** | **1830** | **1834** | **1851** | **1854** | **1902** | **1908** | **1916** | **1928** | **1933** |
| Bedhampton | — | — | 1702 | 1707 | — | — | 1729 | 1734 | — | 1756 | 1807 | — | — | 1832 | 1836 | — | 1857 | 1904 | — | — | — | 1935 |
| Hilsea | — | — | 1707 | 1712 | — | — | 1736 | 1742 | — | 1801 | 1812 | — | — | 1839 | 1842 | — | 1902 | 1910 | — | — | — | 1943 |
| Fratton | 1655 | 1659 | 1711 | 1716 | 1719 | 1724 | 1740 | 1746 | 1759 | 1805 | 1816 | 1823 | 1828 | 1843 | 1846 | 1859 | 1906 | 1914 | 1917 | 1925 | — | 1947 |
| Portsmouth/Southsea | 1658 | 1702 | 1716 | 1720 | 1723 | 1728 | 1745 | 1750 | 1802 | 1809 | 1820 | 1827 | 1832 | 1847 | 1849 | 1903 | 1909 | — | 1921 | 1929 | — | 1950 |
| Portsmouth Harbour | 1702 | 1707 | 1720 | 1727 | — | 1735 | — | — | 1809 | 1813 | 1828 | 1831 | 1839 | 1852 | — | 1910 | — | — | 1926 | 1936 | — | — |

| | | | | | | | | | | | | | | | | | | | | | | |
|---|---|---|---|---|---|---|---|---|---|---|---|---|---|---|---|---|---|---|---|---|---|---|
| Emsworth | — | 1944 | — | — | — | — | — | 2046 | — | — | — | — | — | 2145 | — | — | — | 2239 | — | — | — | — |
| Warblington | — | — | — | — | — | — | — | — | — | — | — | — | — | — | — | — | — | — | — | — | — | — |
| Rowlands Castle | 1932 | — | — | — | — | 2022 | — | — | 2052 | — | — | 2124 | — | — | — | — | 2224 | — | — | — | — | 2324 |
| **Havant** | **1941** | **1948** | **1951** | **2007** | **2017** | **2028** | **2049** | **2052** | **2100** | **2110** | **2119** | **2130** | **2146** | **2149** | **2210** | **2219** | **2229** | **2243** | **2249** | **2311** | **2319** | **2330** |
| Bedhampton | 1944 | — | — | — | — | 2031 | — | — | — | — | — | 2133 | — | — | — | — | 2233 | — | — | — | — | 2333 |
| Hilsea | 1949 | — | — | — | — | 2036 | — | — | — | — | — | 2141 | — | — | — | — | 2238 | — | — | — | — | 2338 |
| Fratton | 1953 | 1957 | 1959 | 2015 | 2025 | 2040 | 2057 | 2101 | — | 2118 | 2128 | 2145 | 2154 | 2158 | 2218 | 2228 | 2242 | 2252 | 2258 | 2320 | 2328 | 2342 |
| Portsmouth/Southsea | 1959 | 2001 | 2004 | 2019 | 2029 | 2044 | 2101 | 2107 | — | 2123 | 2132 | 2149 | 2158 | 2201 | 2222 | 2232 | 2247 | 2255 | 2303 | 2323 | 2331 | 2347 |
| Portsmouth Harbour | — | 2005 | 2010 | — | 2034 | 2051 | 2106 | — | — | 2127 | 2137 | — | 2202 | 2205 | 2226 | 2237 | — | 2259 | 2308 | 2327 | 2336 | — |

| | | E | E MX | E MX | E MX |
|---|---|---|---|---|---|
| Emsworth | 2328 | — | — | — | — |
| Warblington | 2331 | — | — | — | — |
| Rowlands Castle | — | — | 0015 | — | — |
| **Havant** | **2334** | **2349** | **0021** | **0036** | **0121** |
| Bedhampton | — | — | 0024 | — | 0124**s** |
| Hilsea | — | — | 0029 | — | 0129**s** |
| Fratton | 2347 | 2358 | 0033 | 0045 | 0133**s** |
| Portsmouth/Southsea | 2354 | 0002 | 0038 | 0050 | 0138 |
| Portsmouth Harbour | — | 0007 | — | 0055 | — |

CODES: **s** - Stops to set down only **MX** - Mondays excepted
**E** - Engineering work may affect this service, check before travelling

*For full service between Emsworth, Warblington and Havant see Table C*

# Emsworth/Rowlands Castle - Havant - Portsmouth

Table A

**Saturdays** valid until 16 May 2015

| | | | | | | | | | | | | | | | | | | | | | | | | | | | | |
|---|---|---|---|---|---|---|---|---|---|---|---|---|---|---|---|---|---|---|---|---|---|---|---|---|---|---|---|---|
| Emsworth | — | — | — | — | — | 0626 | — | — | — | 0727 | — | 0759 | — | 0826 | — | — | 0859 | — | — | 0926 | — | — | 1003 | — | — | 1026 | — | — |
| Warblington | — | — | — | — | — | — | — | — | — | 0730 | — | — | — | 0829 | — | — | — | — | — | 0929 | — | — | — | — | — | 1029 | — | — |
| Rowlands Castle | — | — | — | — | 0556 | — | — | — | 0711 | — | — | — | 0811 | — | — | — | — | — | 0921 | — | — | — | — | — | 1021 | — | — | — |
| **Havant** | **0440** | **0534** | **0549** | **0557** | **0602** | **0632** | **0646** | **0704** | **0720** | **0733** | **0746** | **0804** | **0817** | **0832** | **0846** | **0850** | **0904** | **0916** | **0927** | **0932** | **0946** | **0950** | **1007** | **1016** | **1027** | **1032** | **1046** | **1050** |
| Bedhampton | 0443 | — | — | — | 0604 | 0634 | — | — | 0722 | 0735 | — | — | 0819 | 0834 | — | — | — | — | 0929 | 0934 | — | — | — | — | 1029 | 1034 | — | — |
| Hilsea | 0448 | — | — | — | 0610 | 0642 | — | — | 0727 | 0742 | — | — | 0825 | 0842 | — | — | — | — | 0936 | 0942 | — | — | — | — | 1036 | 1043 | — | — |
| Fratton | 0452 | 0543 | 0558 | 0606 | 0614 | 0646 | 0654 | 0712 | 0731 | 0746 | 0755 | 0812 | 0829 | 0846 | 0855 | 0859 | 0912 | 0924 | 0940 | 0946 | 0954 | 0959 | 1016 | 1024 | 1040 | 1047 | 1054 | 1059 |
| Portsmouth/Southsea | 0455 | 0546 | 0601 | 0609 | 0618 | 0650 | 0658 | 0716 | 0735 | 0750 | 0758 | 0816 | 0832 | 0850 | 0858 | 0902 | 0916 | 0928 | 0944 | 0950 | 0958 | 1002 | 1019 | 1028 | 1044 | 1050 | 1058 | 1102 |
| Portsmouth Harbour | 0500 | — | 0605 | 0616 | 0622 | — | 0702 | 0720 | 0740 | — | 0802 | 0820 | 0837 | — | 0902 | 0907 | 0920 | 0933 | — | — | 1002 | 1007 | 1023 | 1033 | — | — | 1102 | 1107 |

| | | | | | | | | | | | | | | | | | | | | | | | | | | | | |
|---|---|---|---|---|---|---|---|---|---|---|---|---|---|---|---|---|---|---|---|---|---|---|---|---|---|---|---|---|
| Emsworth | 1100 | — | — | 1126 | — | — | 1200 | — | — | 1226 | — | — | 1300 | — | — | 1326 | — | — | 1400 | — | — | 1426 | — | — | 1500 | — | — | 1526 |
| Warblington | — | — | — | 1129 | — | — | — | — | — | 1229 | — | — | — | — | — | 1329 | — | — | — | — | — | 1429 | — | — | — | — | — | 1529 |
| Rowlands Castle | — | — | 1121 | — | — | — | — | — | 1221 | — | — | — | — | — | 1321 | — | — | — | — | — | 1421 | — | — | — | — | — | 1521 | — |
| **Havant** | **1105** | **1116** | **1127** | **1132** | **1146** | **1150** | **1205** | **1216** | **1227** | **1232** | **1246** | **1250** | **1305** | **1316** | **1327** | **1332** | **1346** | **1350** | **1405** | **1416** | **1427** | **1432** | **1446** | **1450** | **1505** | **1516** | **1527** | **1532** |
| Bedhampton | — | — | 1129 | 1134 | — | — | — | — | 1229 | 1234 | — | — | — | — | 1329 | 1334 | — | — | — | — | 1429 | 1434 | — | — | — | — | 1529 | 1534 |
| Hilsea | — | — | 1136 | 1142 | — | — | — | — | 1236 | 1242 | — | — | — | — | 1336 | 1342 | — | — | — | — | 1436 | 1442 | — | — | — | — | 1536 | 1542 |
| Fratton | 1113 | 1124 | 1140 | 1146 | 1154 | 1159 | 1213 | 1224 | 1240 | 1246 | 1254 | 1259 | 1313 | 1324 | 1340 | 1346 | 1354 | 1359 | 1413 | 1424 | 1440 | 1446 | 1454 | 1459 | 1513 | 1524 | 1540 | 1546 |
| Portsmouth/Southsea | 1117 | 1128 | 1144 | 1150 | 1158 | 1202 | 1217 | 1228 | 1244 | 1250 | 1258 | 1302 | 1317 | 1328 | 1344 | 1350 | 1358 | 1402 | 1417 | 1428 | 1444 | 1450 | 1458 | 1502 | 1517 | 1528 | 1544 | 1550 |
| Portsmouth Harbour | 1121 | 1133 | — | — | 1202 | 1207 | 1221 | 1233 | — | — | 1302 | 1307 | 1321 | 1333 | — | — | 1402 | 1407 | 1421 | 1433 | — | — | 1502 | 1507 | 1521 | 1533 | — | — |

| | | | | | | | | | | | | | | | | | | | | | | | | | | | | |
|---|---|---|---|---|---|---|---|---|---|---|---|---|---|---|---|---|---|---|---|---|---|---|---|---|---|---|---|---|
| Emsworth | — | — | 1600 | — | — | 1626 | — | — | 1700 | — | — | 1726 | — | — | 1802 | — | — | 1826 | — | — | 1900 | — | — | 1926 | — | — | — | — |
| Warblington | — | — | — | — | — | 1629 | — | — | — | — | — | 1729 | — | — | — | — | — | 1829 | — | — | — | — | — | 1929 | — | — | — | — |
| Rowlands Castle | — | — | — | — | 1621 | — | — | — | — | — | 1721 | — | — | — | — | — | 1821 | — | — | — | — | — | 1921 | — | — | — | — | — |
| **Havant** | **1546** | **1550** | **1605** | **1616** | **1627** | **1632** | **1646** | **1650** | **1705** | **1716** | **1727** | **1732** | **1746** | **1750** | **1806** | **1816** | **1827** | **1832** | **1846** | **1850** | **1905** | **1916** | **1927** | **1932** | **1946** | **1950** | **2010** | **2016** |
| Bedhampton | — | — | — | — | 1629 | 1634 | — | — | — | — | 1729 | 1734 | — | — | — | — | 1829 | 1834 | — | — | — | — | 1929 | 1934 | — | — | — | — |
| Hilsea | — | — | — | — | 1636 | 1642 | — | — | — | — | 1736 | 1742 | — | — | — | — | 1836 | 1842 | — | — | — | — | 1936 | 1942 | — | — | — | — |
| Fratton | 1554 | 1559 | 1613 | 1624 | 1640 | 1646 | 1654 | 1659 | 1713 | 1724 | 1740 | 1746 | 1754 | 1759 | 1815 | 1824 | 1840 | 1846 | 1854 | 1859 | 1913 | 1924 | 1940 | 1946 | 1954 | 1959 | 2018 | 2024 |
| Portsmouth/Southsea | 1558 | 1602 | 1617 | 1628 | 1644 | 1650 | 1658 | 1702 | 1717 | 1728 | 1744 | 1750 | 1758 | 1802 | 1818 | 1828 | 1844 | 1850 | 1858 | 1902 | 1917 | 1928 | 1944 | 1950 | 1958 | 2002 | 2022 | 2028 |
| Portsmouth Harbour | 1602 | 1607 | 1621 | 1633 | — | — | 1702 | 1707 | 1722 | 1733 | — | — | 1802 | 1807 | 1822 | 1833 | — | — | 1902 | 1907 | 1921 | 1933 | — | — | 2002 | 2007 | 2026 | 2033 |

| | | | | | | | | | | | | | | | | | | **E** | **E** | **E** | **E** |
|---|---|---|---|---|---|---|---|---|---|---|---|---|---|---|---|---|---|---|---|---|---|
| Emsworth | — | — | — | 2105 | — | — | — | 2145 | — | — | — | 2239 | — | — | — | — | 2329 | — | — | — | — |
| Warblington | — | — | — | — | — | — | — | — | — | — | — | — | — | — | — | — | 2332 | — | — | — | — |
| Rowlands Castle | 2021 | — | — | — | — | 2121 | — | — | — | — | 2224 | — | — | — | — | 2324 | — | — | 0015 | — | — |
| **Havant** | **2030** | **2046** | **2050** | **2110** | **2116** | **2127** | **2145** | **2149** | **2210** | **2219** | **2230** | **2243** | **2249** | **2310** | **2319** | **2330** | **2335** | **2349** | **0021** | **0036** | **0121** |
| Bedhampton | 2032 | — | — | — | — | 2129 | — | — | — | — | 2233 | — | — | — | — | 2333 | — | — | 0024 | — | 0124**s** |
| Hilsea | 2041 | — | — | — | — | 2136 | — | — | — | — | 2241 | — | — | — | — | 2340 | — | — | 0029 | — | 0129**s** |
| Fratton | 2045 | 2054 | 2059 | 2118 | 2124 | 2140 | 2154 | 2159 | 2218 | 2228 | 2245 | 2252 | 2258 | 2318 | 2328 | 2344 | 2347 | 2358 | 0033 | 0045 | 0133**s** |
| Portsmouth/Southsea | 2048 | 2058 | 2202 | 2122 | 2128 | 2143 | 2158 | 2202 | 2222 | 2232 | 2249 | 2255 | 2302 | 2322 | 2331 | 2348 | 2350 | 0002 | 0037 | 0049 | 0137 |
| Portsmouth Harbour | — | 2102 | 2107 | 2126 | 2133 | — | 2203 | 2206 | 2226 | 2236 | 2253 | 2259 | 2308 | 2326 | 2336 | 2353 | — | 0007 | — | 0054 | — |

CODES:
**s** - stops to set down only
**E** - Engineering work may affect this service, check before travelling

*For full service between Emsworth, Warblington and Havant see Table C*

# Emsworth/Rowlands Castle - Havant - Portsmouth

Table A

**Sundays** **valid until 10 May 2015**

| | | | | | | | | | | | | | | | | | | | | |
|---|---|---|---|---|---|---|---|---|---|---|---|---|---|---|---|---|---|---|---|---|
| Emsworth | — | 0807 | — | 0829 | 0904 | — | 0941 | — | 1017 | 1041 | — | — | 1110 | — | 1141 | — | 1215 | — | 1241 | — |
| Warblington | — | — | — | — | — | — | 0944 | — | — | 1044 | — | — | — | — | 1144 | — | — | — | 1244 | — |
| Rowlands Castle | — | — | 0833 | — | — | 0938 | — | — | — | — | 1038 | — | — | 1133 | — | — | — | 1233 | — | — |
| **Havant** | **0710** | **0812** | **0839** | **0835** | **0908** | **0944** | **0948** | **0953** | **1021** | **1048** | **1044** | **1053** | **1114** | **1139** | **1147** | **1151** | **1219** | **1239** | **1247** | **1251** |
| Bedhampton | — | — | 0841 | — | — | 0946 | 0950 | — | — | 1050 | 1046 | — | — | 1141 | 1149 | — | — | 1241 | 1249 | — |
| Fratton | 0718 | 0820 | 0849 | 0845 | 0926 | 0954 | 0959 | 1002 | 1032 | 1058 | 1054 | 1101 | 1123 | 1149 | 1157 | 1200 | 1228 | 1249 | 1257 | 1300 |
| Portsmouth/Southsea | 0722 | 0824 | 0853 | 0848 | 0929 | 0958 | 1003 | 1006 | 1035 | 1103 | 1058 | 1105 | 1126 | 1153 | 1200 | 1204 | 1231 | 1253 | 1300 | 1304 |
| Portsmouth Harbour | 0726 | 0828 | 0857 | 0852 | 0935 | 1003 | 1007 | 1011 | 1039 | 1107 | 1103 | 1111 | 1130 | 1158 | 1205 | 1211 | 1235 | 1258 | 1305 | 1311 |

| | | | | | | | | | | | | | | | | | | | | |
|---|---|---|---|---|---|---|---|---|---|---|---|---|---|---|---|---|---|---|---|---|
| Emsworth | Then | 10 | — | 41 | — | | 1610 | — | 1641 | — | 1710 | — | 1741 | — | 1810 | — | 1841 | — | 1910 | — |
| Warblington | at | — | — | 44 | — | | — | — | 1644 | — | — | — | 1744 | — | — | — | 1844 | — | — | — |
| Rowlands Castle | these | — | 33 | — | — | | — | 1633 | — | — | — | 1733 | — | — | — | 1833 | — | — | — | 1933 |
| **Havant** | mins | **14** | **39** | **47** | **51** | until | **1614** | **1639** | **1647** | **1654** | **1714** | **1739** | **1747** | **1751** | **1814** | **1839** | **1847** | **1854** | **1914** | **1939** |
| Bedhampton | past | — | 41 | 49 | — | | — | 1641 | 1649 | — | — | 1741 | 1749 | — | — | 1841 | 1849 | — | — | 1941 |
| Fratton | each | 23 | 49 | 57 | 00 | | 1623 | 1649 | 1657 | 1702 | 1723 | 1749 | 1757 | 1800 | 1823 | 1849 | 1857 | 1902 | 1923 | 1949 |
| Portsmouth/Southsea | hour | 26 | 53 | 00 | 04 | | 1626 | 1653 | 1700 | 1706 | 1726 | 1753 | 1800 | 1804 | 1826 | 1853 | 1901 | 1906 | 1926 | 1953 |
| Portsmouth Harbour | | 30 | 58 | 05 | 11 | | 1630 | 1658 | 1705 | 1711 | 1730 | 1758 | 1805 | 1811 | 1830 | 1858 | 1905 | 1911 | 1930 | 1958 |

| | | | | | | | | | | | | | | | | | | | | | |
|---|---|---|---|---|---|---|---|---|---|---|---|---|---|---|---|---|---|---|---|---|---|
| | | | | | | | | | | | | | | | | | | **E MO** | **E MO** | **E MO** | |
| Emsworth | 1941 | — | 2010 | — | 2041 | — | 2110 | — | 2141 | — | 2210 | — | 2236 | — | — | 2317 | — | — | — | — | — |
| Warblington | 1944 | — | — | — | 2044 | — | — | — | 2144 | — | — | — | 2239 | — | — | — | — | — | — | — | — |
| Rowlands Castle | — | — | — | 2033 | — | — | — | 2133 | — | — | — | 2233 | — | — | — | — | 2333 | — | 0033 | — | — |
| **Havant** | **1947** | **1951** | **2014** | **2039** | **2047** | **2051** | **2114** | **2139** | **2147** | **2151** | **2214** | **2239** | **2244** | **2247** | **2251** | **2322** | **2339** | **2351** | **0039** | **0051** | **0200s** |
| Bedhampton | 1949 | — | — | 2041 | 2049 | — | — | 2141 | 2149 | — | — | 2241 | 2246 | — | — | — | 2341 | — | 0041 | — | — |
| Fratton | 1957 | 2000 | 2023 | 2049 | 2057 | 2100 | 2123 | 2149 | 2157 | 2200 | 2223 | 2249 | 2254 | 2257 | 2300 | 2331 | 2349 | 2359 | 0049 | 0100 | 0210**s** |
| Portsmouth/Southsea | 2000 | 2004 | 2026 | 2053 | 2100 | 2104 | 2126 | 2153 | 2200 | 2204 | 2226 | 2253 | 2257 | 2300 | 2304 | 2334 | 2353 | 0004 | 0053 | 0104 | 0214**s** |
| Portsmouth Harbour | 2004 | 2011 | 2030 | 2058 | 2105 | 2109 | 2130 | 2158 | 2204 | 2208 | 2230 | 2258 | 2302 | 2305 | 2309 | 2338 | 2358 | 0009 | 0058 | 0109 | 0219 |

**Sunday train services may be affected by engineering work. Please check before you travel. ✆ 08457 48 49 50**

CODES: **MO** - Mondays only
**E** - Engineering work may affect this service, check before travelling
**s** - Stops to set down only

*For full service between Emsworth, Warblington and Havant see Table C*

# Portsmouth - Havant - Rowlands Castle/Emsworth

Table A

## Mondays to Fridays valid until 15 May 2015

| | | | | | | | | | | | | | | | | | | | | | |
|---|---|---|---|---|---|---|---|---|---|---|---|---|---|---|---|---|---|---|---|---|---|
| Portsmouth Harbour | 0430 | 0519 | 0533 | 0547 | 0550 | 0604 | 0615 | — | 0642 | 0646 | 0655 | 0701 | 0713 | 0720 | 0729 | 0745 | — | 0810 | 0815 | — | 0829 |
| Portsmouth/Southsea | 0435 | 0524 | 0537 | 0551 | 0555 | 0608 | 0620 | — | 0647 | 0650 | 0700 | 0705 | 0718 | 0724 | 0734 | 0750 | 0803 | 0814 | 0820 | 0824 | 0833 |
| Fratton | 0439 | 0528 | 0541 | 0555 | 0559 | 0612 | 0624 | — | 0651 | 0654 | 0704 | 0709 | 0722 | 0728 | 0738 | 0754 | 0807 | 0818 | 0824 | 0828 | 0837 |
| Hilsea | 0443 | 0532 | 0545 | 0559 | 0603 | — | — | 0642 | — | 0658 | 0708 | — | — | — | 0742 | — | 0811 | — | — | 0832 | — |
| Bedhampton | 0448 | 0537 | 0550 | 0604 | 0608 | — | — | 0647 | — | 0703 | 0713 | — | — | — | 0748 | — | 0816 | — | — | 0837 | — |
| **Havant** | **0451** | **0540** | **0553** | **0607** | **0611** | **0620** | **0634** | **0650** | **0700** | **0706** | **0716** | **0719** | **0732** | **0736** | **0752** | **0804** | **0819** | **0827** | **0834** | **0840** | **0846** |
| Rowlands Castle | 0457 | 0546 | — | — | 0616 | — | — | 0656 | — | — | 0722 | — | — | — | 0757 | — | — | — | — | 0846 | — |
| Warblington | — | — | 0555 | — | — | — | — | — | — | 0708 | — | — | — | — | — | — | 0821 | — | — | — | — |
| Emsworth | — | — | 0558 | 0611 | — | 0624 | — | — | — | 0711 | — | — | — | — | — | — | 0824 | 0831 | — | — | 0850 |

| | | | | | | | | | | | | | | | | | | | | |
|---|---|---|---|---|---|---|---|---|---|---|---|---|---|---|---|---|---|---|---|---|
| Portsmouth Harbour | 0845 | 0851 | 0912 | 0915 | 0919 | 0929 | 0945 | — | 1012 | 1015 | — | 1029 | 1045 | — | 1112 | 1115 | — | 1129 | 1145 | — |
| Portsmouth/Southsea | 0850 | 0855 | 0916 | 0920 | 0924 | 0933 | 0950 | 0959 | 1016 | 1020 | 1024 | 1033 | 1050 | 1059 | 1116 | 1120 | 1124 | 1133 | 1150 | 1159 |
| Fratton | 0854 | 0859 | 0920 | 0924 | 0928 | 0937 | 0954 | 1004 | 1020 | 1024 | 1028 | 1037 | 1054 | 1104 | 1120 | 1124 | 1128 | 1137 | 1154 | 1204 |
| Hilsea | — | 0904 | — | — | 0932 | — | — | 1008 | — | — | 1032 | — | — | 1108 | — | — | 1132 | — | — | 1208 |
| Bedhampton | — | 0913 | — | — | 0937 | — | — | 1013 | — | — | 1037 | — | — | 1113 | — | — | 1137 | — | — | 1213 |
| **Havant** | **0904** | **0916** | **0930** | **0934** | **0940** | **0946** | **1004** | **1016** | **1030** | **1034** | **1040** | **1046** | **1104** | **1116** | **1130** | **1134** | **1140** | **1146** | **1204** | **1216** |
| Rowlands Castle | — | — | — | — | 0946 | — | — | — | — | — | 1046 | — | — | — | — | — | 1146 | — | — | — |
| Warblington | — | 0918 | — | — | — | — | — | 1018 | — | — | — | — | — | 1118 | — | — | — | — | — | 1218 |
| Emsworth | — | 0921 | — | — | — | — | — | 1021 | — | — | — | 1050 | — | 1121 | — | — | — | 1150 | — | 1221 |

| | | | | | | | | | | | | | | | | | | | | |
|---|---|---|---|---|---|---|---|---|---|---|---|---|---|---|---|---|---|---|---|---|
| Portsmouth Harbour | 1212 | 1215 | — | 1229 | 1245 | — | 1312 | 1315 | — | 1329 | 1345 | — | 1412 | 1415 | — | 1429 | 1445 | — | 1512 | 1515 |
| Portsmouth/Southsea | 1216 | 1220 | 1224 | 1233 | 1250 | 1259 | 1316 | 1320 | 1324 | 1333 | 1350 | 1359 | 1416 | 1420 | 1424 | 1433 | 1450 | 1459 | 1516 | 1520 |
| Fratton | 1220 | 1224 | 1228 | 1237 | 1254 | 1304 | 1320 | 1324 | 1328 | 1337 | 1354 | 1404 | 1420 | 1424 | 1428 | 1437 | 1454 | 1504 | 1520 | 1524 |
| Hilsea | — | — | 1232 | — | — | 1308 | — | — | 1332 | — | — | 1408 | — | — | 1432 | — | — | 1508 | — | — |
| Bedhampton | — | — | 1237 | — | — | 1313 | — | — | 1337 | — | — | 1413 | — | — | 1437 | — | — | 1514 | — | — |
| **Havant** | **1230** | **1234** | **1240** | **1246** | **1304** | **1316** | **1330** | **1334** | **1340** | **1346** | **1404** | **1416** | **1430** | **1434** | **1440** | **1446** | **1504** | **1517** | **1530** | **1534** |
| Rowlands Castle | — | — | 1246 | — | — | — | — | — | 1346 | — | — | — | — | — | 1446 | — | — | — | — | — |
| Warblington | — | — | — | — | — | 1318 | — | — | — | — | — | 1418 | — | — | — | — | — | 1519 | — | — |
| Emsworth | — | — | — | 1250 | — | 1321 | — | — | — | 1350 | — | 1421 | — | — | — | 1450 | — | 1522 | — | — |

*For full service between Emsworth, Warblington and Havant see Table C*

# Portsmouth - Havant - Rowlands Castle/Emsworth

Table A

## Mondays to Fridays *continued* valid until 15 May 2015

| | | | | | | | | | | | | | | | | | | | | |
|---|---|---|---|---|---|---|---|---|---|---|---|---|---|---|---|---|---|---|---|---|
| Portsmouth Harbour | — | 1529 | 1545 | — | 1612 | 1615 | — | 1629 | 1640 | 1645 | — | 1712 | 1715 | 1719 | 1729 | — | 1745 | — | 1815 | — |
| Portsmouth/Southsea | 1524 | 1533 | 1550 | 1559 | 1616 | 1620 | 1624 | 1633 | 1646 | 1650 | 1700 | 1716 | 1720 | 1724 | 1733 | 1746 | 1750 | 1759 | 1820 | 1824 |
| Fratton | 1528 | 1537 | 1554 | 1604 | 1620 | 1624 | 1628 | 1637 | 1650 | 1654 | 1704 | 1720 | 1724 | 1728 | 1737 | 1750 | 1754 | 1804 | 1824 | 1828 |
| Hilsea | 1532 | — | — | 1608 | — | — | 1632 | — | 1654 | — | 1708 | — | — | 1732 | — | 1754 | — | 1808 | — | 1832 |
| Bedhampton | 1537 | — | — | 1613 | — | — | 1637 | — | — | — | 1714 | — | — | 1737 | — | — | — | 1813 | — | 1837 |
| **Havant** | **1540** | **1546** | **1604** | **1616** | **1630** | **1634** | **1640** | **1646** | **1700** | **1704** | **1717** | **1730** | **1734** | **1740** | **1746** | **1800** | **1804** | **1816** | **1834** | **1840** |
| Rowlands Castle | 1546 | — | — | — | — | — | 1646 | — | — | — | — | — | — | 1746 | — | — | — | — | — | 1846 |
| Warblington | — | — | — | 1618 | — | — | — | — | 1702 | — | 1719 | — | — | — | — | 1802 | — | 1818 | — | — |
| Emsworth | — | 1550 | — | 1621 | — | — | — | 1650 | 1705 | — | 1722 | — | — | — | 1750 | 1805 | — | 1821 | — | — |

| | | | | | | | | | | | | | | | | | | | | |
|---|---|---|---|---|---|---|---|---|---|---|---|---|---|---|---|---|---|---|---|---|
| Portsmouth Harbour | 1827 | 1837 | 1845 | — | 1915 | 1919 | — | 1940 | 1945 | — | 2015 | 2019 | — | 2040 | 2045 | — | 2119 | 2140 | 2215 | 2219 |
| Portsmouth/Southsea | 1831 | 1842 | 1850 | 1859 | 1920 | 1924 | 1932 | 1944 | 1950 | 1959 | 2020 | 2024 | 2032 | 2044 | 2050 | 2115 | 2124 | 2144 | 2219 | 2224 |
| Fratton | 1835 | 1846 | 1854 | 1904 | 1924 | 1928 | 1936 | 1948 | 1954 | 2004 | 2024 | 2028 | 2036 | 2048 | 2054 | 2119 | 2128 | 2148 | 2223 | 2228 |
| Hilsea | — | 1850 | — | 1908 | — | 1932 | — | — | — | 2008 | — | 2032 | — | — | — | 2123 | 2132 | 2152 | 2227 | 2232 |
| Bedhampton | — | — | — | 1913 | — | 1937 | — | — | — | 2014 | — | 2037 | — | — | — | 2128 | 2137 | 2157 | 2232 | 2237 |
| **Havant** | **1843** | **1856** | **1904** | **1916** | **1934** | **1940** | **1946** | **1957** | **2004** | **2017** | **2034** | **2040** | **2045** | **2057** | **2104** | **2131** | **2140** | **2200** | **2235** | **2240** |
| Rowlands Castle | — | — | — | — | — | 1946 | — | — | — | — | — | 2046 | — | — | — | — | 2146 | — | — | 2246 |
| Warblington | — | 1858 | — | 1918 | — | — | — | 1959 | — | 2019 | — | — | — | 2059 | — | 2133 | — | — | — | — |
| Emsworth | 1847 | 1901 | — | 1921 | — | — | 1950 | 2002 | — | 2022 | — | — | 2049 | 2102 | — | 2136 | — | — | 2239 | — |

| | | | |
|---|---|---|---|
| Portsmouth Harbour | 2244 | 2315 | 2319 |
| Portsmouth/Southsea | 2248 | 2319 | 2324 |
| Fratton | 2252 | 2323 | 2328 |
| Hilsea | 2256 | 2327 | 2332 |
| Bedhampton | 2301 | 2333 | 2337 |
| **Havant** | **2305** | **2336** | **2340** |
| Rowlands Castle | — | — | 2346 |
| Warblington | — | 2338 | — |
| Emsworth | — | 2341 | — |

*For full service between Emsworth, Warblington and Havant see Table C*

# Portsmouth - Havant - Rowlands Castle/Emsworth

Table A

**Saturdays** **valid until 16 May 2015**

| | | | | | | | | | | | | | | | | | | | | | | | | | | | | |
|---|---|---|---|---|---|---|---|---|---|---|---|---|---|---|---|---|---|---|---|---|---|---|---|---|---|---|---|---|
| Portsmouth Harbour | 0443 | — | 0519 | — | — | 0612 | 0619 | 0629 | 0645 | 0648 | — | 0712 | 0715 | — | 0729 | 0745 | — | 0812 | 0815 | — | 0829 | 0845 | — | 0912 | 0915 | — | 0929 | 0945 |
| Portsmouth/Southsea | 0448 | 0456 | 0524 | — | 0559 | 0616 | 0624 | 0633 | 0650 | 0654 | 0656 | 0716 | 0720 | 0724 | 0733 | 0750 | 0759 | 0816 | 0820 | 0824 | 0833 | 0850 | 0859 | 0916 | 0920 | 0924 | 0933 | 0950 |
| Fratton | 0452 | 0500 | 0528 | — | 0604 | 0620 | 0628 | 0637 | 0654 | 0658 | 0701 | 0720 | 0724 | 0728 | 0737 | 0754 | 0804 | 0820 | 0824 | 0828 | 0837 | 0854 | 0904 | 0920 | 0924 | 0928 | 0937 | 0954 |
| Hilsea | 0456 | — | 0532 | — | 0608 | — | 0632 | — | — | — | 0705 | — | — | 0732 | — | — | 0808 | — | — | 0832 | — | — | 0908 | — | — | 0932 | — | — |
| Bedhampton | 0501 | — | 0537 | — | 0613 | — | 0637 | — | — | — | 0713 | — | — | 0737 | — | — | 0813 | — | — | 0837 | — | — | 0913 | — | — | 0937 | — | — |
| **Havant** | **0504** | **0508** | **0540** | **0552** | **0616** | **0630** | **0640** | **0646** | **0704** | **0708** | **0716** | **0730** | **0734** | **0740** | **0746** | **0804** | **0816** | **0830** | **0834** | **0840** | **0846** | **0904** | **0916** | **0930** | **0934** | **0940** | **0946** | **1004** |
| Rowlands Castle | 0509 | — | 0546 | — | — | — | 0646 | — | — | — | — | — | — | 0746 | — | — | — | — | — | 0846 | — | — | — | — | — | 0946 | — | — |
| Warblington | — | — | — | — | 0618 | — | — | — | — | — | 0718 | — | — | — | — | — | 0818 | — | — | — | — | — | 0918 | — | — | — | — | — |
| Emsworth | — | — | — | 0556 | 0621 | — | — | 0650 | — | — | 0721 | — | — | — | 0750 | — | 0821 | — | — | — | 0850 | — | 0921 | — | — | — | 0950 | — |

| | | | | | | | | | | | | | | | | | | | | | | | | | | | | |
|---|---|---|---|---|---|---|---|---|---|---|---|---|---|---|---|---|---|---|---|---|---|---|---|---|---|---|---|---|
| Portsmouth Harbour | — | 1012 | 1015 | — | 1029 | 1045 | — | 1112 | 1115 | — | 1129 | 1145 | — | 1212 | 1215 | — | 1229 | 1245 | — | 1312 | 1315 | — | 1329 | 1345 | — | 1412 | 1415 | — |
| Portsmouth/Southsea | 0959 | 1016 | 1020 | 1024 | 1033 | 1050 | 1059 | 1116 | 1120 | 1124 | 1133 | 1150 | 1159 | 1216 | 1220 | 1224 | 1233 | 1250 | 1259 | 1316 | 1320 | 1324 | 1333 | 1350 | 1359 | 1416 | 1420 | 1424 |
| Fratton | 1004 | 1020 | 1024 | 1028 | 1037 | 1054 | 1104 | 1120 | 1124 | 1128 | 1137 | 1154 | 1204 | 1220 | 1224 | 1228 | 1237 | 1254 | 1304 | 1320 | 1324 | 1328 | 1337 | 1354 | 1404 | 1420 | 1424 | 1428 |
| Hilsea | 1008 | — | — | 1032 | — | — | 1108 | — | — | 1132 | — | — | 1208 | — | — | 1232 | — | — | 1308 | — | — | 1332 | — | — | 1408 | — | — | 1432 |
| Bedhampton | 1013 | — | — | 1037 | — | — | 1113 | — | — | 1137 | — | — | 1213 | — | — | 1237 | — | — | 1313 | — | — | 1337 | — | — | 1413 | — | — | 1437 |
| **Havant** | **1016** | **1030** | **1034** | **1040** | **1046** | **1104** | **1116** | **1130** | **1134** | **1140** | **1146** | **1204** | **1216** | **1230** | **1234** | **1240** | **1246** | **1304** | **1316** | **1330** | **1334** | **1340** | **1346** | **1404** | **1416** | **1430** | **1434** | **1440** |
| Rowlands Castle | — | — | — | 1046 | — | — | — | — | — | 1146 | — | — | — | — | — | 1246 | — | — | — | — | — | 1346 | — | — | — | — | — | 1446 |
| Warblington | 1018 | — | — | — | — | — | 1118 | — | — | — | — | — | 1218 | — | — | — | — | — | 1318 | — | — | — | — | — | 1418 | — | — | — |
| Emsworth | 1021 | — | — | — | 1050 | — | 1121 | — | — | — | 1150 | — | 1221 | — | — | — | 1250 | — | 1321 | — | — | — | 1350 | — | 1421 | — | — | — |

| | | | | | | | | | | | | | | | | | | | | | | | | | | | | |
|---|---|---|---|---|---|---|---|---|---|---|---|---|---|---|---|---|---|---|---|---|---|---|---|---|---|---|---|---|
| Portsmouth Harbour | 1429 | 1445 | — | 1512 | 1515 | — | 1529 | 1545 | — | 1612 | 1615 | — | 1629 | 1645 | — | — | 1712 | 1719 | 1729 | 1745 | — | 1812 | 1815 | — | 1829 | 1845 | — | 1912 |
| Portsmouth/Southsea | 1433 | 1450 | 1459 | 1516 | 1520 | 1524 | 1533 | 1550 | 1559 | 1616 | 1620 | 1624 | 1633 | 1650 | 1659 | 1710 | 1716 | 1724 | 1733 | 1750 | 1759 | 1816 | 1820 | 1824 | 1833 | 1850 | 1859 | 1916 |
| Fratton | 1437 | 1454 | 1504 | 1520 | 1524 | 1528 | 1537 | 1554 | 1604 | 1620 | 1624 | 1628 | 1637 | 1654 | 1704 | 1714 | 1720 | 1728 | 1737 | 1754 | 1804 | 1820 | 1824 | 1828 | 1837 | 1854 | 1904 | 1920 |
| Hilsea | — | — | 1508 | — | — | 1532 | — | — | 1608 | — | — | 1632 | — | — | 1708 | 1718 | — | 1732 | — | — | 1808 | — | — | 1832 | — | — | 1908 | — |
| Bedhampton | — | — | 1514 | — | — | 1537 | — | — | 1613 | — | — | 1637 | — | — | 1713 | 1723 | — | 1737 | — | — | 1813 | — | — | 1837 | — | — | 1913 | — |
| **Havant** | **1446** | **1504** | **1517** | **1530** | **1534** | **1540** | **1546** | **1604** | **1616** | **1630** | **1634** | **1640** | **1646** | **1704** | **1716** | **1726** | **1730** | **1740** | **1746** | **1804** | **1816** | **1830** | **1834** | **1840** | **1846** | **1904** | **1916** | **1930** |
| Rowlands Castle | — | — | — | — | — | 1546 | — | — | — | — | — | 1646 | — | — | — | 1732 | — | 1746 | — | — | — | — | — | 1846 | — | — | — | — |
| Warblington | — | — | 1519 | — | — | — | — | — | 1618 | — | — | — | — | — | 1718 | — | — | — | — | — | 1818 | — | — | — | — | — | 1918 | — |
| Emsworth | 1450 | — | 1522 | — | — | — | 1550 | — | 1621 | — | — | — | 1650 | — | 1721 | — | — | — | 1750 | — | 1821 | 1834 | — | — | 1850 | — | 1921 | 1934 |
| | | | | | | | | | | | | | | **E** | | | **E** | | | | | | | | | | | |
| Portsmouth Harbour | 1915 | — | 1929 | 1945 | — | 2015 | — | 2028 | 2040 | 2045 | 2111 | 2119 | 2140 | 2215 | 2219 | 2244 | 2315 | 2319 | | | | | | | | | | |
| Portsmouth/Southsea | 1920 | 1924 | 1933 | 1950 | 1959 | 2020 | 2024 | 2032 | 2045 | 2050 | 2115 | 2124 | 2144 | 2219 | 2224 | 2248 | 2319 | 2324 | | | | | | | | | | |
| Fratton | 1924 | 1928 | 1937 | 1954 | 2004 | 2024 | 2028 | 2036 | 2049 | 2054 | 2119 | 2128 | 2148 | 2223 | 2228 | 2252 | 2323 | 2328 | | | | | | | | | | |
| Hilsea | — | 1932 | — | — | 2008 | — | 2032 | — | — | — | 2123 | 2132 | 2152 | 2227 | 2232 | 2256 | 2327 | 2332 | | | | | | | | | | |
| Bedhampton | — | 1937 | — | — | 2013 | — | 2037 | — | — | — | 2128 | 2137 | 2157 | 2232 | 2237 | 2301 | 2333 | 2337 | | | | | | | | | | |
| **Havant** | **1934** | **1940** | **1946** | **2004** | **2016** | **2034** | **2040** | **2044** | **2059** | **2104** | **2131** | **2140** | **2200** | **2235** | **2240** | **2305** | **2336** | **2340** | | | | | | | | | | |
| Rowlands Castle | — | 1946 | — | — | — | — | 2046 | — | — | — | — | 2146 | — | — | 2246 | — | — | 2346 | | | | | | | | | | |
| Warblington | — | — | — | — | 2018 | — | — | — | 2101 | — | 2133 | — | — | — | — | — | 2338 | — | | | | | | | | | | |
| Emsworth | — | — | — | — | 2021 | — | — | 2048 | 2104 | — | 2136 | — | — | 2239 | — | — | 2341 | — | | | | | | | | | | |

CODES:

**E** - Engineering work may affect this service - check before travelling

*For full service between Emsworth, Warblington and Havant see Table C*

# Portsmouth - Havant - Rowlands Castle/Emsworth

Table A

**Sundays** **valid until 10 May 2015**

| | | | | | | | | | | | | | | | | | | | | |
|---|---|---|---|---|---|---|---|---|---|---|---|---|---|---|---|---|---|---|---|---|
| Portsmouth Harbour | 0648 | 0714 | 0732 | 0744 | 0748 | 0814 | 0832 | 0844 | 0848 | 0914 | 0932 | 0944 | 0948 | 1014 | 1032 | 1044 | 1048 | 1114 | 1132 | 1144 |
| Portsmouth/Southsea | 0653 | 0718 | 0737 | 0748 | 0753 | 0818 | 0837 | 0848 | 0853 | 0918 | 0937 | 0948 | 0953 | 1018 | 1037 | 1048 | 1053 | 1118 | 1137 | 1148 |
| Fratton | 0657 | 0722 | 0741 | 0752 | 0757 | 0822 | 0841 | 0852 | 0857 | 0922 | 0941 | 0952 | 0957 | 1022 | 1041 | 1052 | 1057 | 1122 | 1141 | 1152 |
| Bedhampton | 0704 | 0730 | — | — | 0804 | 0830 | — | — | 0904 | 0930 | — | — | 1004 | 1030 | — | — | 1104 | 1130 | — | — |
| **Havant** | **0707** | **0733** | **0749** | **0801** | **0807** | **0833** | **0849** | **0901** | **0907** | **0933** | **0950** | **1001** | **1007** | **1033** | **1050** | **1101** | **1107** | **1133** | **1150** | **1201** |
| Rowlands Castle | 0713 | — | — | — | 0813 | — | — | — | 0913 | — | — | — | 1013 | — | — | — | 1113 | — | — | — |
| Warblington | — | 0735 | — | — | — | 0835 | — | — | — | 0935 | — | — | — | 1035 | — | — | — | 1135 | — | — |
| Emsworth | — | 0738 | — | 0805 | — | 0838 | — | 0905 | — | 0938 | — | 1005 | — | 1038 | — | 1105 | — | 1138 | — | 1205 |

| | | | | | | | | | | | | | | | | | | | | |
|---|---|---|---|---|---|---|---|---|---|---|---|---|---|---|---|---|---|---|---|---|
| Portsmouth Harbour | 1148 | 1214 | 1232 | 1244 | 1248 | 1314 | 1332 | 1344 | 1348 | 1414 | 1432 | 1444 | 1448 | 1514 | 1532 | 1544 | 1548 | 1614 | 1632 | 1644 |
| Portsmouth/Southsea | 1153 | 1218 | 1237 | 1248 | 1253 | 1318 | 1337 | 1348 | 1353 | 1418 | 1437 | 1448 | 1453 | 1518 | 1537 | 1548 | 1553 | 1618 | 1637 | 1648 |
| Fratton | 1157 | 1222 | 1241 | 1252 | 1257 | 1322 | 1341 | 1352 | 1357 | 1422 | 1441 | 1452 | 1457 | 1522 | 1541 | 1552 | 1557 | 1622 | 1641 | 1652 |
| Bedhampton | 1204 | 1232 | — | — | 1304 | 1330 | — | — | 1404 | 1430 | — | — | 1504 | 1530 | — | — | 1604 | 1630 | — | — |
| **Havant** | **1207** | **1235** | **1250** | **1301** | **1307** | **1333** | **1350** | **1401** | **1407** | **1433** | **1450** | **1501** | **1507** | **1533** | **1550** | **1601** | **1607** | **1633** | **1650** | **1701** |
| Rowlands Castle | 1213 | — | — | — | 1313 | — | — | — | 1413 | — | — | — | 1513 | — | — | — | 1613 | — | — | — |
| Warblington | — | 1237 | — | — | — | 1335 | — | — | — | 1435 | — | — | — | 1535 | — | — | — | 1635 | — | — |
| Emsworth | — | 1240 | — | 1305 | — | 1338 | — | 1405 | — | 1438 | — | 1505 | — | 1538 | — | 1605 | — | 1638 | — | 1705 |

| | | | | | | | | | | | | | | | | | | | | |
|---|---|---|---|---|---|---|---|---|---|---|---|---|---|---|---|---|---|---|---|---|
| Portsmouth Harbour | 1648 | 1714 | 1732 | 1744 | 1748 | 1814 | 1832 | 1844 | 1848 | 1914 | 1932 | 1944 | 1948 | — | 2032 | 2043 | 2048 | 2114 | 2132 | 2144 |
| Portsmouth/Southsea | 1653 | 1718 | 1737 | 1748 | 1753 | 1818 | 1837 | 1848 | 1853 | 1918 | 1937 | 1948 | 1953 | 2015 | 2037 | 2047 | 2053 | 2118 | 2137 | 2148 |
| Fratton | 1657 | 1722 | 1741 | 1752 | 1757 | 1822 | 1841 | 1852 | 1857 | 1922 | 1941 | 1952 | 1957 | 2019 | 2041 | 2051 | 2057 | 2122 | 2141 | 2152 |
| Bedhampton | 1704 | 1730 | — | — | 1804 | 1830 | — | — | 1904 | 1930 | — | — | 2004 | 2026 | — | — | 2104 | 2130 | — | — |
| **Havant** | **1707** | **1733** | **1750** | **1801** | **1807** | **1833** | **1850** | **1901** | **1907** | **1933** | **1950** | **2001** | **2007** | **2029** | **2050** | **2100** | **2107** | **2133** | **2150** | **2201** |
| Rowlands Castle | 1713 | — | — | — | 1813 | — | — | — | 1913 | — | — | — | 2013 | — | — | — | 2113 | — | — | — |
| Warblington | — | 1735 | — | — | — | 1835 | — | — | — | 1935 | — | — | — | 2031 | — | — | — | 2135 | — | — |
| Emsworth | — | 1738 | — | 1805 | — | 1838 | — | 1905 | — | 1938 | — | 2005 | — | 2034 | — | 2104 | — | 2138 | — | 2205 |

| | | | | | |
|---|---|---|---|---|---|
| Portsmouth Harbour | 2148 | 2214 | 2232 | 2244 | 2248 |
| Portsmouth/Southsea | 2153 | 2218 | 2237 | 2248 | 2253 |
| Fratton | 2157 | 2222 | 2241 | 2252 | 2257 |
| Bedhampton | 2204 | 2230 | — | — | 2304 |
| **Havant** | **2207** | **2233** | **2250** | **2301** | **2307** |
| Rowlands Castle | 2213 | — | — | — | 2313 |
| Warblington | — | 2235 | — | — | — |
| Emsworth | — | 2238 | — | 2305 | — |

**Sunday train services may be affected by engineering work. Please check before you travel. ✆ 08457 48 49 50**

*For full service between Emsworth, Warblington and Havant see Table C*

# London Waterloo - Guildford - Havant

Table B

## Mondays to Fridays valid until 15 May 2015

| | | | | | | | | | | | | | | | | | | | | | |
|---|---|---|---|---|---|---|---|---|---|---|---|---|---|---|---|---|---|---|---|---|---|
| London Waterloo ⊖ | — | 0500 | 0520 | 0615 | 0645 | 0730 | 0715 | 0800 | 0745 | 0815 | 0830 | 0900 | 0845 | 0915 | 0930 | | 00 | 45 | 15 | 30 | |
| Clapham Junction | — | 0511 | 0529 | 0622 | 0652 | — | 0723 | — | | 0822 | — | — | — | 0852 | — | | — | 52 | 22 | — | |
| Woking | — | 0553 | 0611 | 0643 | 0713 | 0755 | 0744 | 0825 | 0814 | 0844 | 0855 | 0925 | 0913 | 0943 | 0955 | Then | 25 | 13 | 43 | 55 | |
| Guildford | 0515 | 0604 | 0630 | 0655 | 0725 | 0804 | 0756 | 0839 | 0826 | 0856 | 0907 | 0934 | 0925 | 0954 | 1004 | at | 34 | 25 | 52 | 04 | |
| Haslemere | 0530 | 0628 | 0655 | 0720 | 0753 | 0825 | 0830 | 0855 | 0858 | 0920 | 0925 | 0949 | 0955 | 1018 | 1023 | these | 49 | 55 | 16 | 21 | |
| Liphook | 0535 | 0633 | 0700 | 0725 | 0759 | — | 0835 | — | 0903 | — | — | — | 1000 | — | — | mins | — | 00 | — | — | until |
| Liss | 0541 | 0639 | 0706 | 0731 | 0805 | — | 0841 | — | 0909 | — | — | — | 1006 | — | — | past | — | 06 | — | — | |
| Petersfield | 0546 | 0645 | 0711 | 0736 | 0811 | 0836 | 0846 | 0906 | 0915 | — | 0936 | 1000 | 1011 | — | 1034 | each | 00 | 11 | — | 32 | |
| Rowlands Castle | 0556 | 0654 | 0721 | 0746 | 0821 | — | 0856 | — | 0924 | — | — | — | 1021 | — | — | hour | — | 21 | — | — | |
| **Havant** | **0602** | **0700** | **0728** | **0752** | **0827** | **0849** | **0905** | **0919** | **0930** | **—** | **0949** | **1015** | **1027** | **—** | **1049** | | **15** | **27** | **—** | **49** | |
| Bedhampton | 0604 | 0702 | 0730 | 0754 | 0829 | — | 0907 | — | 0932 | — | — | — | 1029 | — | — | | — | 29 | — | — | |

| | | | | | | | | | | | | | | | | | | | | | |
|---|---|---|---|---|---|---|---|---|---|---|---|---|---|---|---|---|---|---|---|---|---|
| London Waterloo ⊖ | 1400 | 1345 | 1415 | 1430 | 1500 | 1445 | 1530 | 1515 | 1600 | 1545 | 1630 | 1615 | 1700 | 1645 | 1730 | 1715 | 1800 | 1745 | 1815 | 1818 | 1830 |
| Clapham Junction | — | 1352 | 1422 | — | — | 1452 | — | 1522 | — | 1552 | — | 1622 | — | 1652 | — | — | — | — | — | — | — |
| Woking | 1425 | 1413 | 1443 | 1455 | 1525 | 1513 | 1555 | 1543 | 1625 | 1613 | 1655 | 1643 | 1725 | 1713 | 1756 | 1740 | — | — | — | 1843 | 1858 |
| Guildford | 1434 | 1425 | 1452 | 1504 | 1534 | 1525 | 1604 | 1555 | 1634 | 1622 | 1704 | 1655 | 1737 | 1722 | 1808 | 1754 | 1833 | 1823 | 1851 | 1857 | 1908 |
| Haslemere | 1449 | 1455 | 1516 | 1521 | 1549 | 1555 | 1624 | 1629 | 1651 | 1655 | 1724 | 1729 | 1754 | 1758 | 1826 | 1830 | 1852 | 1855 | 1906 | 1923 | 1926 |
| Liphook | — | 1500 | — | — | — | 1600 | — | 1634 | — | 1700 | — | 1734 | — | 1803 | — | 1835 | — | 1900 | 1911 | — | — |
| Liss | — | 1506 | — | — | — | 1606 | — | 1640 | — | 1706 | — | 1740 | — | 1809 | — | 1841 | — | 1906 | 1917 | — | — |
| Petersfield | 1500 | 1511 | — | 1532 | 1600 | 1611 | 1635 | 1645 | 1702 | 1711 | 1735 | 1745 | 1805 | 1814 | 1837 | 1846 | 1903 | 1912 | 1923 | — | 1937 |
| Rowlands Castle | — | 1521 | — | — | — | 1621 | — | 1655 | — | 1721 | — | 1755 | — | 1824 | — | 1856 | — | 1921 | 1932 | — | — |
| **Havant** | **1515** | **1527** | **—** | **1549** | **1615** | **1627** | **1649** | **1704** | **1715** | **1727** | **1749** | **1804** | **1819** | **1830** | **1850** | **1902** | **1915** | **1928** | **1941** | **—** | **1950** |
| Bedhampton | — | 1529 | — | — | — | 1629 | — | 1707 | — | 1729 | — | 1807 | — | 1832 | — | 1904 | — | — | 1944 | — | — |

| | | | | | | | | | | | | | | | E | E | E |
|---|---|---|---|---|---|---|---|---|---|---|---|---|---|---|---|---|---|
| London Waterloo ⊖ | 1900 | 1845 | 1930 | 1915 | 2000 | 1945 | 2015 | 2030 | 2100 | 2045 | 2130 | 2200 | 2145 | 2230 | 2245 | 2315 | 2345 |
| Clapham Junction | — | — | — | 1922 | — | 1952 | 2022 | — | — | 2052 | — | — | 2152 | — | 2252 | 2322 | 2352 |
| Woking | 1925 | 1914 | 1955 | 1945 | 2025 | 2013 | 2043 | 2055 | 2125 | 2113 | 2155 | 2225 | 2213 | 2256 | 2313 | 2343 | 0013 |
| Guildford | 1937 | 1924 | 2004 | 1954 | 2034 | 2025 | 2052 | 2104 | 2134 | 2125 | 2204 | 2234 | 2225 | 2305 | 2325 | 2352 | 0025 |
| Haslemere | 1953 | 1956 | 2023 | 2026 | 2055 | 2058 | 2116 | 2122 | 2155 | 2158 | 2225 | 2255 | 2258 | 2325 | 2350 | 0012 | 0050 |
| Liphook | — | 2001 | — | 2031 | — | 2103 | — | — | — | 2203 | — | — | 2303 | — | 2355 | — | 0055**s** |
| Liss | — | 2007 | — | 2037 | — | 2109 | — | — | — | 2209 | — | — | 2309 | — | 0001 | — | 0101**s** |
| Petersfield | 2004 | 2013 | 2034 | 2043 | 2106 | 2115 | — | 2133 | 2206 | 2215 | 2236 | 2306 | 2315 | 2336 | 0006 | 0023 | 0106 |
| Rowlands Castle | — | 2022 | — | 2052 | — | 2124 | — | — | — | 2224 | — | — | 2324 | — | 0015 | — | 0116**s** |
| **Havant** | **2016** | **2028** | **2048** | **2100** | **2118** | **2130** | **—** | **2145** | **2218** | **2230** | **2248** | **2318** | **2330** | **2348** | **0021** | **0036** | **0121** |
| Bedhampton | — | 2031 | — | — | — | 2133 | — | — | — | 2233 | — | — | 2333 | — | 0024 | — | 0124**s** |

# London Waterloo - Guildford - Havant

Table B

## Saturdays valid until 16 May 2015

| | | | | | | | | | | | | | | | | | | | | | |
|---|---|---|---|---|---|---|---|---|---|---|---|---|---|---|---|---|---|---|---|---|---|
| London Waterloo ⊖ | — | 0500 | 0520 | 0615 | 0645 | 0715 | 0730 | 0800 | 0745 | 0815 | 0830 | 0900 | 0845 | 0915 | 0930 | | 00 | 45 | 15 | 30 | |
| Clapham Junction | — | 0511 | 0529 | 0622 | 0652 | 0723 | — | — | 0752 | 0822 | — | — | 0852 | 0922 | — | | — | 52 | 22 | — | |
| Woking | — | 0553 | 0613 | 0643 | 0713 | 0744 | 0755 | 0825 | 0813 | 0843 | 0855 | 0925 | 0913 | 0943 | 0955 | Then | 25 | 13 | 43 | 55 | |
| Guildford | 0515 | 0602 | 0625 | 0653 | 0725 | 0753 | 0804 | 0834 | 0825 | 0852 | 0904 | 0934 | 0925 | 0952 | 1004 | at | 34 | 25 | 52 | 04 | |
| Haslemere | 0530 | 0626 | 0645 | 0717 | 0745 | 0817 | 0821 | 0849 | 0855 | 0916 | 0921 | 0949 | 0955 | 1016 | 1021 | these | 49 | 55 | 16 | 21 | |
| Liphook | 0535 | — | 0650 | — | 0750 | — | — | — | 0900 | — | — | — | 1000 | — | — | mins | — | 00 | — | — | until |
| Liss | 0541 | — | 0656 | — | 0756 | — | — | — | 0906 | — | — | — | 1006 | — | — | past | — | 06 | — | — | |
| Petersfield | 0546 | — | 0701 | — | 0801 | — | 0832 | 0900 | 0911 | — | 0932 | 1000 | 1011 | — | 1032 | each | 00 | 11 | — | 32 | |
| Rowlands Castle | 0556 | — | 0711 | — | 0811 | — | — | — | 0921 | — | — | — | 1021 | — | — | hour | — | 21 | — | — | |
| **Havant** | **0602** | **—** | **0720** | **—** | **0817** | **—** | **0849** | **0915** | **0927** | **—** | **0949** | **1015** | **1027** | **—** | **1049** | | **15** | **27** | **—** | **49** | |
| Bedhampton | 0604 | — | 0722 | — | 0819 | — | — | — | 0929 | — | — | — | 1029 | — | — | | — | 29 | — | — | |

| | | | | | | | | | | | | | | | | | | | E | E | E |
|---|---|---|---|---|---|---|---|---|---|---|---|---|---|---|---|---|---|---|---|---|---|
| London Waterloo ⊖ | 1800 | 1745 | 1815 | 1830 | 1900 | 1845 | 1915 | 1930 | 2000 | 1945 | 2015 | 2030 | 2100 | 2045 | 2130 | 2200 | 2145 | 2230 | 2245 | 2315 | 2345 |
| Clapham Junction | — | 1752 | 1822 | — | — | 1852 | 1922 | — | — | 1952 | 2022 | — | — | 2052 | — | — | 2152 | — | 2252 | 2322 | 2352 |
| Woking | 1825 | 1813 | 1843 | 1855 | 1925 | 1913 | 1943 | 1955 | 2025 | 2013 | 2043 | 2055 | 2125 | 2113 | 2155 | 2225 | 2213 | 2255 | 2313 | 2343 | 0013 |
| Guildford | 1834 | 1825 | 1852 | 1904 | 1934 | 1925 | 1952 | 2004 | 2034 | 2025 | 2052 | 2104 | 2134 | 2125 | 2204 | 2234 | 2225 | 2304 | 2325 | 2352 | 0025 |
| Haslemere | 1849 | 1855 | 1916 | 1921 | 1949 | 1955 | 2016 | 2021 | 2049 | 2055 | 2116 | 2121 | 2155 | 2158 | 2225 | 2255 | 2258 | 2325 | 2350 | 0012 | 0050 |
| Liphook | — | 1900 | — | — | — | 2000 | — | — | — | 2100 | — | — | — | 2203 | — | — | 2303 | — | 2355 | — | 0055**s** |
| Liss | — | 1906 | — | — | — | 2006 | — | — | — | 2106 | — | — | — | 2209 | — | — | 2309 | — | 0001 | — | 0101**s** |
| Petersfield | 1900 | 1911 | — | 1932 | 2000 | 2011 | — | 2032 | 2100 | 2111 | — | 2132 | 2206 | 2215 | 2236 | 2306 | 2315 | 2336 | 0006 | 0023 | 0106 |
| Rowlands Castle | — | 1921 | — | — | — | 2021 | — | — | — | 2121 | — | — | — | 2224 | — | — | 2324 | — | 0015 | — | 0116**s** |
| **Havant** | **1915** | **1927** | **—** | **1949** | **2015** | **2030** | **—** | **2049** | **2115** | **2127** | **—** | **2144** | **2218** | **2230** | **2248** | **2318** | **2330** | **2348** | **0020** | **0036** | **0121** |
| Bedhampton | — | 1929 | — | — | — | 2032 | — | — | — | 2129 | — | — | — | 2233 | — | — | 2333 | — | 0024 | — | 0124**s** |

## Sundays valid until 10 May 2015

| | | | | | | | | | | | | | | | | | | | | | | E | E MO |
|---|---|---|---|---|---|---|---|---|---|---|---|---|---|---|---|---|---|---|---|---|---|---|---|
| London Waterloo ⊖ | — | 0800 | 0830 | 0900 | 0930 | 1000 | 1030 | 1100 | 1130 | | 00 | 30 | | 2000 | 2030 | 2100 | 2130 | 2200 | 2230 | 2300 | 2330 | 0050 |
| Clapham Junction | — | 0809 | 0839 | 0909 | 0939 | 1009 | 1039 | 1109 | 1139 | | 09 | 39 | | 2009 | 2039 | 2109 | 2139 | 2209 | 2239 | 2309 | 2339 | 0057 |
| Woking | 0732 | 0835 | 0904 | 0935 | 1004 | 1032 | 1102 | 1132 | 1202 | Then | 32 | 02 | | 2032 | 2102 | 2132 | 2202 | 2232 | 2302 | 2332 | 0003 | 0118 |
| Guildford | 0741 | 0845 | 0914 | 0945 | 1014 | 1042 | 1112 | 1142 | 1212 | at | 42 | 12 | | 2042 | 2112 | 2142 | 2212 | 2242 | 2312 | 2342 | 0012 | 0126 |
| Haslemere | 0807 | 0912 | 0929 | 1012 | 1029 | 1107 | 1127 | 1207 | 1227 | these | 07 | 27 | | 2107 | 2127 | 2207 | 2227 | 2307 | 2327 | 0007 | 0027 | — |
| Liphook | 0812 | 0917 | — | 1017 | — | 1112 | — | 1212 | — | mins | 12 | — | until | 2112 | — | 2212 | — | 2312 | — | 0012 | — | — |
| Liss | 0818 | 0923 | — | 1023 | — | 1118 | — | 1218 | — | past | 18 | — | | 2118 | — | 2218 | — | 2318 | — | 0018 | — | — |
| Petersfield | 0823 | 0928 | 0940 | 1028 | 1040 | 1123 | 1138 | 1223 | 1238 | each | 23 | 38 | | 2123 | 2138 | 2223 | 2238 | 2323 | 2338 | 0023 | 0038 | — |
| Rowlands Castle | 0833 | 0938 | — | 1038 | — | 1133 | — | 1233 | — | hour | 33 | — | | 2133 | — | 2233 | — | 2333 | — | 0033 | — | — |
| **Havant** | **0839** | **0944** | **0952** | **1044** | **1052** | **1139** | **1150** | **1239** | **1250** | | **39** | **50** | | **2139** | **2150** | **2239** | **2250** | **2339** | **2350** | **0039** | **0050** | **0200s** |
| Bedhampton | 0841 | 0946 | — | 1046 | — | 1141 | — | 1241 | — | | 41 | — | | 2141 | — | 2241 | — | 2341 | — | 0041 | — | — |

CODES: **E** - Engineering work may affect this service, check before travelling
**MO** - Monday mornings only
**s** - Train stops to set down only

# Havant - Guildford - London Waterloo

Table B

## Mondays to Fridays valid until 15 May 2015

| | | | | | | | | | | | | | | | | | | | | | |
|---|---|---|---|---|---|---|---|---|---|---|---|---|---|---|---|---|---|---|---|---|---|
| Bedhampton | 0448 | — | 0537 | — | 0608 | — | — | 0647 | — | — | 0713 | — | 0748 | — | — | 0837 | — | — | — | 0937 | — |
| **Havant** | **0451** | **—** | **0540** | **—** | **0611** | **0634** | **—** | **0650** | **0700** | **0711** | **0716** | **0732** | **0752** | **0804** | **0834** | **0840** | **0904** | **—** | **0934** | **0940** | **1004** |
| Rowlands Castle | 0457 | — | 0546 | — | 0616 | — | — | 0656 | — | — | 0722 | — | 0757 | — | — | 0846 | — | — | — | 0946 | |
| Petersfield | 0508 | — | 0557 | — | 0629 | 0648 | — | 0707 | 0714 | 0725 | 0733 | 0746 | 0809 | 0818 | 0848 | 0857 | 0918 | — | 0948 | 0957 | 1018 |
| Liss | 0513 | — | 0602 | — | 0634 | — | — | 0712 | 0720 | — | 0738 | — | 0814 | — | — | 0902 | — | — | — | 1002 | — |
| Liphook | 0520 | — | 0609 | — | 0641 | — | — | 0719 | 0727 | — | 0745 | — | 0821 | — | — | 0909 | — | — | — | 1009 | — |
| Haslemere | 0526 | 0600 | 0616 | 0630 | 0647 | 0702 | 0710 | 0726 | 0735 | 0740 | 0807 | 0800 | 0839 | 0832 | 0902 | 0915 | 0932 | 0939 | 1002 | 1015 | 1032 |
| Guildford | 0550 | 0624 | 0631 | 0653 | 0707 | 0717 | 0734 | 0745 | 0754 | 0803 | 0831 | 0815 | 0903 | 0854 | 0917 | 0934 | 0947 | 1002 | 1017 | 1034 | 1047 |
| Woking | 0601 | 0637 | 0641 | 0705 | 0717 | 0726 | — | 0757 | — | 0812 | 0843 | 0827 | 0913 | — | 0928 | 0946 | 0100 | 1012 | 1026 | 1046 | 1059 |
| Clapham Junction | 0620 | 0658 | 0702 | 0724 | — | — | — | — | — | — | 0903 | — | 0932 | — | — | 1005 | — | 1031 | — | 1105 | — |
| London Waterloo | 0629 | 0708 | 0712 | 0736 | 0745 | 0754 | 0811 | 0824 | 0832 | 0841 | 0913 | 0855 | 0943 | 0931 | 0955 | 1013 | 1027 | 1040 | 1051 | 1113 | 1124 |

| | | | | | | | | | | | | | | | | | | | | | |
|---|---|---|---|---|---|---|---|---|---|---|---|---|---|---|---|---|---|---|---|---|---|
| Bedhampton | — | — | 1037 | — | — | — | 1137 | — | — | — | 1237 | — | — | — | 1337 | — | — | — | 1437 | — | — |
| **Havant** | **—** | **1034** | **1040** | **1104** | **—** | **1134** | **1140** | **1204** | **—** | **1234** | **1240** | **1304** | **—** | **1334** | **1340** | **1404** | **—** | **1434** | **1440** | **1504** | **—** |
| Rowlands Castle | — | — | 1046 | — | — | — | 1146 | — | — | — | 1246 | — | — | — | 1346 | — | — | — | 1446 | — | — |
| Petersfield | — | 1048 | 1057 | 1118 | — | 1148 | 1157 | 1218 | — | 1248 | 1257 | 1318 | — | 1348 | 1357 | 1418 | — | 1448 | 1457 | 1518 | — |
| Liss | — | — | 1102 | — | — | — | 1202 | — | — | — | 1302 | — | — | — | 1402 | — | — | — | 1502 | — | — |
| Liphook | — | — | 1109 | — | — | — | 1209 | — | — | — | 1309 | — | — | — | 1409 | — | — | — | 1509 | — | — |
| Haslemere | 1039 | 1102 | 1115 | 1132 | 1139 | 1202 | 1215 | 1232 | 1239 | 1302 | 1315 | 1332 | 1339 | 1402 | 1415 | 1432 | 1439 | 1502 | 1515 | 1532 | 1537 |
| Guildford | 1102 | 1117 | 1134 | 1147 | 1202 | 1217 | 1234 | 1247 | 1302 | 1317 | 1334 | 1347 | 1402 | 1417 | 1434 | 1447 | 1502 | 1517 | 1534 | 1547 | 1600 |
| Woking | 1112 | 1126 | 1146 | 1159 | 1212 | 1226 | 1246 | 1259 | 1311 | 1326 | 1346 | 1359 | 1411 | 1426 | 1446 | 1459 | 1512 | 1526 | 1546 | 1559 | 1612 |
| Clapham Junction | 1131 | — | 1205 | — | 1231 | — | 1305 | — | 1331 | — | 1405 | — | 1431 | — | 1505 | — | 1531 | — | 1605 | — | 1631 |
| London Waterloo | 1140 | 1151 | 1213 | 1223 | 1240 | 1251 | 1313 | 1323 | 1340 | 1351 | 1413 | 1423 | 1440 | 1451 | 1513 | 1523 | 1543 | 1551 | 1613 | 1624 | 1640 |

# Havant - Guildford - London Waterloo

Table B

## Mondays to Fridays *continued* valid until 15 May 2015

| | | | | | | | | | | | | | | | | | | | | | | |
|---|---|---|---|---|---|---|---|---|---|---|---|---|---|---|---|---|---|---|---|---|---|---|
| Bedhampton | — | 1537 | — | — | — | 1637 | — | — | — | 1737 | — | — | 1837 | — | — | — | 1937 | — | — | 2037 | — | 2137 |
| **Havant** | **1534** | **1540** | **1554** | **1604** | **1634** | **1640** | **1656** | **1704** | **1734** | **1740** | **1804** | **1834** | **1840** | **1904** | **—** | **1934** | **1940** | **2004** | **2034** | **2040** | **2104** | **2140** |
| Rowlands Castle | — | 1546 | — | — | — | 1646 | — | — | — | 1746 | — | — | 1846 | — | — | — | 1946 | — | — | 2046 | — | 2146 |
| Petersfield | 1548 | 1557 | 1610 | 1618 | 1648 | 1657 | 1710 | 1718 | 1748 | 1757 | 1818 | 1848 | 1857 | 1918 | — | 1948 | 1957 | 2018 | 2048 | 2057 | 2118 | 2157 |
| Liss | — | 1602 | — | 1623 | — | 1702 | — | 1723 | — | 1802 | — | — | 1902 | — | — | — | 2002 | — | — | 2102 | — | 2202 |
| Liphook | — | 1609 | — | 1630 | — | 1709 | — | 1730 | — | 1809 | — | — | 1909 | — | — | — | 2009 | — | — | 2109 | — | 2209 |
| Haslemere | 1602 | 1615 | 1624 | 1637 | 1702 | 1715 | 1732 | 1737 | 1802 | 1815 | 1832 | 1902 | 1915 | 1932 | 1939 | 2002 | 2015 | 2032 | 2102 | 2115 | 2132 | 2215 |
| Guildford | 1617 | 1634 | 1647 | 1700 | 1717 | 1734 | 1747 | 1800 | 1817 | 1834 | 1855 | 1921 | 1934 | 1947 | 2002 | 2017 | 2039 | 2047 | 2117 | 2139 | 2147 | 2239 |
| Woking | 1626 | 1646 | 1659 | 1712 | 1726 | 1746 | 1759 | 1812 | — | 1846 | 1905 | 1930 | 1946 | 1959 | 2012 | 2026 | 2053 | 2100 | 2126 | 2150 | 2159 | 2250 |
| Clapham Junction | — | 1705 | — | 1731 | — | 1805 | — | 1831 | — | 1905 | — | — | 2005 | — | 2031 | — | 2112 | — | — | 2209 | — | 2309 |
| London Waterloo | 1651 | 1714 | 1727 | 1743 | 1754 | 1814 | 1827 | 1843 | 1859 | 1913 | 1929 | 1959 | 2014 | 2024 | 2040 | 2050 | 2121 | 2129 | 2150 | 2218 | 2227 | 2319 |

## Saturdays valid until 16 May 2015

| | | | | | | | | | | | | | | | | | | | | | | |
|---|---|---|---|---|---|---|---|---|---|---|---|---|---|---|---|---|---|---|---|---|---|---|
| Bedhampton | 2237 | 2337 | 0501 | 0537 | — | 0637 | — | — | — | 0737 | — | — | — | 0837 | — | — | — | 0937 | — | — | 1037 |
| **Havant** | **2240** | **2340** | **0504** | **0540** | **—** | **0640** | **0704** | **—** | **0734** | **0740** | **0804** | **—** | **0834** | **0840** | **0904** | **—** | **0934** | **0940** | **—** | **1034** | **1040** |
| Rowlands Castle | 2246 | 2346 | 0509 | 0546 | — | 0646 | — | — | — | 0746 | — | — | — | 0846 | — | — | — | 0946 | — | — | 1046 |
| Petersfield | 2257 | 2357 | 0520 | 0557 | — | 0657 | 0718 | — | 0748 | 0757 | 0818 | — | 0848 | 0857 | 0918 | — | 0948 | 0957 | — | 1048 | 1057 |
| Liss | 2302 | 0002 | 0525 | 0602 | — | 0702 | — | — | — | 0802 | — | — | — | 0902 | — | — | — | 1002 | — | — | 1102 |
| Liphook | 2309 | 0009 | 0532 | 0609 | — | 0709 | — | — | — | 0809 | — | — | — | 0909 | — | — | — | 1009 | — | — | 1109 |
| Haslemere | 2315 | 0015 | 0539 | 0615 | 0639 | 0715 | 0732 | 0739 | 0802 | 0815 | 0832 | 0839 | 0902 | 0915 | 0932 | 0939 | 1002 | 1015 | 1039 | 1102 | 1115 |
| Guildford | 2339 | 0037 | 0602 | 0634 | 0702 | 0734 | 0747 | 0802 | 0817 | 0834 | 0847 | 0902 | 0917 | 0934 | 0947 | 1002 | 1017 | 1034 | 1102 | 1117 | 1134 |
| Woking | 2356 | — | 0611 | 0646 | 0712 | 0746 | 0759 | 0813 | 0827 | 0846 | 0859 | 0912 | 0926 | 0946 | 0959 | 1012 | 1026 | 1046 | 1112 | 1126 | 1146 |
| Clapham Junction | 0022 | — | 0632 | 0705 | 0731 | 0805 | — | 0833 | — | 0905 | — | 0931 | — | 1005 | — | 1031 | — | 1105 | 1131 | — | 1205 |
| London Waterloo | 0033 | — | 0640 | 0713 | 0740 | 0813 | 0823 | 0842 | 0851 | 0913 | 0923 | 0940 | 0951 | 1013 | 1023 | 1040 | 1051 | 1113 | 1140 | 1151 | 1213 |

| | | | | | | | | | | | | | | | | | | | | | | |
|---|---|---|---|---|---|---|---|---|---|---|---|---|---|---|---|---|---|---|---|---|---|---|
| Bedhampton | — | — | — | 1137 | — | — | — | 1237 | — | — | 1337 | — | — | — | 1437 | — | — | — | 1537 | — | — | — |
| **Havant** | **1104** | **—** | **1134** | **1140** | **1204** | **—** | 1234 | 1240 | 1304 | **—** | 1340 | 1404 | **—** | 1434 | 1440 | 1504 | **—** | 1534 | 1540 | **1604** | **—** | **1634** |
| Rowlands Castle | — | — | — | 1146 | — | — | — | 1246 | — | — | 1346 | — | — | — | 1446 | — | — | — | 1546 | — | — | — |
| Petersfield | 1118 | — | 1148 | 1157 | 1218 | — | 1248 | 1257 | 1318 | — | 1357 | 1418 | — | 1448 | 1457 | 1518 | — | 1548 | 1557 | 1618 | — | 1648 |
| Liss | — | — | — | 1202 | — | — | — | 1302 | — | — | 1402 | — | — | — | 1502 | — | — | — | 1602 | — | — | — |
| Liphook | — | — | — | 1209 | — | — | — | 1309 | — | — | 1409 | — | — | — | 1509 | — | — | — | 1609 | — | — | — |
| Haslemere | 1132 | 1139 | 1202 | 1215 | 1232 | 1239 | 1302 | 1315 | 1332 | 1339 | 1415 | 1432 | 1439 | 1502 | 1515 | 1532 | 1545 | 1602 | 1615 | 1632 | 1639 | 1702 |
| Guildford | 1147 | 1202 | 1217 | 1234 | 1247 | 1302 | 1317 | 1334 | 1347 | 1402 | 1434 | 1447 | 1502 | 1517 | 1534 | 1547 | 1602 | 1617 | 1634 | 1647 | 1702 | 1717 |
| Woking | 1159 | 1212 | 1226 | 1246 | 1259 | 1312 | 1326 | 1346 | 1359 | 1412 | 1446 | 1459 | 1512 | 1526 | 1546 | 1559 | 1612 | 1626 | 1646 | 1659 | 1712 | 1726 |
| Clapham Junction | — | 1231 | — | 1305 | — | 1331 | — | 1405 | — | 1431 | 1505 | — | 1531 | — | 1605 | — | 1631 | — | 1705 | — | 1731 | — |
| London Waterloo | 1227 | 1243 | 1257 | 1313 | 1327 | 1343 | 1357 | 1414 | 1427 | 1441 | 1514 | 1527 | 1541 | 1557 | 1613 | 1623 | 1640 | 1651 | 1713 | 1723 | 1740 | 1751 |

# Havant - Guildford - London Waterloo

Table B

**Saturdays** *continued* **valid until 16 May 2015**

| | | | | | | | | | | | | | | | | | | | E | E |
|---|---|---|---|---|---|---|---|---|---|---|---|---|---|---|---|---|---|---|---|---|
| Bedhampton | 1637 | — | — | 1723 | 1737 | — | — | — | 1837 | — | — | — | 1937 | — | — | 2037 | — | 2137 | 2237 | 2337 |
| **Havant** | **1640** | **1704** | **—** | **1726** | **1740** | **1804** | **—** | **1834** | **1840** | **1904** | **—** | **1934** | **1940** | **2004** | **2034** | **2040** | **2104** | **2140** | **2240** | **2340** |
| Rowlands Castle | 1646 | — | — | 1732 | 1746 | — | — | — | 1846 | — | — | — | 1946 | — | — | 2046 | — | 2146 | 2246 | 2346 |
| Petersfield | 1657 | 1718 | — | 1743 | 1757 | 1818 | — | 1848 | 1857 | 1918 | — | 1948 | 1957 | 2018 | 2048 | 2057 | 2118 | 2157 | 2257 | 2357 |
| Liss | 1702 | — | — | 1748 | 1802 | — | — | — | 1902 | — | — | — | 2002 | — | — | 2102 | — | 2202 | 2302 | 0002 |
| Liphook | 1709 | — | — | 1755 | 1809 | — | — | — | 1909 | — | — | — | 2009 | — | — | 2109 | — | 2209 | 2309 | 0009 |
| Haslemere | 1715 | 1732 | 1739 | 1802 | 1815 | 1832 | 1839 | 1902 | 1915 | 1932 | 1939 | 2002 | 2015 | 2032 | 2102 | 2115 | 2132 | 2215 | 2315 | 0015 |
| Guildford | 1734 | 1747 | 1802 | 1817 | 1834 | 1847 | 1902 | 1917 | 1934 | 1947 | 2002 | 2017 | 2039 | 2047 | 2117 | 2139 | 2149 | 2239 | 2339 | 0037 |
| Woking | 1746 | 1759 | 1812 | 1826 | 1846 | 1859 | 1912 | 1926 | 1946 | 1959 | 2012 | 2026 | 2053 | 2100 | 2126 | 2150 | 2159 | 2250 | 2356 | — |
| Clapham Junction | 1805 | — | 1831 | — | 1905 | — | 1931 | — | 2005 | — | 2031 | — | 2112 | — | — | 2209 | — | 2309 | 0022 | — |
| London Waterloo | 1813 | 1823 | 1840 | 1851 | 1913 | 1923 | 1940 | 1951 | 2013 | 2023 | 2040 | 2050 | 2121 | 2127 | 2150 | 2218 | 2224 | 2318 | 0032 | — |

CODES: **E** - Engineering work may affect this service, check before travelling



**Sundays** **valid until 10 May 2015**

| | | | | | | | | | | | | | | | | | | | | | |
|---|---|---|---|---|---|---|---|---|---|---|---|---|---|---|---|---|---|---|---|---|---|
| Bedhampton | 0704 | — | 0804 | — | 0904 | — | 1004 | — | 1104 | — | 1204 | — | 1304 | — | | 04 | — | | 2204 | — | 2304 |
| **Havant** | **0707** | **0750** | **0807** | **0850** | **0907** | **0950** | **1007** | **1050** | **1107** | **1150** | **1207** | **1250** | **1307** | **1350** | | **07** | **50** | | **2207** | **2250** | **2307** |
| Rowlands Castle | 0713 | — | 0813 | — | 0913 | — | 1013 | — | 1113 | — | 1213 | — | 1313 | — | Then | 13 | — | | 2213 | — | 2313 |
| Petersfield | 0724 | 0804 | 0824 | 0904 | 0924 | 1004 | 1024 | 1104 | 1124 | 1204 | 1224 | 1304 | 1324 | 1404 | at | 24 | 04 | | 2224 | 2304 | 2324 |
| Liss | 0729 | — | 0829 | — | 0929 | — | 1029 | — | 1129 | — | 1229 | — | 1329 | — | these | 29 | — | | 2229 | — | 2329 |
| Liphook | 0736 | — | 0836 | — | 0936 | — | 1036 | — | 1136 | — | 1236 | — | 1336 | — | mins | 36 | — | until | 2236 | — | 2336 |
| Haslemere | 0742 | 0817 | 0842 | 0917 | 0942 | 1017 | 1042 | 1117 | 1142 | 1217 | 1242 | 1317 | 1342 | 1417 | past | 42 | 17 | | 2242 | 2317 | 2342 |
| Guildford | 0805 | 0835 | 0905 | 0935 | 1005 | 1035 | 1106 | 1135 | 1206 | 1235 | 1305 | 1335 | 1405 | 1435 | each | 05 | 35 | | 2305 | 2335 | 0005 |
| Woking | 0815 | 0845 | 0915 | 0945 | 1015 | 1045 | 1115 | 1145 | 1215 | 1245 | 1315 | 1345 | 1415 | 1445 | hour | 15 | 45 | | 2315 | 2345 | 0013 |
| Clapham Junction | 0837 | 0906 | 0938 | 1004 | 1035 | 1104 | 1134 | 1204 | 1234 | 1304 | 1334 | 1404 | 1434 | 1504 | | 34 | 04 | | 2334 | 0004 | — |
| London Waterloo | 0850 | 0916 | 0948 | 1014 | 1046 | 1114 | 1149 | 1214 | 1244 | 1314 | 1344 | 1414 | 1444 | 1514 | | 44 | 14 | | 2344 | 0014 | — |

**Sunday train services may be affected by engineering work. Please check before you travel. Tel: 08457 48 49 50**

# Brighton - Havant - Southampton

Table C

## Mondays to Fridays valid until 15 May 2015

| | | | | | | | | | | | | | | | | | | | | | | |
|---|---|---|---|---|---|---|---|---|---|---|---|---|---|---|---|---|---|---|---|---|---|---|
| Brighton | — | — | — | — | 0514 | 0530 | 0553 | — | 0627 | — | 0635 | — | 0706 | 0715 | 0730 | 0737 | 0803 | — | — | 0833 | — | 0859 |
| Chichester | 0506 | 0510 | 0529 | 0552 | 0609 | 0626 | 0632 | 0708 | 0713 | 0717 | 0728 | 0735 | 0752 | 0801 | 0822 | 0830 | 0850 | 0908 | 0912 | 0924 | 0935 | 0946 |
| Emsworth | — | — | — | 0607 | — | 0636 | 0647 | — | 0725 | 0730 | — | 0750 | — | 0816 | 0832 | 0840 | — | 0918 | 0927 | 0934 | — | — |
| Warblington | — | — | — | 0610 | — | — | 0650 | — | 0728 | — | — | 0753 | — | 0819 | — | — | — | — | 0930 | — | — | — |
| **Havant** | **0517** | **0520** | **0539** | **0613** | **0620** | **0640** | **0653** | **0719** | **0731** | **0735** | **0740** | **0758** | **0803** | **0822** | **0837** | **0844** | **0900** | **0923** | **0933** | **0938** | **0945** | **0958** |
| Bedhampton | — | — | — | 0615 | — | — | 0656 | — | — | 0737 | — | 0800 | — | 0825 | — | — | — | — | 0936 | — | — | — |
| Fareham (F) | 0533 | — | — | — | 0636 | 0659 | — | 0735 | 0746 | — | — | — | 0818 | — | 0854 | — | — | 0937 | — | 0953 | — | 1012 |
| Southampton Central | 0559 | — | — | — | 0702 | 0725 | — | 0801 | 0813 | — | — | — | 0852 | — | 0919 | — | — | 1001 | — | 1020 | — | 1040 |

| | | | | | | | | | | | | | | | | | | | | | | |
|---|---|---|---|---|---|---|---|---|---|---|---|---|---|---|---|---|---|---|---|---|---|---|
| Brighton | 0903 | — | — | 0933 | — | 1003 | — | — | 1033 | — | 1103 | — | — | 1133 | — | 1203 | — | — | 1233 | — | 1303 | — |
| Chichester | 0953 | 1006 | 1011 | 1025 | 1035 | 1050 | 1105 | 1111 | 1125 | 1135 | 1150 | 1205 | 1211 | 1225 | 1235 | 1250 | 1305 | 1311 | 1325 | 1335 | 1350 | 1405 |
| Emsworth | 1003 | 1017 | 1026 | 1033 | — | 1100 | 1115 | 1126 | 1133 | — | 1200 | 1215 | 1226 | 1233 | — | 1300 | 1315 | 1326 | 1333 | — | 1400 | 1415 |
| Warblington | — | — | 1029 | — | — | — | — | 1129 | — | — | — | — | 1229 | — | — | — | — | 1329 | — | — | — | — |
| **Havant** | **1007** | **1021** | **1032** | **1037** | **1045** | **1104** | **1119** | **1132** | **1137** | **1145** | **1204** | **1219** | **1232** | **1237** | **1245** | **1304** | **1319** | **1332** | **1337** | **1345** | **1404** | **1419** |
| Bedhampton | — | — | 1034 | — | — | — | — | 1134 | — | — | — | — | 1234 | — | — | — | — | 1334 | — | — | — | — |
| Fareham (F) | — | 1037 | — | 1053 | — | — | 1135 | — | 1153 | — | — | 1235 | — | 1253 | — | — | 1335 | — | 1353 | — | — | 1435 |
| Southampton Central | — | 1101 | — | 1119 | — | — | 1201 | — | 1219 | — | — | 1259 | — | 1319 | — | — | 1359 | — | 1419 | — | — | 1459 |

| | | | | | | | | | | | | | | | | | | | | | | |
|---|---|---|---|---|---|---|---|---|---|---|---|---|---|---|---|---|---|---|---|---|---|---|
| Brighton | — | 1333 | — | 1403 | — | — | 1433 | — | — | 1503 | — | — | 1533 | — | — | 1603 | — | — | 1633 | — | 1659 | 1705 |
| Chichester | 1411 | 1425 | 1435 | 1450 | 1505 | 1511 | 1525 | 1535 | 1541 | 1555 | 1605 | 1611 | 1626 | 1635 | 1639 | 1655 | 1705 | 1711 | 1725 | 1735 | 1747 | 1758 |
| Emsworth | 1426 | 1433 | — | 1500 | 1515 | 1526 | 1533 | — | 1556 | 1605 | 1615 | 1627 | 1634 | — | 1654 | 1705 | 1715 | 1726 | 1733 | 1748 | — | 1808 |
| Warblington | 1429 | — | — | — | — | 1529 | — | — | 1559 | — | — | 1630 | — | — | 1657 | — | — | 1729 | — | — | — | 1811 |
| **Havant** | **1432** | **1437** | **1445** | **1504** | **1519** | **1532** | **1537** | **1546** | **1602** | **1609** | **1619** | **1623** | **1638** | **1646** | **1700** | **1709** | **1719** | **1732** | **1737** | **1754** | **1758** | **1813** |
| Bedhampton | 1434 | — | — | — | — | 1534 | — | — | 1604 | — | — | 1626 | — | — | 1702 | — | — | 1734 | — | 1756 | — | — |
| Fareham (F) | — | 1453 | — | — | 1535 | — | 1553 | — | — | — | 1635 | — | 1653**e** | — | — | — | 1736 | — | 1753 | — | 1812 | — |
| Southampton Central | — | 1519 | — | — | 1559 | — | 1620 | — | — | — | 1701 | — | 1728 | — | — | — | 1803 | — | 1820 | — | 1840 | — |

| | | | | | | | | | | | | | | | | | | | | | | |
|---|---|---|---|---|---|---|---|---|---|---|---|---|---|---|---|---|---|---|---|---|---|---|
| Brighton | — | — | 1733 | — | 1800 | — | — | 1828 | — | 1900 | — | 1930 | — | 2003 | — | 2030 | — | 2103 | — | 2133 | 2203 | — |
| Chichester | 1805 | 1812 | 1825 | 1829 | 1857 | 1903 | 1911 | 1920 | 1933 | 1956 | 2004 | 2027 | 2036 | 2059 | 2105 | 2126 | 2135 | 2159 | 2205 | 2229 | 2259 | 2313 |
| Emsworth | 1817 | 1827 | 1833 | 1844 | — | 1916 | 1926 | 1930 | 1944 | — | 2020 | — | 2046 | — | 2120 | — | 2145 | — | 2220 | 2239 | — | 2328 |
| Warblington | — | 1830 | — | 1847 | — | — | 1929 | — | — | — | 2023 | — | — | — | 2123 | — | — | — | 2223 | — | — | 2331 |
| **Havant** | **1823** | **1834** | **1837** | **1854** | **1908** | **1921** | **1933** | **1937** | **1946** | **2007** | **2026** | **2038** | **2052** | **2110** | **2126** | **2137** | **2149** | **2210** | **2226** | **2243** | **2311** | **2334** |
| Bedhampton | — | 1836 | — | 1857 | — | — | 1935 | — | — | — | — | — | — | — | — | — | — | — | — | — | — | — |
| Fareham (F) | 1839 | — | 1852 | — | — | 1938 | — | 1954 | — | — | 2040 | 2054 | 2119**v** | — | 2143 | 2151 | — | — | 2242 | — | — | — |
| Southampton Central | 1904 | — | 1920 | — | — | 2003 | — | 2018 | — | — | 2105 | 2119 | 2143**v** | — | 2207 | 2216 | — | — | 2307 | — | — | — |

CODES:
**e** - via Eastleigh (arr 1711) and Southampton Airport Parkway (1720)
**v** - Change at Havant

### What about other places?

This is a simplified timetable - it does not include all places served by direct trains from Havant. For full timetable information please telephone
**National Rail Enquiries on 08457 48 49 50**

# Brighton - Havant - Southampton

Table C

**Saturdays** **valid until 16 May 2015**

| | | | | | | | | | | | | | | | | | | | | | | |
|---|---|---|---|---|---|---|---|---|---|---|---|---|---|---|---|---|---|---|---|---|---|---|
| Brighton | — | — | — | — | — | 0515 | — | 0527 | — | 0601 | — | — | 0633 | — | 0703 | — | — | 0733 | — | 0803 | — | — |
| Chichester | 0505 | 0523 | 0528 | 0538 | 0546 | 0606 | 0611 | 0623 | 0635 | 0653 | 0708 | 0711 | 0725 | 0735 | 0749 | 0806 | 0811 | 0825 | 0835 | 0849 | 0905 | 0911 |
| Emsworth | — | — | — | — | — | 0618 | 0626 | 0633 | — | — | 0718 | 0727 | 0733 | — | 0759 | 0816 | 0826 | 0833 | — | 0859 | 0915 | 0926 |
| Warblington | — | — | — | — | — | 0621 | 0629 | — | — | — | — | 0730 | — | — | — | — | 0829 | — | — | — | — | 0929 |
| **Havant** | **0516** | **0533** | **0539** | **0548** | **0556** | **0624** | **0632** | **0637** | **0645** | **0703** | **0723** | **0733** | **0737** | **0746** | **0803** | **0820** | **0832** | **0837** | **0846** | **0903** | **0919** | **0932** |
| Bedhampton | — | — | — | — | — | — | 0634 | — | — | — | — | 0734 | — | — | — | — | 0834 | — | — | — | — | 0934 |
| Fareham (F) | 0532 | — | 0557 | — | — | 0639 | — | 0653**e** | — | — | 0739 | — | 0753**e** | — | — | 0837 | — | 0853 | — | — | 0935 | — |
| Southampton Central | 0558 | — | 0624 | — | — | 0705 | — | 0727 | — | — | 0803 | — | 0826 | — | — | 0901 | — | 0919 | — | — | 0959 | — |

| | | | | | | | | | | | | | | | | | | | | | | |
|---|---|---|---|---|---|---|---|---|---|---|---|---|---|---|---|---|---|---|---|---|---|---|
| Brighton | 0833 | — | 0900 | 0903 | — | — | 0933 | — | 1003 | — | — | 1033 | Then | — | 1700 | 1703 | — | — | 1733 | — | 1803 | — |
| Chichester | 0925 | 0935 | 0949 | 0953 | 1005 | 1011 | 1025 | 1035 | 1050 | 1105 | 1111 | 1125 | at | 1735 | 1746 | 1752 | 1805 | 1811 | 1825 | 1835 | 1850 | 1905 |
| Emsworth | 0933 | — | — | 1003 | 1015 | 1026 | 1033 | — | 1100 | 1115 | 1126 | 1133 | these | — | — | 1802 | 1815 | 1826 | 1833 | — | 1900 | 1915 |
| Warblington | — | — | — | — | — | 1029 | — | — | — | — | 1129 | — | mins | — | — | — | — | 1829 | — | — | — | — |
| **Havant** | **0937** | **0945** | **1000** | **1007** | **1019** | **1032** | **1037** | **1045** | **1104** | **1119** | **1132** | **1137** | past | **1745** | **1800** | **1806** | **1819** | **1832** | **1837** | **1845** | **1904** | **1919** |
| Bedhampton | — | — | — | — | — | 1034 | — | — | — | — | 1134 | — | each | — | — | — | — | 1834 | — | — | — | — |
| Fareham (F) | 0953**e** | — | 1015 | — | 1035 | — | 1053 | — | — | 1135 | — | 1153**x** | hour | — | 1814 | — | 1835 | — | 1853 | — | — | 1935 |
| Southampton Central | 1027 | — | 1040 | — | 1059 | — | 1119 | — | — | 1159 | — | 1227 | until | — | 1843 | — | 1859 | — | 1919 | — | — | 1959 |

| | | | | | | | | | | | | | | | | |
|---|---|---|---|---|---|---|---|---|---|---|---|---|---|---|---|---|
| Brighton | — | 1833 | — | 1903 | — | 1929 | — | 1956 | — | 2030 | — | 2103 | — | 2133 | 2203 | — |
| Chichester | 1911 | 1925 | 1935 | 1959 | 2005 | 2025 | 2035 | 2052 | 2105 | 2128 | 2135 | 2159 | 2205 | 2229 | 2259 | 2313 |
| Emsworth | 1926 | 1933 | — | — | 2020 | 2033 | — | 2105 | 2117 | 2136 | 2145 | — | 2220 | 2239 | — | 2329 |
| Warblington | 1929 | — | — | — | 2023 | — | — | — | 2120 | — | — | — | 2223 | — | — | 2332 |
| **Havant** | **1932** | **1937** | **1945** | **2009** | **2026** | **2037** | **2045** | **2109** | **2123** | **2140** | **2149** | **2209** | **2226** | **2243** | **2309** | **2335** |
| Bedhampton | 1934 | — | — | — | — | — | — | — | — | — | — | — | — | — | — | — |
| Fareham (F) | — | 1953 | — | — | 2041 | 2053 | — | — | 2138 | 2154 | — | — | 2241 | — | — | — |
| Southampton Central | — | 2027 | — | — | 2105 | 2119 | — | — | 2202 | 2220 | — | — | 2305 | — | — | — |

CODE: **x** - 1137, 1537 and 1737 from Havant run via Eastleigh (xx10) and Southampton Airport Parkway (xx17); 1237, 1337, 1437, 1637 run direct arriving Southampton Central xx19.
**e** - via Eastleigh (xx10) and Southampton Airport Parkway (xx17)

# Brighton - Havant - Southampton

Table C

**Sundays** **valid until 10 May 2015**

| | | | | | | | | | | | | | | | | | | | | | | |
|---|---|---|---|---|---|---|---|---|---|---|---|---|---|---|---|---|---|---|---|---|---|---|
| Brighton | — | — | 0715 | 0719 | 0800 | 0820 | 0830 | 0900 | — | 0930 | 1000 | — | 1030 | 1100 | 1110 | — | 1130 | Then | 00 | — | 30 | |
| Chichester | 0659 | 0752 | 0757 | 0814 | 0856 | 0903 | 0926 | 0956 | 1007 | 1026 | 1056 | 1100 | 1126 | 1156 | 1201 | 1205 | 1226 | at | 56 | 00 | 26 | |
| Emsworth | — | 0800 | 0807 | 0829 | 0904 | 0913 | 0941 | 1004 | 1017 | 1041 | 1104 | 1110 | 1141 | 1204 | — | 1215 | 1241 | these | 04 | 10 | 41 | |
| Warblington | — | — | — | 0832 | — | — | 0944 | — | — | 1044 | — | — | 1144 | — | — | — | 1244 | mins | — | — | 44 | until |
| **Havant** | **0709** | **0804** | **0812** | **0835** | **0908** | **0916** | **0948** | **1008** | **1021** | **1048** | **1108** | **1114** | **1147** | **1208** | **1212** | **1220** | **1247** | past | 08 | 14 | 47 | |
| Bedhampton | — | — | — | 0837 | — | — | 0950 | — | — | 1050 | — | — | 1149 | — | — | — | 1249 | each | — | — | 49 | |
| Fareham (F) | — | 0818 | — | — | 0923 | — | — | 1022 | — | — | 1122 | — | — | 1222 | 1231 | — | — | hour | 22 | — | — | |
| Southampton Central | — | 0843 | — | — | 0948 | — | — | 1046 | — | — | 1146 | — | — | 1246 | 1253 | — | — | | 46 | — | — | |

| | | | | | | | | | | | | | | | | | | | | | | |
|---|---|---|---|---|---|---|---|---|---|---|---|---|---|---|---|---|---|---|---|---|---|---|
| Brighton | 1546 | 1600 | — | 1630 | 1700 | — | 1730 | 1746 | 1800 | — | 1830 | 1900 | — | 1930 | 2000 | — | 2030 | 2100 | — | 2125 | 2146 | — |
| Chichester | 1637 | 1656 | 1700 | 1726 | 1756 | 1800 | 1826 | 1832 | 1856 | 1900 | 1926 | 1956 | 2000 | 2026 | 2056 | 2100 | 2126 | 2156 | 2200 | 2221 | 2226 | 2304 |
| Emsworth | — | 1704 | 1710 | 1741 | 1804 | 1810 | 1841 | — | 1904 | 1910 | 1941 | 2004 | 2010 | 2041 | 2104 | 2110 | 2141 | 2204 | 2210 | 2236 | — | 2317 |
| Warblington | — | — | — | 1744 | — | — | 1844 | — | — | — | 1944 | — | — | 2044 | — | — | 2144 | — | — | 2239 | — | — |
| **Havant** | **1648** | **1708** | **1714** | **1747** | **1808** | **1814** | **1847** | **1850** | **1908** | **1914** | **1947** | **2008** | **2014** | **2047** | **2108** | **2114** | **2147** | **2208** | **2214** | **2244** | **2247** | **2321** |
| Bedhampton | — | — | — | 1749 | — | — | 1849 | — | — | — | 1949 | — | — | 2049 | — | — | 2149 | — | — | 2246 | — | — |
| Fareham (F) | 1703 | 1722 | — | — | 1822 | — | — | 1904 | 1922 | — | — | 2022 | — | — | 2122 | — | — | 2222 | — | — | — | — |
| Southampton Central | 1724 | 1747 | — | — | 1846 | — | — | 1926 | 1947 | — | — | 2046 | — | — | 2146 | — | — | 2246 | — | — | — | — |



**Sunday train services may be affected by engineering work.**

**Please check before you travel.**
**Tel: 08457 48 49 50**


# LARGE PRINT BUS TIMETABLES

Hampshire County Council can supply copies on request of large print timetables.

Please contact the Passenger Transport Group on Winchester 0300 555 1388*.

** see page 1 for call charges*

# Southampton - Havant - Brighton

Table C

## Mondays to Fridays valid until 15 May 2015

| | | | | | | | | | | | | | | | | | | | | | | |
|---|---|---|---|---|---|---|---|---|---|---|---|---|---|---|---|---|---|---|---|---|---|---|
| Southampton Central | | — | — | — | — | — | 0548 | 0610 | — | — | — | 0706 | 0733 | — | — | — | 0810 | 0833 | — | — | — | 0910 | 0933 |
| Fareham | | — | — | — | — | — | 0613 | 0634 | — | — | — | 0731 | 0758 | — | — | — | 0835 | 0857 | — | — | — | 0937 | 0956 |
| Bedhampton | | — | — | 0550 | 0604 | — | 0634 | — | 0703 | — | — | — | — | 0816 | — | — | — | — | 0913 | — | — | — | — |
| **Havant** | | **0501** | **0528** | **0553** | **0607** | **0620** | **0637** | **0653** | **0706** | **0719** | **0736** | **0747** | **0813** | **0819** | **0827** | **0846** | **0851** | **0912** | **0916** | **0930** | **0946** | **0954** | **1011** |
| Warblington | | — | — | 0555 | — | — | 0639 | — | 0708 | — | — | 0749 | — | 0821 | — | — | 0853 | — | 0918 | — | — | — | — |
| Emsworth | | — | — | 0558 | 0611 | 0624 | 0642 | 0657 | 0711 | — | — | 0752 | — | 0824 | 0831 | 0850 | 0856 | 0916 | 0921 | — | 0950 | 1000 | 1015 |
| Chichester | | 0512 | 0539 | 0614 | 0629 | 0635 | 0659 | 0708 | 0726 | 0731 | 0747 | 0808 | 0828 | 0836 | 0841 | 0900 | 0911 | 0925 | 0936 | 0940 | 1000 | 1011 | 1025 |
| Brighton | | — | — | 0709 | — | 0730 | **LB** | 0800 | — | 0819 | 0838 | — | 0918 | — | — | 0948 | — | 1018 | — | — | 1048 | — | 1118 |

| | | | | | | | | | | | | | | | | | | | | | | |
|---|---|---|---|---|---|---|---|---|---|---|---|---|---|---|---|---|---|---|---|---|---|---|
| Southampton Central | | — | — | — | 1013 | 1033 | — | — | — | 1113 | 1133 | — | — | — | 1213 | 1233 | — | — | — | 1313 | 1333 | — | — |
| Fareham | | — | — | — | 1039 | 1057 | — | — | — | 1140 | 1157 | — | — | — | 1240 | 1256 | — | — | — | 1340 | 1356 | — | — |
| Bedhampton | | 1013 | — | — | — | — | 1113 | — | — | — | — | 1213 | — | — | — | — | 1313 | — | — | — | — | 1413 | — |
| **Havant** | | **1016** | **1030** | **1046** | **1056** | **1112** | **1116** | **1130** | **1146** | **1156** | **1212** | **1216** | **1230** | **1246** | **1256** | **1311** | **1316** | **1330** | **1346** | **1356** | **1411** | **1416** | **1430** |
| Warblington | | 1018 | — | — | — | — | 1118 | — | — | — | — | 1218 | — | — | — | — | 1318 | — | — | — | — | 1418 | — |
| Emsworth | | 1021 | — | 1050 | 1100 | 1116 | 1121 | — | 1150 | 1200 | 1216 | 1221 | — | 1250 | 1300 | 1315 | 1321 | — | 1350 | 1400 | 1415 | 1421 | — |
| Chichester | | 1036 | 1040 | 1100 | 1110 | 1125 | 1136 | 1140 | 1200 | 1210 | 1225 | 1236 | 1241 | 1300 | 1310 | 1325 | 1336 | 1340 | 1400 | 1410 | 1425 | 1436 | 1440 |
| Brighton | | — | — | 1148 | — | 1218 | — | — | 1248 | — | 1318 | — | — | 1348 | — | 1418 | — | — | 1448 | — | 1518 | — | — |

| | | | | | | | | | | | | | | | | | | | | | | |
|---|---|---|---|---|---|---|---|---|---|---|---|---|---|---|---|---|---|---|---|---|---|---|
| Southampton Central | — | 1413 | 1434 | 1426 | — | — | — | 1513 | 1533 | — | — | — | 1612 | — | 1633 | — | — | — | 1713 | — | 1733 | — | — |
| Fareham | — | 1440 | 1459 | 1456 | — | — | — | 1540 | 1557 | — | — | — | 1636 | — | 1657 | — | — | — | 1740 | — | 1756 | — | — |
| Bedhampton | — | — | — | — | 1514 | — | — | — | — | 1613 | — | — | — | — | — | 1714 | — | — | — | — | — | 1813 | — |
| **Havant** | **1446** | **1456** | **1515** | **1509** | **1517** | **1530** | **1546** | **1558** | **1612** | **1616** | **1630** | **1646** | **1652** | **1700** | **1712** | **1717** | **1730** | **1746** | **1756** | **1800** | **1811** | **1816** | **1843** |
| Warblington | — | — | — | — | 1519 | — | — | — | — | 1618 | — | — | — | 1702 | — | — | — | — | — | 1802 | — | — | — |
| Emsworth | 1450 | 1500 | — | — | 1522 | — | 1550 | 1602 | 1616 | 1621 | 1634 | 1650 | 1656 | 1705 | 1717 | 1722 | — | 1750 | 1800 | 1805 | 1815 | 1821 | 1847 |
| Chichester | 1500 | 1511 | 1529 | 1520 | 1537 | 1541 | 1600 | 1612 | 1625 | 1636 | 1642 | 1700 | 1708 | 1721 | 1725 | 1737 | 1742 | 1800 | 1810 | 1820 | 1825 | 1836 | 1858 |
| Brighton | 1548 | — | 1614 | 1621 | — | — | 1648 | — | 1718 | — | — | 1748 | — | 1809 | 1818 | — | — | 1851 | — | — | 1919 | — | 1948 |

| | | | | | | | | | | | | | | | | | | | | | | |
|---|---|---|---|---|---|---|---|---|---|---|---|---|---|---|---|---|---|---|---|---|---|---|
| Southampton Central | 1811 | — | 1833 | — | — | 1912 | — | 1933 | — | — | 2011 | — | 2033 | — | 2113 | — | 2133 | — | 2213 | — | 2233 | — | 2312 |
| Fareham | 1835 | — | 1856 | — | — | 1936 | — | 1957 | — | — | 2035 | — | 2057 | — | 2140 | — | 2158 | — | 2237 | — | 2257 | — | 2338 |
| Bedhampton | — | — | — | 1913 | — | — | — | — | 2014 | — | — | — | — | 2128 | — | 2157 | — | 2232 | — | 2301 | — | 2333 | – |
| **Havant** | **1851** | **1856** | **1911** | **1916** | **1946** | **1952** | **1957** | **2012** | **2017** | **2045** | **2051** | **2057** | **2112** | **2131** | **2156** | **2200** | **2214** | **2235** | **2257** | **2305** | **2312** | **2336** | **2353** |
| Warblington | — | 1858 | — | 1918 | — | — | 1959 | — | 2019 | — | — | 2059 | — | 2133 | — | — | 2216 | — | — | — | — | 2338 | – |
| Emsworth | 1855 | 1901 | — | 1921 | 1950 | 1956 | 2002 | 2016 | 2022 | 2049 | 2055 | 2102 | 2116 | 2136 | — | — | 2219 | 2239 | 2301 | — | — | 2341 | – |
| Chichester | 1906 | 1917 | 1922 | 1936 | 2001 | 2006 | 2017 | 2025 | 2037 | 2059 | 2105 | 2117 | 2125 | 2151 | 2207 | 2210 | 2234 | 2252 | 2311 | 2317 | 2322 | 2357 | 0004 |
| Brighton | — | — | 2018 | — | 2051 | — | — | 2118 | — | 2149 | — | — | 2221 | 2248 | 2318 | — | — | 2348 | — | 0025 | — | — | – |

CODE: **LB** - To London Bridge (arr 0845)

### What about other places?

This is a simplified timetable - it does not include all places served by direct trains from Havant.
For full timetable information please telephone
**National Rail Enquiries on 08457 48 49 50**

# Southampton - Havant - Brighton

Table C

**Saturdays** valid until 16 May 2015

| | | | | | | | | | | | | | | | | | | | | | | |
|---|---|---|---|---|---|---|---|---|---|---|---|---|---|---|---|---|---|---|---|---|---|---|
| Southampton Central | — | — | — | — | — | 0613 | — | 0633 | — | — | — | 0713 | 0733 | — | — | — | Then | 13 | 33 | — | — | — |
| Fareham | — | — | — | — | — | 0640 | — | 0656 | — | — | — | 0740 | 0756 | — | — | — | at | 40 | 56 | — | — | — |
| Bedhampton | — | — | 0613 | — | — | — | — | — | 0713 | — | — | — | — | 0813 | — | — | these | — | — | 13 | — | — |
| **Havant** | **0508** | **0552** | **0616** | **0630** | **0646** | **0656** | **0708** | **0711** | **0716** | **0730** | **0746** | **0756** | **0811** | **0816** | **0830** | **0846** | mins | **56** | **11** | **16** | **30** | **46** |
| Warblington | — | — | 0618 | — | — | — | — | — | 0718 | — | — | — | — | 0818 | — | — | past | — | — | 18 | — | — |
| Emsworth | — | 0556 | 0621 | — | 0650 | 0700 | — | 0715 | 0721 | — | 0750 | 0800 | 0815 | 0821 | — | 0850 | each | 00 | 15 | 21 | — | 50 |
| Chichester | 0519 | 0606 | 0636 | 0640 | 0700 | 0710 | 0720 | 0725 | 0736 | 0740 | 0800 | 0810 | 0825 | 0836 | 0841 | 0900 | hour | 10 | 25 | 36 | 40 | 00 |
| Brighton | — | — | — | — | 0748 | — | 0815 | 0818 | — | — | 0848 | — | 0918 | — | — | 0948 | | — | 18 | — | — | 48 |

| | | | | | | | | | | | | | | | | | | | | | | |
|---|---|---|---|---|---|---|---|---|---|---|---|---|---|---|---|---|---|---|---|---|---|---|
| Southampton Central | | 1413 | 1434 | 1426 | — | — | — | 1513 | 1533 | — | — | — | 1613 | 1633 | — | — | — | 1714 | 1733 | — | — | — |
| Fareham | | 1440 | 1455 | 1500 | — | — | — | 1540 | 1556 | — | — | — | 1640 | 1656 | — | — | — | 1741 | 1756 | — | — | — |
| Bedhampton | | — | — | — | 1514 | — | — | — | — | 1613 | — | — | — | — | 1713 | — | — | — | — | 1813 | — | — |
| **Havant** | until | **1456** | **1510** | **1514** | **1517** | **1530** | **1546** | **1556** | **1611** | **1616** | **1630** | **1646** | **1656** | **1711** | **1716** | **1730** | **1746** | **1757** | **1811** | **1816** | **1830** | **1846** |
| Warblington | | — | — | — | 1519 | — | — | — | — | 1618 | — | — | — | — | 1718 | — | — | — | — | 1818 | — | — |
| Emsworth | | 1500 | — | — | 1522 | — | 1550 | 1600 | 1615 | 1621 | — | 1650 | 1700 | 1715 | 1721 | — | 1750 | 1801 | 1815 | 1821 | 1834 | 1850 |
| Chichester | | 1510 | 1521 | 1525 | 1537 | 1541 | 1600 | 1610 | 1625 | 1636 | 1640 | 1700 | 1710 | 1725 | 1736 | 1740 | 1800 | 1811 | 1825 | 1836 | 1844 | 1900 |
| Brighton | | — | 1614 | 1618 | — | — | 1648 | — | 1718 | — | — | 1748 | — | 1818 | — | — | 1848 | — | 1918 | — | — | 1950 |

| | | | | | | | | | | | | | | | | | | | | | |
|---|---|---|---|---|---|---|---|---|---|---|---|---|---|---|---|---|---|---|---|---|---|
| Southampton Central | 1811 | 1833 | — | — | — | 1909 | 1933 | — | — | 2011 | — | 2033 | — | 2113 | — | 2133 | — | 2213 | — | 2233 | — |
| Fareham | 1835 | 1856 | — | — | — | 1935 | 1956 | — | — | 2035 | — | 2056 | — | 2140 | — | 2157 | — | 2239 | — | 2300 | — |
| Bedhampton | — | — | 1913 | — | — | — | — | 2013 | — | — | — | — | 2128 | — | 2157 | — | 2232 | — | 2301 | — | 2333 |
| **Havant** | **1851** | **1911** | **1916** | **1930** | **1946** | **1952** | **2011** | **2016** | **2044** | **2051** | **2059** | **2111** | **2131** | **2156** | **2200** | **2213** | **2235** | **2255** | **2305** | **2315** | **2336** |
| Warblington | — | — | 1918 | — | — | — | — | 2018 | — | — | 2101 | — | 2133 | — | — | 2215 | — | — | — | — | 2338 |
| Emsworth | 1855 | 1915 | 1921 | 1934 | — | 1956 | 2015 | 2021 | 2048 | 2055 | 2104 | 2115 | 2136 | — | — | 2218 | 2239 | 2259 | — | — | 2341 |
| Chichester | 1905 | 1925 | 1936 | 1944 | 1959 | 2006 | 2025 | 2036 | 2059 | 2105 | 2119 | 2125 | 2152 | 2207 | 2210 | 2233 | 2252 | 2309 | 2318 | 2325 | 2357 |
| Brighton | — | 2019 | — | — | 2049 | — | 2118 | — | 2149 | — | — | 2221 | 2248 | 2318 | — | — | 2348 | — | 0025 | — | — |

traveline
public transport info
0871 200 22 33
www.travelinesw.com

# Southampton - Havant - Brighton

Table C

**Sundays** **valid until 10 May 2015**

| | | | | | | | | | | | | | | | | | | | | | | | |
|---|---|---|---|---|---|---|---|---|---|---|---|---|---|---|---|---|---|---|---|---|---|---|---|
| Southampton Central | — | — | 0730 | — | — | 0831 | 0827 | Then | — | — | 30 | | — | — | 1230 | — | — | 1306 | 1330 | — | — | 1430 | — | — |
| Fareham | — | — | 0754 | — | — | 0852 | 0902 | at | — | — | 54 | | — | — | 1254 | — | — | 1330 | 1354 | — | — | 1454 | — | — |
| Bedhampton | 0730 | — | — | 0830 | — | — | — | these | 30 | — | — | | 1232 | — | — | 1330 | — | — | — | 1430 | — | — | 1530 | — |
| **Havant** | **0733** | **0801** | **0811** | **0833** | **0901** | **0911** | **0917** | mins | **33** | **01** | **11** | until | 1235 | 1301 | 1311 | 1333 | 1401 | 1347 | 1411 | 1433 | 1501 | 1511 | 1533 | 1601 |
| Warblington | 0735 | — | — | 0835 | — | — | — | past | 35 | — | — | | 1237 | — | — | 1335 | — | — | — | 1435 | — | — | 1535 | — |
| Emsworth | 0738 | 0805 | 0815 | 0838 | 0905 | — | 0921 | each | 38 | 05 | 15 | | 1240 | 1305 | 1315 | 1338 | 1405 | — | 1415 | 1438 | 1505 | 1515 | 1538 | 1605 |
| Chichester | 0753 | 0815 | 0823 | 0853 | 0915 | 0922 | 0930 | hour | 53 | 15 | 23 | | 1255 | 1315 | 1323 | 1353 | 1415 | 1358 | 1423 | 1453 | 1515 | 1523 | 1553 | 1615 |
| Brighton | 0850 | — | 0921 | 0950 | — | 1007 | 1026 | | 50 | — | 20 | | 1351 | — | 1420 | 1450 | — | 1455 | 1520 | 1550 | — | 1620 | 1650 | — |

| | | | | | | | | | | | | | | | | | | | | | | | |
|---|---|---|---|---|---|---|---|---|---|---|---|---|---|---|---|---|---|---|---|---|---|---|---|
| Southampton Central | 1522 | 1530 | — | — | 1630 | — | — | 1730 | — | — | 1830 | — | — | 1926 | 1930 | — | — | 2029 | — | — | 2130 | — | 2215 |
| Fareham | 1551 | 1559 | — | — | 1654 | — | — | 1754 | — | — | 1854 | — | — | 1949 | 2003 | — | — | 2102 | — | — | 2154 | — | 2239 |
| Bedhampton | — | — | 1630 | — | — | 1730 | — | — | 1830 | — | — | 1930 | — | — | — | 2026 | — | — | 2130 | — | — | 2230 | — |
| **Havant** | 1612 | 1615 | **1633** | **1701** | **1711** | **1733** | **1801** | **1811** | **1833** | **1901** | **1911** | **1933** | **2001** | **2010** | **2018** | **2029** | **2100** | **2117** | **2133** | **2201** | **2211** | **2233** | **2254** |
| Warblington | — | — | 1635 | — | — | 1735 | — | — | 1835 | — | — | 1935 | — | — | — | 2031 | — | — | 2135 | — | — | 2235 | — |
| Emsworth | — | 1619 | 1638 | 1705 | 1715 | 1738 | 1805 | 1815 | 1838 | 1905 | 1915 | 1938 | 2005 | — | 2022 | 2034 | 2104 | 2121 | 2138 | 2205 | 2215 | 2238 | 2258 |
| Chichester | 1623 | 1627 | 1653 | 1715 | 1723 | 1753 | 1815 | 1823 | 1853 | 1915 | 1923 | 1953 | 2015 | 2021 | 2031 | 2050 | 2114 | 2130 | 2153 | 2215 | 2223 | 2253 | 2306 |
| Brighton | 1705 | 1724 | 1750 | — | 1820 | 1850 | — | 1920 | 1950 | — | 2020 | 2050 | — | 2104 | 2127 | 2159 | 2230 | 2226 | 2250 | 2332 | 2320 | — | — |

| | | |
|---|---|---|
| Southampton Central | — | 2252 |
| Fareham | — | 2317 |
| Bedhampton | — | — |
| **Havant** | **2301** | **2332** |
| Warblington | — | — |
| Emsworth | 2305 | 2336 |
| Chichester | 2315 | 2344 |
| Brighton | — | — |

**Sunday train services may be affected by engineering work.**

**Please check before you travel.**
**Tel: 08457 48 49 50**

# What about other places?

This is a simplified timetable - it does not include all places served by direct trains from Havant.
For full timetable information please telephone
**National Rail Enquiries on 08457 48 49 50**

# London Victoria - Gatwick Airport - Havant

Table D

**On Mondays to Saturdays please note that trains divide at Horsham - for Chichester, Emsworth and Havant, please use front portion of train**

## Mondays to Fridays **valid until 15 May 2015**

| | | | | | | | | | | | | | | | | | |
|---|---|---|---|---|---|---|---|---|---|---|---|---|---|---|---|---|---|
| London Victoria | 0502**e** | 0602**c** | 0717 | 0802 | 0832 | 0902 | 0932 | Then at | 02 | 32 | | 1502 | 1532 | 1602 | 1632 | 1702 | 1734 |
| Gatwick Airport | 0559 | 0653**c** | 0800 | 0840 | 0912 | 0940 | 1009 | these | 39 | 09 | | 1539 | 1609 | 1639 | 1709 | – | 1750**h** |
| Chichester | 0708 | 0801 | 0908 | 0935 | 1007 | 1035 | 1105 | mins past | 35 | 05 | Until | 1635 | 1705 | 1735 | 1805 | 1829 | 1903 |
| Emsworth | 0725**c** | 0816 | 0918 | — | 1017 | — | 1115 | each | — | 15 | | — | 1715 | 1748 | 1817 | 1844 | 1916 |
| **Havant** | **0719** | **0822** | **0923** | **0945** | **1020** | **1045** | **1119** | hour | **45** | **19** | | **1645** | **1719** | **1753** | **1823** | **1854** | **1921** |

| | | | | | | | |
|---|---|---|---|---|---|---|---|
| London Victoria | 1804 | 1834 | 1902 | 1932 | 2002 | 2032 | 2132 |
| Gatwick Airport | 1838 | 1857**h** | 1941 | 2009 | 2040 | 2110 | 2210 |
| Chichester | 1934 | 2004 | 2036 | 2105 | 2135 | 2205 | 2313 |
| Emsworth | 1944 | 2020 | 2046 | 2120 | 2145 | 2220 | 2328 |
| **Havant** | **1947** | **2026** | **2052** | **2125** | **2149** | **2225** | **2334** |

## Saturdays **valid until 16 May 2015**

| | | | | | | | | | | | | | | | | | | | | |
|---|---|---|---|---|---|---|---|---|---|---|---|---|---|---|---|---|---|---|---|---|
| London Victoria | 0502**e** | 0532 | 0602 | 0632 | 0732 | 0802 | 0832 | Then at | 02 | 32 | | 1702 | 1732 | 1802 | 1832 | 1902 | 1932 | 2002 | 2032 | 2132 |
| Gatwick Airport | 0558 | 0622 | 0659 | 0724 | 0809 | 0840 | 0909 | these | 40 | 09 | | 1740 | 1809 | 1840 | 1909 | 1940 | 2009 | 2040 | 2109 | 2209 |
| Chichester | 0708 | 0735 | 0806 | 0835 | 0905 | 0935 | 1005 | mins past | 35 | 05 | Until | 1835 | 1905 | 1935 | 2005 | 2035 | 2105 | 2135 | 2205 | 2313 |
| Emsworth | 0718 | — | 0816 | — | 0915 | — | 1015 | each | — | 15 | | — | 1915 | — | 2020 | — | 2117 | 2145 | 2220 | 2329 |
| **Havant** | **0723** | **0746** | **0820** | **0846** | **0919** | **0945** | **1019** | hour | **45** | **19** | | **1845** | **1919** | **1945** | **2026** | **2045** | **2122** | **2149** | **2225** | **2335** |

## Sundays **valid until 10 May 2015**

| | | | | | | | | | |
|---|---|---|---|---|---|---|---|---|---|
| London Victoria | 0702**c** | 0817 | 0917 | 1017 | Then at | 17 | | 2017 | 2117 |
| Gatwick Airport | 0751**c** | 0857 | 0949 | 1049 | these | 49 | | 2049 | 2149 |
| Chichester | 0856 | 1007 | 1100 | 1205 | mins past | 00 | Until | 2200 | 2304 |
| Emsworth | 0904 | 1017 | 1110 | 1215 | each | 10 | | 2210 | 2317 |
| **Havant** | **0908** | **1021** | **1114** | **1219** | hour | 14 | | 2214 | 2322 |

CODES:
- **c** - Change at Barnham
- **e** - Change at Gatwick Airport
- **h** - Change at Three Bridges

**Sunday train services may be affected by engineering work. Please check before you travel. Tel: 08457 48 49 50**

### What about other places?

This is a simplified timetable - it does not include all places served by direct trains from Havant. For full timetable information please telephone **National Rail Enquiries on 08457 48 49 50**

# Havant - Gatwick Airport - London Victoria

Table D

## Mondays to Fridays valid until 15 May 2015

| Havant | 0501 | 0529 | 0607 | 0637 | 0706 | 0747 | 0827 | 0851 | 0930 | 0954 | 1030 | 1056 | 1130 | 1156 | 1230 | 1256 | 1330 | 1356 | 1430 | 1456 | 1530 |
|---|---|---|---|---|---|---|---|---|---|---|---|---|---|---|---|---|---|---|---|---|---|
| Emsworth | — | — | 0611 | 0642 | 0711 | 0752 | 0831 | 0856 | — | 1000 | — | 1100 | — | 1200 | — | 1300 | — | 1400 | — | 1500 | — |
| Chichester | 0512 | 0540 | 0629 | 0658 | 0727 | 0808 | 0841 | 0911 | 0941 | 1011 | 1041 | 1111 | 1141 | 1211 | 1241 | 1311 | 1341 | 1411 | 1441 | 1511 | 1542 |
| Gatwick Airport | 0627 | 0653 | 0729**b** | 0815**b** | 0834**b** | 0908 | 0939 | 1009 | 1038 | 1108 | 1138 | 1208 | 1238 | 1308 | 1338 | 1408 | 1438 | 1508 | 1538 | 1608 | 1638 |
| London Victoria | 0658 | 0732 | 0755 | 0856**c** | 0859 | 0943 | 1017 | 1045 | 1117 | 1146 | 1217 | 1246 | 1317 | 1346 | 1417 | 1446 | 1520 | 1546 | 1617 | 1646 | 1717 |

| Havant | 1558 | 1630 | 1652 | 1730 | 1756 | 1816 | 1851 | 1952 | 2051 | 2200 | 2214 |
|---|---|---|---|---|---|---|---|---|---|---|---|
| Emsworth | 1602 | 1634 | 1656 | — | 1803 | 1821 | 1855 | 1956 | 2055 | — | 2219 |
| Chichester | 1613 | 1643 | 1713 | 1743 | 1813 | 1837 | 1906 | 2007 | 2107 | 2211 | 2234 |
| Gatwick Airport | 1710 | 1741 | 1810 | 1840 | 1910 | 1940 | 2011 | 2111 | 2211 | 2316**b** | 2352**h** |
| London Victoria | 1747 | 1820 | 1849 | 1920 | 1946 | 2017 | 2050 | 2147 | 2249 | 0017**b** | 0039**h** |

## Saturdays valid until 16 May 2015

| Havant | 0508 | 0552 | 0630 | 0656 | 0730 | 0756 | 0830 | 0856 | Then at | 30 | 56 | | 1530 | 1556 | 1630 | 1656 | 1730 | 1757 | 1816 | 1851 |
|---|---|---|---|---|---|---|---|---|---|---|---|---|---|---|---|---|---|---|---|---|
| Emsworth | — | 0556 | — | 0700 | — | 0800 | — | 0900 | these | — | 00 | | — | 1600 | — | 1700 | — | 1801 | 1821 | 1855 |
| Chichester | 0519 | 0606 | 0641 | 0711 | 0741 | 0811 | 0841 | 0911 | mins past | 41 | 11 | Until | 1542 | 1611 | 1641 | 1711 | 1741 | 1812 | 1837 | 1907 |
| Gatwick Airport | 0626 | 0711 | 0738 | 0808 | 0838 | 0908 | 0938 | 1008 | each | 38 | 08 | | 1638 | 1708 | 1738 | 1808 | 1838 | 1908 | 1939 | 2011 |
| London Victoria | 0657 | 0746 | 0816 | 0845 | 0916 | 0945 | 1016 | 1045 | hour | 16 | 45 | | 1716 | 1745 | 1816 | 1845 | 1916 | 1950 | 2020 | 2050 |

| Havant | 1952 | 2051 | 2200 | 2213 |
|---|---|---|---|---|
| Emsworth | 1956 | 2055 | — | 2218 |
| Chichester | 2007 | 2107 | 2211 | 2240 |
| Gatwick Airport | 2111 | 2211 | 2316**b** | 2352**h** |
| London Victoria | 2148 | 2250 | 0017**b** | 0040**h** |

## Sundays valid until 10 May 2015

| Havant | 0733 | 0801 | 0901 | Then at | 01 | | 2001 | 2029 | 2133 |
|---|---|---|---|---|---|---|---|---|---|
| Emsworth | 0738 | 0805 | 0905 | these | 05 | | 2005 | 2034 | 2138 |
| Chichester | 0753 | 0815 | 0915 | mins past | 15 | Until | 2015 | 2050 | 2153 |
| Gatwick Airport | 0903**d** | 0923 | 1023 | each | 23 | | 2123 | 2203**d** | 2303**d** |
| London Victoria | 0946**d** | 0956 | 1056 | hour | 56 | | 2156 | 2246**d** | 2346**d** |

### What about other places?

This is a simplified timetable - it does not include all places served by direct trains from Havant.
For full timetable information please telephone
**National Rail Enquiries on 08457 48 49 50**

**Sunday train services may be affected by engineering work. Please check before you travel. Tel: 08457 48 49 50**

CODES: **b** - Change at Three Bridges **c** - Change at East Croydon **d** - Change at Barnham
**h** - Change at Barnham and Three Bridges

# Hayling Island - Portsmouth via Ferry

First

## Mondays to Fridays

The timetable shown below will apply from 29 September 2014 to 3 May 2015 only. Except at peak times, the ferry will sail only if requested, with last sailings at 1850 from Hayling, then 1900 from Eastney daily. If you wish to catch the ferry from Eastney, and it is not waiting at or approaching the Eastney pontoon, then please use your mobile to call 07702 928154, and the ferry will cross the harbour as soon as possible to collect you.

| *Ferry* | | | | | | | | | | | | | | | | | | | | | |
|---|---|---|---|---|---|---|---|---|---|---|---|---|---|---|---|---|---|---|---|---|---|
| Hayling | 0700 | 0720 | 0740 | 0800 | 0820 | 0840 | 0900 | 0950 | 1050 | 1150 | 1250 | 1350 | 1450 | 1550 | 1620 | 1640 | 1700 | 1720 | 1740 | 1800 | 1850 |
| Eastney | 0705 | 0725 | 0745 | 0805 | 0825 | 0845 | 0905 | 0955 | 1055 | 1155 | 1255 | 1355 | 1455 | 1555 | 1625 | 1645 | 1705 | 1725 | 1745 | 1805 | 1855 |

| *Bus* | 15 | | 15 | | 15 | | | 15 | 15 | 15 | 15 | 15 | 15 | 15 | | 15 | | | 15 | | 15 | 15 |
|---|---|---|---|---|---|---|---|---|---|---|---|---|---|---|---|---|---|---|---|---|---|---|
| **Eastney Hayling Ferry** | 0705 | — | 0805 | | 0900 | | — | 1000 | 1100 | 1200 | 1300 | 1400 | 1500 | 1600 | — | 1700 | — | — | 1800 | — | 1900 | 2000 |
| The Hard/Gunwharf Quays ⇄ | 0728 | — | 0828 | | 0923 | | — | 1023 | 1123 | 1223 | 1323 | 1423 | 1523 | 1623 | — | 1723 | — | — | 1823 | — | 1923 | 2023 |
| Commercial Road South ⇄ | 0733 | — | 0833 | | 0928 | | — | 1028 | 1128 | 1228 | 1328 | 1428 | 1528 | 1628 | — | 1728 | — | — | 1828 | — | 1928 | 2028 |

| *Bus* | | | | 15 | | | 15 | 15 | 15 | 15 | 15 | 15 | 15 | 15 | | | 15 | | 15 | 15 | 15 | 15 |
|---|---|---|---|---|---|---|---|---|---|---|---|---|---|---|---|---|---|---|---|---|---|---|
| The Hard/Gunwharf Quays ⇄ | — | — | — | 0728 | — | — | 0828 | 0923 | 1023 | 1123 | 1223 | 1323 | 1423 | 1523 | — | — | 1623 | — | 1723 | 1823 | 1923 | 2023 |
| Commercial Road South ⇄ | — | — | — | 0733 | — | — | 0833 | 0928 | 1028 | 1128 | 1228 | 1328 | 1428 | 1528 | — | — | 1628 | — | 1728 | 1828 | 1928 | 2028 |
| **Eastney Hayling Ferry** | — | — | — | 0754 | — | — | 0854 | 0949 | 1049 | 1149 | 1249 | 1349 | 1449 | 1549 | — | — | 1649 | — | 1749 | 1849 | 1949 | 2049 |
| *Ferry* | | | | | | | | | | | | | | | | | | | | | | |
| Eastney | 0705 | 0725 | 0745 | 0805 | 0825 | 0845 | 0905 | 1000 | 1100 | 1200 | 1300 | 1400 | 1500 | 1600 | 1625 | 1645 | 1705 | 1725 | 1805 | 1900 | | |
| Hayling | 0710 | 0730 | 0750 | 0810 | 0830 | 0850 | 0910 | 1005 | 1105 | 1205 | 1305 | 1405 | 1505 | 1605 | 1630 | 1650 | 1710 | 1730 | 1810 | 1905 | | |

## Saturdays

| *Ferry* | | | | | | | | | | | | | | | | | |
|---|---|---|---|---|---|---|---|---|---|---|---|---|---|---|---|---|---|
| Hayling | 0730 | 0750 | 0820 | 0850 | 0950 | 1050 | 1150 | 1250 | 1350 | 1450 | 1550 | 1620 | 1650 | 1720 | 1750 | 1850 | |
| Eastney | 0735 | 0755 | 0825 | 0855 | 0955 | 1055 | 1155 | 1255 | 1355 | 1455 | 1555 | 1625 | 1655 | 1725 | 1755 | 1855 | |

| *Bus* | | 15 | 15 | | 15 | 15 | 15 | 15 | 15 | 15 | | 15 | | 15 | 15 | 15 | |
|---|---|---|---|---|---|---|---|---|---|---|---|---|---|---|---|---|---|
| **Eastney Hayling Ferry** | — | 0800 | 0900 | | 1000 | 1100 | 1200 | 1300 | 1400 | 1500 | 1600 | — | 1700 | — | 1800 | 1900 | 2000 |
| The Hard/Gunwharf Quays ⇄ | — | 0823 | 0923 | | 1023 | 1123 | 1223 | 1323 | 1423 | 1523 | 1623 | — | 1723 | — | 1823 | 1923 | 2023 |
| Commercial Road South ⇄ | — | 0828 | 0928 | | 1028 | 1128 | 1228 | 1328 | 1428 | 1528 | 1628 | — | 1728 | — | 1828 | 1928 | 2028 |

| *Bus* | | | | 15 | 15 | 15 | 15 | 15 | 15 | 15 | 15 | | 15 | | 15 | 15 | 15 | 15 |
|---|---|---|---|---|---|---|---|---|---|---|---|---|---|---|---|---|---|---|
| The Hard/Gunwharf Quays ⇄ | — | — | — | 0823 | 0923 | 1023 | 1123 | 1223 | 1323 | 1423 | 1523 | — | 1623 | — | 1723 | 1823 | 1923 | 2023 |
| Commercial Road South ⇄ | — | — | — | 0828 | 0928 | 1028 | 1128 | 1228 | 1328 | 1428 | 1528 | — | 1628 | — | 1728 | 1828 | 1928 | 2028 |
| **Eastney Hayling Ferry** | — | — | — | 0849 | 0949 | 1049 | 1149 | 1249 | 1349 | 1449 | 1549 | — | 1649 | — | 1749 | 1849 | 1949 | 2049 |
| *Ferry* | | | | | | | | | | | | | | | | | | |
| Eastney | 0735 | 0800 | 0830 | 0900 | 1000 | 1100 | 1200 | 1300 | 1400 | 1500 | 1600 | 1630 | 1700 | 1730 | 1800 | 1900 | | |
| Hayling | 0740 | 0805 | 0835 | 0905 | 1005 | 1105 | 1205 | 1305 | 1405 | 1505 | 1605 | 1635 | 1705 | 1735 | 1805 | 1905 | | |

# Hayling Island - Portsmouth via Ferry

First

## Sundays and Public Holidays

The timetable shown below will apply from 29 September 2014 to 3 May 2015. Except at peak times, the ferry will sail only if requested, with last sailings at 1850 from Hayling, then 1900 from Eastney daily. If you wish to catch the ferry from Eastney, and it is not waiting at or approaching the Eastney pontoon, then please use your mobile to call 07702 928154, and the ferry will cross the harbour as soon as possible to collect you.

| *Ferry* | | | | | | | | | | | | | | | | |
|---|---|---|---|---|---|---|---|---|---|---|---|---|---|---|---|---|
| Hayling | 0730 | 0750 | 0820 | 0850 | 0950 | 1050 | 1150 | 1250 | 1350 | 1450 | 1550 | 1620 | 1650 | 1720 | 1750 | 1850 |
| Eastney | 0735 | 0755 | 0825 | 0855 | 0955 | 1055 | 1155 | 1255 | 1355 | 1455 | 1555 | 1625 | 1655 | 1725 | 1755 | 1855 |
| *Bus* | | | | | 16 | 16 | 16 | 16 | 16 | 16 | 16 | | 16 | | 16 | |
| **Eastney Hayling Ferry** | — | — | — | — | 1002 | 1102 | 1202 | 1302 | 1402 | 1502 | 1602 | — | 1702 | — | 1802 | — |
| South Parade Pier | — | — | — | — | 1012 | 1112 | 1212 | 1312 | 1412 | 1512 | 1612 | — | 1712 | — | 1812 | — |
| The Hard/Gunwharf Quays ⇄ | — | — | — | — | 1027 | 1127 | 1227 | 1327 | 1427 | 1527 | 1627 | — | 1727 | — | 1827 | — |

| *Bus* | | | | | | 16 | 16 | 16 | 16 | 16 | 16 | | 16 | | 16 | 16 |
|---|---|---|---|---|---|---|---|---|---|---|---|---|---|---|---|---|
| The Hard/Gunwharf Quays ⇄ | — | — | — | — | — | 1030 | 1130 | 1230 | 1330 | 1430 | 1530 | — | 1630 | — | 1730 | 1830 |
| South Parade Pier | — | — | — | — | — | 1045 | 1145 | 1245 | 1345 | 1445 | 1545 | — | 1645 | — | 1745 | 1845 |
| **Eastney Hayling Ferry** | — | — | — | — | — | 1056 | 1156 | 1256 | 1356 | 1456 | 1556 | — | 1656 | — | 1756 | 1856 |
| *Ferry* | | | | | | | | | | | | | | | | |
| Eastney | 0735 | 0800 | 0830 | 0900 | 1000 | 1100 | 1200 | 1300 | 1400 | 1500 | 1600 | 1630 | 1700 | 1730 | 1800 | 1900 |
| Hayling | 0740 | 0805 | 0835 | 0905 | 1005 | 1105 | 1205 | 1305 | 1405 | 1505 | 1605 | 1635 | 1705 | 1735 | 1805 | 1905 |



# Gosport - Portsmouth

Gosport Ferry Ltd

### Mondays to Fridays

| | |
|---|---|
| 0530-0630 | every 15 mins. |
| 0630-0930 | every 7½ mins. |
| 0930-1530 | every 15 mins. |
| 1530-1830 | every 7½ mins. |
| 1830-midnight | every 15 mins. |

### Saturdays

| | |
|---|---|
| 0530-1100 | every 15 mins. |
| 1100-1800 | every 7½ mins. |
| 1800-midnight | every 15 mins. |

### Sundays

| | |
|---|---|
| 0530-midnight | every 15 mins. |

**Last ferry from Gosport: 2345.**
**Last ferry from Portsmouth: 2400.**
**Service subject to weather and other conditions. Tickets required in both directions. Ticket machines only at Portsea. Ask at Gosport for discounted weekly tickets.**

# Other Transport Services Available

## Voluntary Organisations providing Transport

A number of voluntary organisations in Havant provide transport for individuals. Passengers will generally be asked to contribute towards the cost of this transport, although rates will vary between organisations. For further information please telephone Hampshire County Council on 0300 555 1388*.

**What is it?**
Call & Go is a bookable bus service which can take you where you need to go in the Havant Borough plus Horndean, Clanfield and Rowlands Castle. Anyone whose travel needs are not met by public bus services can use Call & Go.

Fares are similar to normal bus fares. You can use Call & Go to get to shops, health centres, visit friends and relatives or leisure centres and you can even go into Portsmouth. You can travel on Call & Go Monday/Tuesday/Wednesday/Friday between 8.30am and 4.30pm and on Saturday from 8.30am to 4pm.

If you'd like to arrange a journey, or would like to know a bit more about the service, simply call the Travel Centre on 0845 602 4135 between 9am-5pm Mondays to Fridays, or 9am-4.30pm Saturdays. Calls are charged at local rate and our friendly staff will arrange everything for you.

**For more information please contact 0845 602 4135**

Havant Call & Go is operated by HCCS Community Action.

## Denmead Village Shopper Buses

**Denmead to Fareham** - This service is operated by Community Transport for East Hampshire and runs fortnightly on the second and fourth Monday mornings of each month. The cost of a return journey is £2.50.

**Denmead to Waterlooville** - Also operated by Community Transport for East Hampshire and runs fortnightly on first and third Friday mornings of each month. The cost of a return journey is £2.50. All passengers must initially register with Community Transport for East Hampshire to use these services and also to book a seat. Both services are wheelchair accessible and are available to the whole community. Passengers will be collected from their front door or a convenient nearby collection point.

**To book please ring 01420 475759 between 9-4pm.**
**Answerphone available**

## Shopmobility

The Havant Shopmobility scheme provides manual wheelchairs and electric scooters for hire to enable people with mobility problems to access local shops and facilities. The scheme provides daily, holiday and long-term hire of the wheelchairs and scooters and operates between 10am-2pm Monday, Tuesday, Wednesday and Friday.

For further information contact: Havant Shopmobility, Emsworth Centre, South Street, Emsworth PO10 7EG.

Telephone: 0300 500 8085*
Email: shopmobility@cfheh.org.uk
Website: www.havantccs.org.uk

## Concessionary Fares

Concessionary fares are available to men and women who reach the state pensionable age of women.

Application forms are available in your local library, Hampshire County Council or Havant Borough Council.
Telephone: 0300 555 1376*
Email: concessionary.fares@hants.gov.uk
Website: www.hants.gov.uk/concessionary-travel

## LARGE PRINT BUS TIMETABLES

Hampshire County Council can supply copies on request of large print timetables.
Please contact the Passenger Transport Group on Winchester 0300 555 1388*.

See page 1 for call charges.

** The cost to call 0300 numbers is the same as calling a normal local or national landline.*

# APPENDIX D

## Example Residential Travel Questionnaires

# RESIDENTS TRAVEL SURVEY

This information is required as part of the process of defining a Transport Strategy for travel, parking and cycle facilities associated with the home.

Please take a few moments to complete this questionnaire as accurately as possible about your travel patterns today. All information is entirely confidential. Many thanks for your assistance.

| QUESTIONS ABOUT YOU | |
|---|---|
| 1. Street Name and Postcode of your home address | |
| 2. Which one of these applies to you? (Tick one option) | Full-time employee / Part-time employee / Retired / Other (please explain) |

| QUESTIONS ABOUT YOUR TRAVEL TODAY | | | | |
|---|---|---|---|---|
| 3. How many trips have you undertaken today? | 0 ( ) | 1 ( ) | 2 ( ) | 3 or more ( ) |

| 4. What was the main trip purpose? | | | | | |
|---|---|---|---|---|---|
| | Work | ( ) | Education | ( ) | |
| | Shopping | ( ) | Leisure/Social | ( ) | |
| 5. What main mode of transport do you use? (Tick one option) | | | | | |
| | Car – Driver | ( ) | Bus | ( ) | |
| | Car – Passenger | ( ) | Motor Cycle | ( ) | |
| | Walk | ( ) | Rail | ( ) | |
| | Bicycle | ( ) | Other | ( ) | |
| 6. What distance do you travel? | | Less than 1 mile ( ) | 1-3 miles ( ) | More than 3 miles ( ) | |

| QUESTIONS ABOUT YOUR TRAVEL TO WORK | | | | | |
|---|---|---|---|---|---|
| 7. What main mode of transport do you use? (Tick one option) | | | | | |
| | Car – Driver | ( ) | Bus | ( ) | |
| | Car – Passenger | ( ) | Motor Cycle | ( ) | |
| | Walk | ( ) | Rail | ( ) | |
| | Bicycle | ( ) | Other | ( ) | |
| 8. What distance do you travel to get to work | | Less than 1 mile ( ) | 1-3 miles ( ) | More than 3 miles ( ) | |

| 9. Does your household own any of the following? (Tick as appropriate) | | | | | |
|---|---|---|---|---|---|
| | | 0 | 1 | 2 | 3 or more |
| | Car | ( ) | ( ) | ( ) | ( ) |
| | Cycle | ( ) | ( ) | ( ) | ( ) |
| | Motorbike | ( ) | ( ) | ( ) | ( ) |

| 10. Are you aware of the Car Club? | | | |
|---|---|---|---|
| Yes | (   ) | No | (   ) |
| Are you a member? | | | |
| Yes | (   ) | No | (   ) |

| FURTHER QUESTIONS ABOUT YOU | | | |
|---|---|---|---|
| 11. Do you have a disability which affects your travel arrangements? (please tick the correct box) | | | |
| | | | |
| Yes | (   ) | No | (   ) |
| | | | |
| 12. Would you be interested in participating in more detailed consultation workshops to help develop the Travel Plan further? | | | |
| Yes | (   ) | No | (   ) |
| | | | |
| 13. If you have any other specific comments/suggestions/issues you would like to raise in relation to travel, please write in the space below (continue on a separate page of necessary) | | | |

……………………………………………………………………………………………………………
……………………………………………………………………………………………………………
……………………………………………………………………………………………………………
……………………………………………………………………………………………………………
……………………………………………………………………………………………………………
……………………………………………………………………………………………………………
……………………………………………………………………………………………………………
……………………………………………………………………………………………………………
……………………………………………………………………………………………………………
……………………………………………………………………………………………………………
……………………………………………………………………………………………………………
……………………………………………………………………………………………………………
……………………………………………………………………………………………………………
……………………………………………………………………………………………………………
……………………………………………………………………………………………………………
……………………………………………………………………………………………………………
……………………………………………………………………………………………………………
……………………………………………………………………………………………………………
……………………………………………………………………………………………………………
……………………………………………………………………………………………………………
……………………………………………………………………………………………………………
……………………………………………………………………………………………………………
……………………………………………………………………………………………………………
……………………………………………………………………………………………………………
……………………………………………………………………………………………………………
……………………………………………………………………………………………………………
……………………………………………………………………………………………………………
……………………………………………………………………………………………………………
……………………………………………………………………………………………………………
……………………………………………………………………………………………………………
……………………………………………………………………………………………………………
……………………………………………………………………………………………………………

# Request for Travel Information

Please send me the following publications (please tick):

1. Alton, Bordon & Petersfield Travel Guide ☐
2. Andover Travel Guide ☐
3. Basingstoke Town Map ☐
4. Eastleigh & Hedge End Travel Guide ☐
5. Fareham & Gosport Bus Map ☐
6. Farnborough & Fleet Travel Guide ☐
7. Havant Travel Guide ☐
8. New Forest Travel Guide ☐
9. Romsey Town Map ☐
10. Winchester & Alresford Travel Guide ☐
11. Public Transport Map of Hampshire ☐

**View the guides on-line at hants.gov.uk/passengertransport/ptgpublications**

**Name:** .....

**Address:** .....

.....

..... **Postcode:** .....

Please return to the Passenger Transport Group, Economy, Transport & Environment Department, Hampshire County Council, The Castle, Winchester, Hants SO23 8UD or alternatively order on-line at **www.hants.gov.uk/passengertransport**