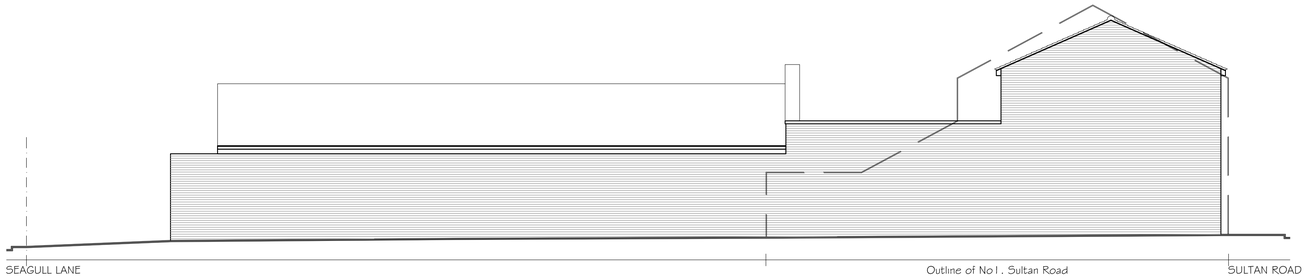

EASTERN ELEVATION 1:100 @ A1

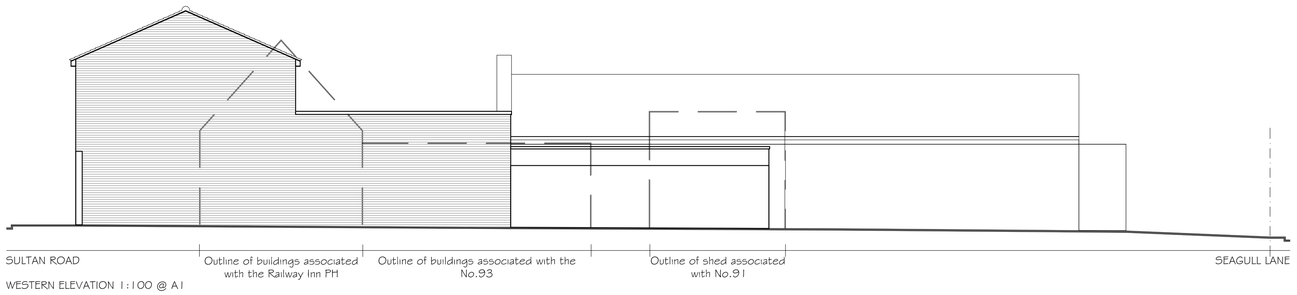

WESTERN ELEVATION 1:100 @ A1

0 5m

Scale in meters 1:100 @A1

SULTAN ROAD STREET ELEVATION
North 1:100 @ A1

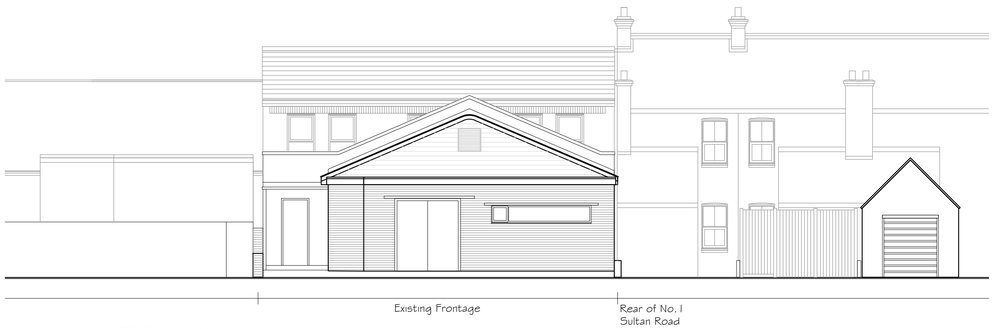

SEAGULL LANE STREET ELEVATION

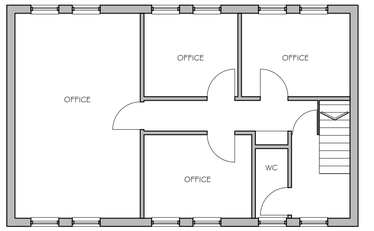

EXISTING FIRST FLOOR PLAN

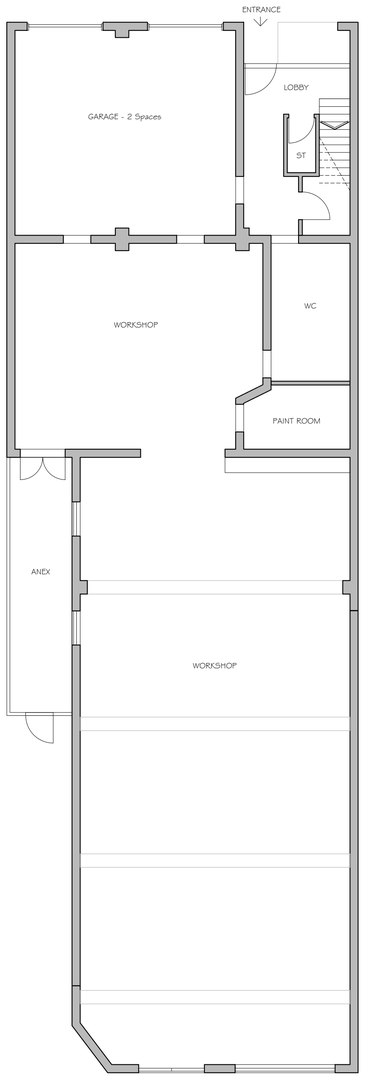

EXISTING GROUND FLOOR PLAN
GF GIA: Approx. 340.7m²
FF GIA: Approx. 73.1m²
Total GIA: Approx. 413.8m²

0 5m

Scale in meters 1:100 @A1

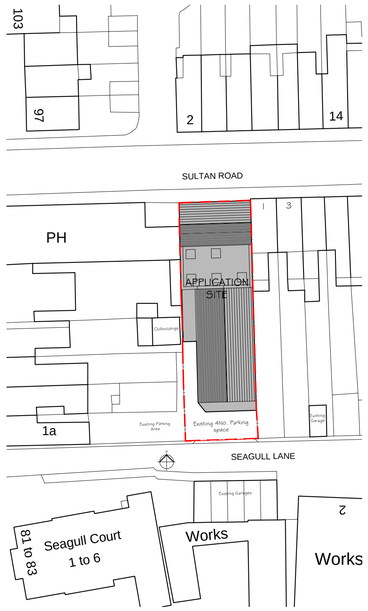

EXISTING SITE LAYOUT
1:500 @ A1

Scale in

NOTES:

Dimensions to be checked on site before commencing work. Any discrepancies shall be reported to the architect immediately.

Do not scale from these drawings except for planning purposes. Use figured dimensions only.

Where applicable this drawing is to be read in conjunction with other consultants' drawings.

This drawing is the copyright of Harrington Design + Bloomfield

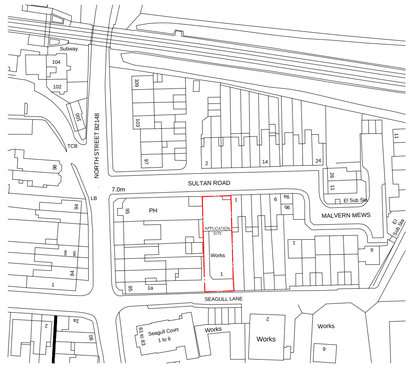

Ordnance Survey, (c) Crown Copyright 2014. All rights reserved. Licence number 100022432

APPLICATION SITE LOCATION PLAN
1:1250 @ A1

Rev	Date	Amendment	Checked

harrington design + bloomfield
ARCHITECTS

6 The Old Flour Mill, Queen Street, Emsworth, Hants, PO10 7BT
Tel: 44 (0) 1243 373855
Fax: 44 (0) 1243 373245
e-mail: info@harringtonbloomfield.co.uk

For
Tealwood & Co. Ltd.

Project
Proposed Residential Development at Tealwood & Co., Sultan Road / Works Site, Seagull Lane Emsworth, PO10 7PP

Title
Existing Office & Workshop Plans & Elevations

Date	Drawn	Scale	Checked
14/11/14	CG	1:100 @A1	CJB

Job Number	Prefix	Drawing Number	Revision
14007	PL	110	