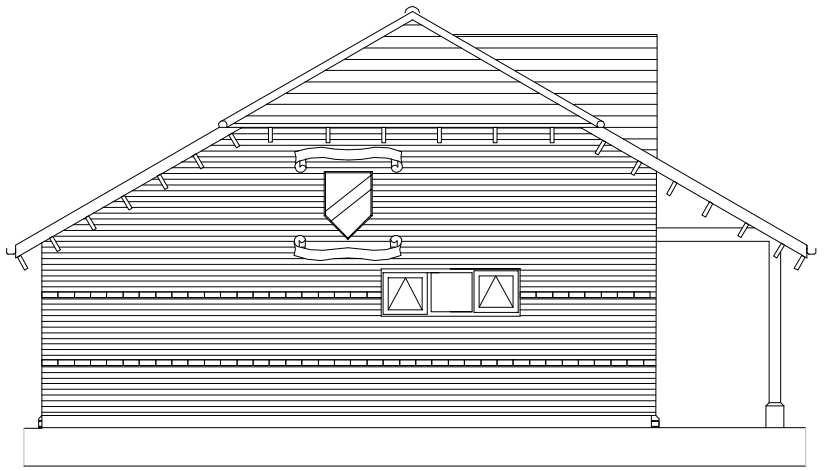

Existing North Elevation

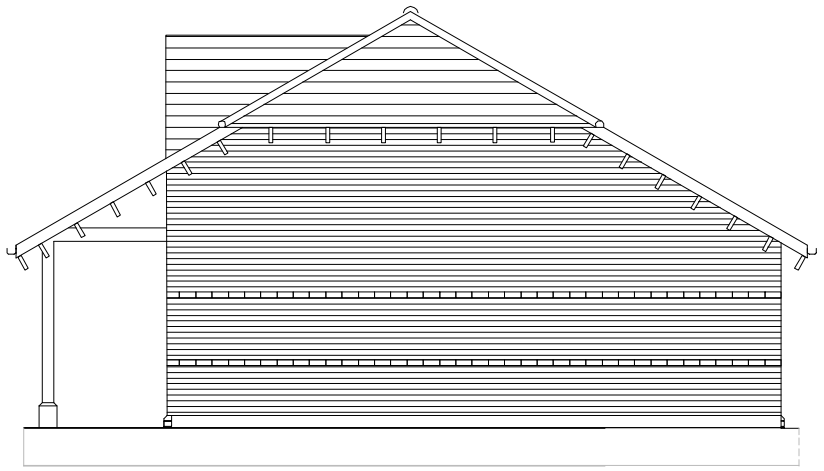

Existing South Elevation

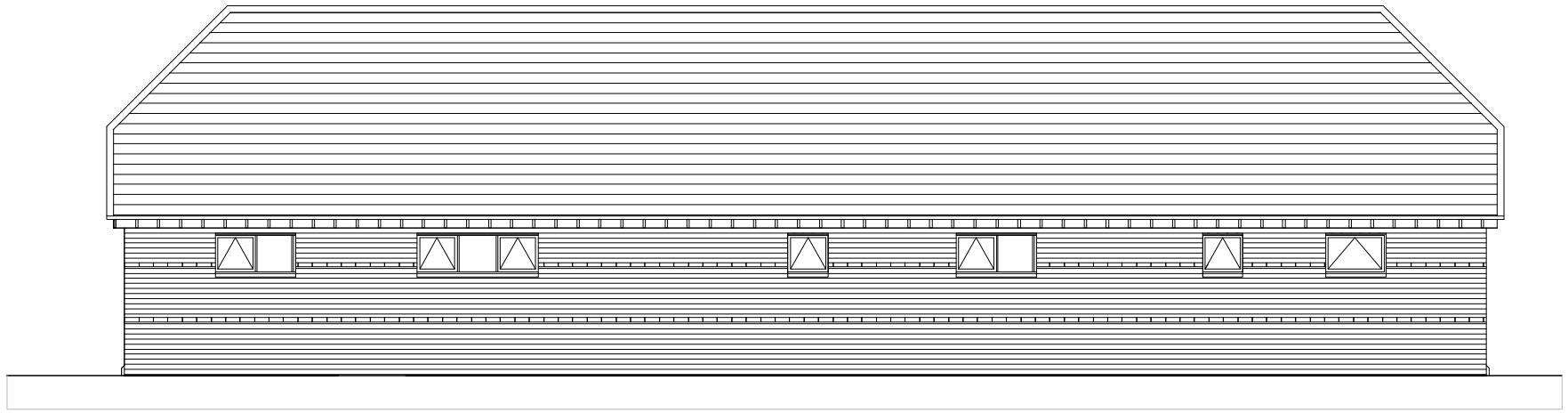

Existing East (rear) Elevation

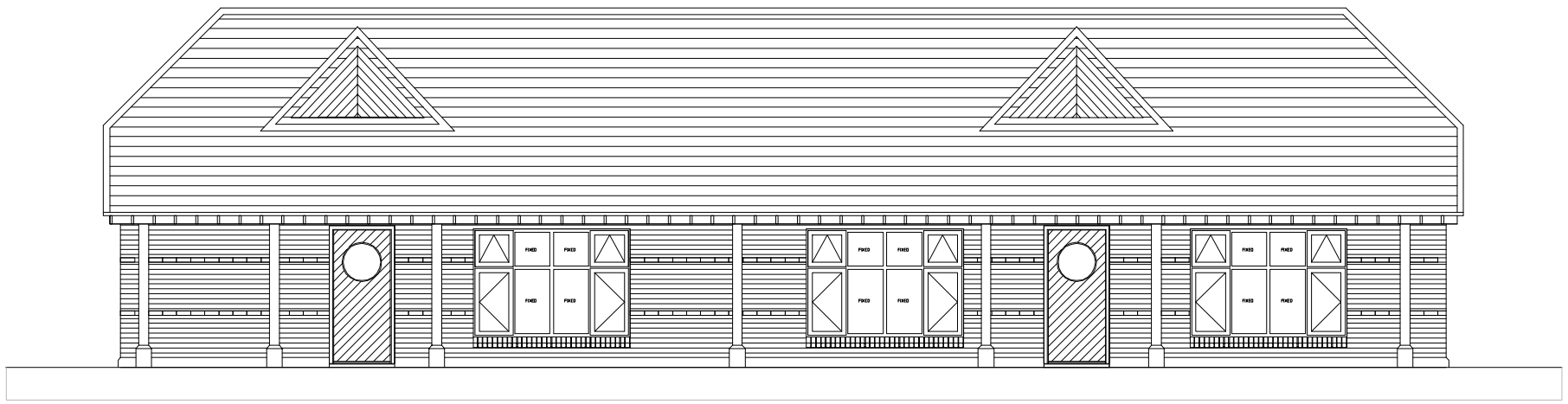

Existing West Elevation

this drawing is the copyright of the **pdp architecture llp** and must not be reproduced in whole or part or used for the execution of works without their permission.

all dimensions to be checked on site prior to commencement of construction works and the architect notified of any discrepancy.

figured dimensions are to be used in preference to scaled dimensions.

no deviation from this drawing will be permitted without prior consent of the architect.

all drawings are prepared subject to a full measured and structural survey of the buildings and site.

all structural work is subject to the appointment of a structural engineer to confirm and agree the structural proposals.

os promap licence no. 100020449.

health & safety:
exceptional risks involving specific methods of consruction or exceptional maintenance issues:

NO SIGNIFICANT RISK

scale width 50 mm @ a1 - 25 mm @ a3

revision	notes	date	drawn	check

client

PLANNING

pdp architecture llp

chartered architects town planning
interior design consultants

2 beechworth road havant
hampshire po9 1ax
tel 023 9248 1100
fax 023 9247 5050
email pdp@pdp-architects.co.uk

www.pdp-architects.co.uk

project Proposed Development
Purbrook Heath
Bowls Club

detail Existing Elevations

drawn	checked
SM	MBW
date	status
Feb 2015	Planning
a1 scale / a3 scale	
1:50 / 1:100	27968 -PD103