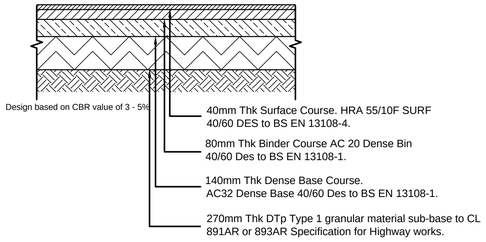

New Full Depth Carriageway (Construction Type 1)

SCALE 1:25

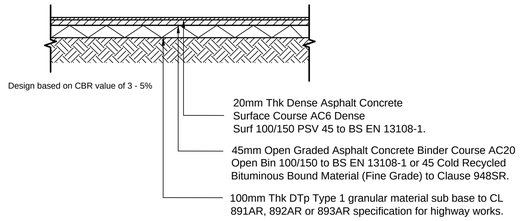

New Full Depth Footway (Construction Type 1B)

SCALE 1:25

New Footway to be constructed in accordance with Hampshire County Council's Standard Details drawing HCC9/C/045 Rev C

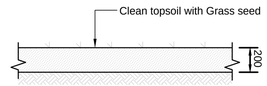

Reinstated Verge (Construction Type 8)

List of Hampshire C.C. Standard Details Drawings to be referred to for Construction

HCC9/C/010	Rev A	Precast Concrete Kerbs
HCC9/C/045	Rev B	Footways
HCC9/C/060	Rev A	Uncontrolled Pedestrian Crossing installed in New Works
HCC9/C/065	Rev A	Uncontrolled Pedestrian Crossing installed in Existing Footway
HCC9/C/085	Rev B	Pedestrian Refuge Island Section
HCC9/C/090	Rev B	Reinstatement of Drain & Duct Trenches in Ex. Carriageways
HCC9/C/095	Rev B	Reinstatement of Drain & Duct Trenches in Ex. Footways
HCC9/C/140	Rev A	Traffic Signing Post Foundations
HCC9/L/050	Rev B	Ext. Iluminated Sign Mounted on Steel Post & Found. Details
HCC9/L/065	Rev B	Termination of S.W.A. Cables in Column or Posts
HCC9/L/070	Rev A	Underground Cabling
HCC9/L/080	Rev A	Typical Base Compartment Arrangement for Columns or Posts
HCC9/L/160	Rev A	Numbering Specification for Iluminated Furniture in Footways

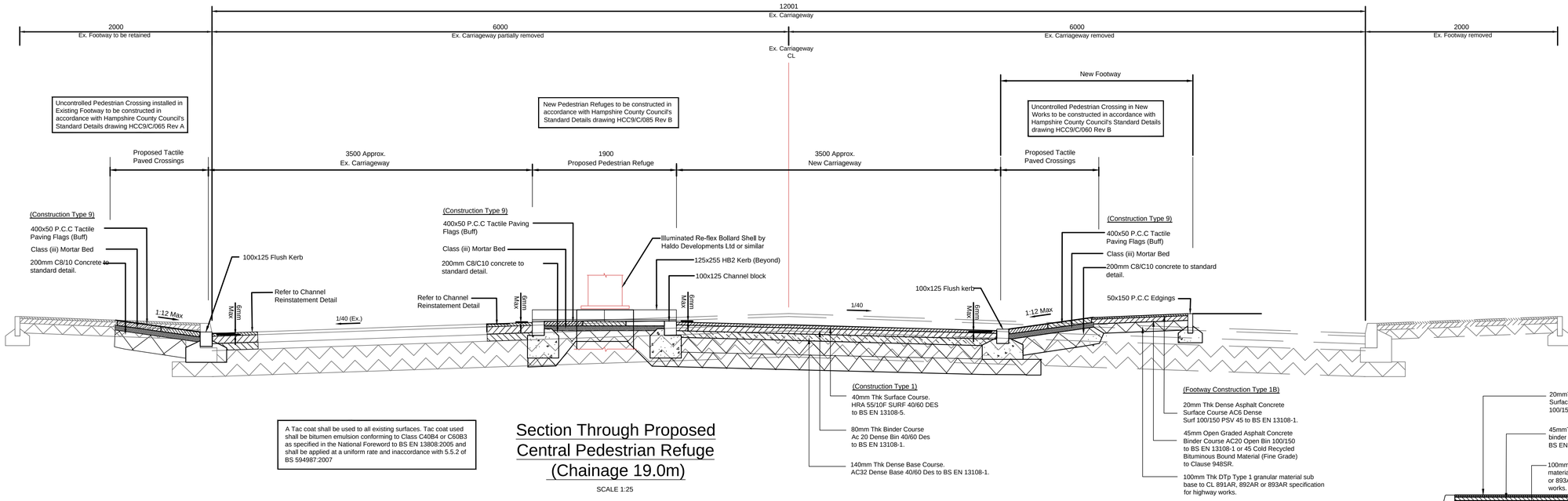

A Tac coat shall be used to all existing surfaces. Tac coat used shall be bitumen emulsion conforming to Class C40B4 or C60B3 as specified in the National Foreword to BS EN 13808:2005 and shall be applied at a uniform rate and inaccordance with 5.5.2 of BS 594987:2007

Section Through Proposed Central Pedestrian Refuge (Chainage 19.0m)

SCALE 1:25

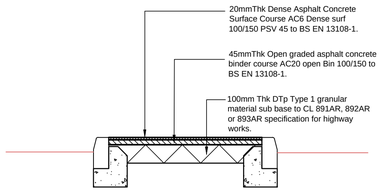

Section Through Proposed Central Pedestrian Refuge (Construction Type 7)

Scale 1:25

Pedestrian Refuge Island Section to be constructed in accordance with Hampshire County Council's Standard Details drawing HCC9/C/085 Rev B

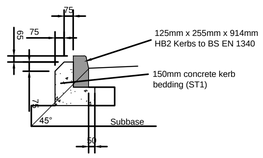

Kerb Type PC1 (HB2)

SCALE 1:25

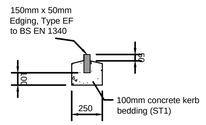

Edging Detail (EF).

SCALE 1:25

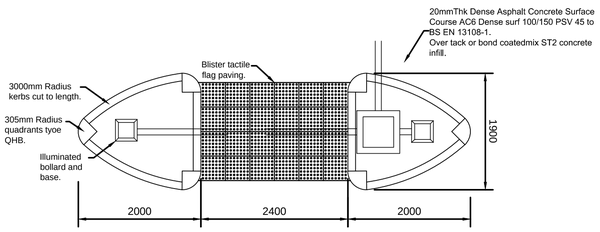

Typical Pedestrian Refuge

Scale 1:50

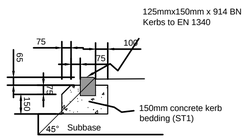

Kerb Type PC4 (BN).

SCALE 1:25

Kerbs to be laid in accordance with Hampshire County Council's Standard Details drawing HCC9/C/010 Rev A

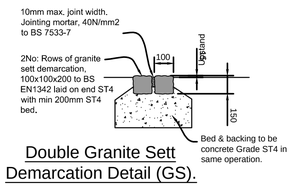

Double Granite Sett Demarcation Detail (GS).

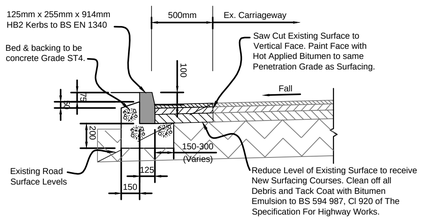

Channel Reinstatement Detail (New Kerb adjacent to Existing Highway)

SCALE 1-50

SCALE 1-25

Rev.	Date	Amendments	Drawn	Appr.
P4	06/14	Amendments following comments from HCC	AM	DP
P3	05/14	Minor Amendments following comments from HCC	SAJ	CMB

Transport Planners and Infrastructure Design Consultants
The Old Stables, Fry's Yard, Bridge Street, Godalming, Surrey, GU7 1HP
Tel: 01483 861681 Fax: 01483 861682 www.russellgiles.com

Client: Hargreaves

Project: Solent Road Retail Park, Solent Road, Havant

Drawing Title: Section 278 Agreement Construction Details - Sheet 1 of 2

Scale	Drawn By	Checked By	Approved By
As Shown	SAJ	CMB	PMR

Drawing No.	Date	Rev.
2013/1740/608	June 2013	P4

S:\PROJECTS\2013 PROJECTS\1687-1799\1740 SOLENT RD, HAVANT\CAD\DRAWINGS - SSSUED\2014-08-04 PHASE 2\A185-469 P3,608 P4 & 609 P4 - SOLENT RETAIL PARK - SECT 278 WORKS.DWG [608] [Aug 04, 2014 - 8:57am] [s.pines]