PERMIT

EXISTING BUNGALOW ELEVATIONS
SCALE 1 : 100

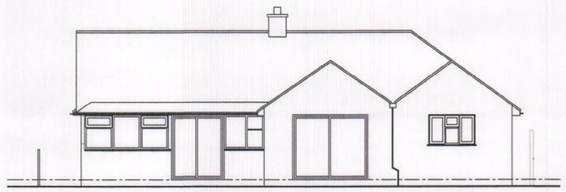

SOUTH ELEVATION

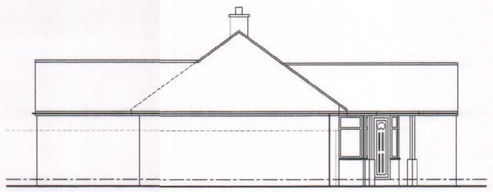

EAST ELEVATION

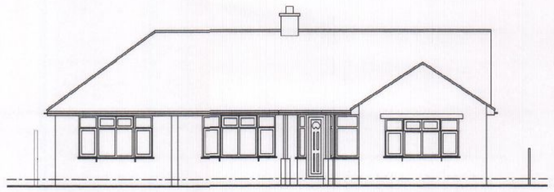

NORTH ELEVATION

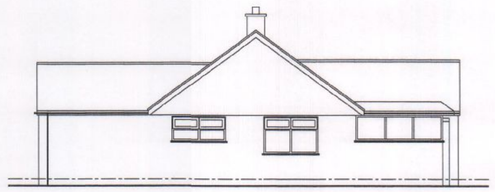

WEST ELEVATION

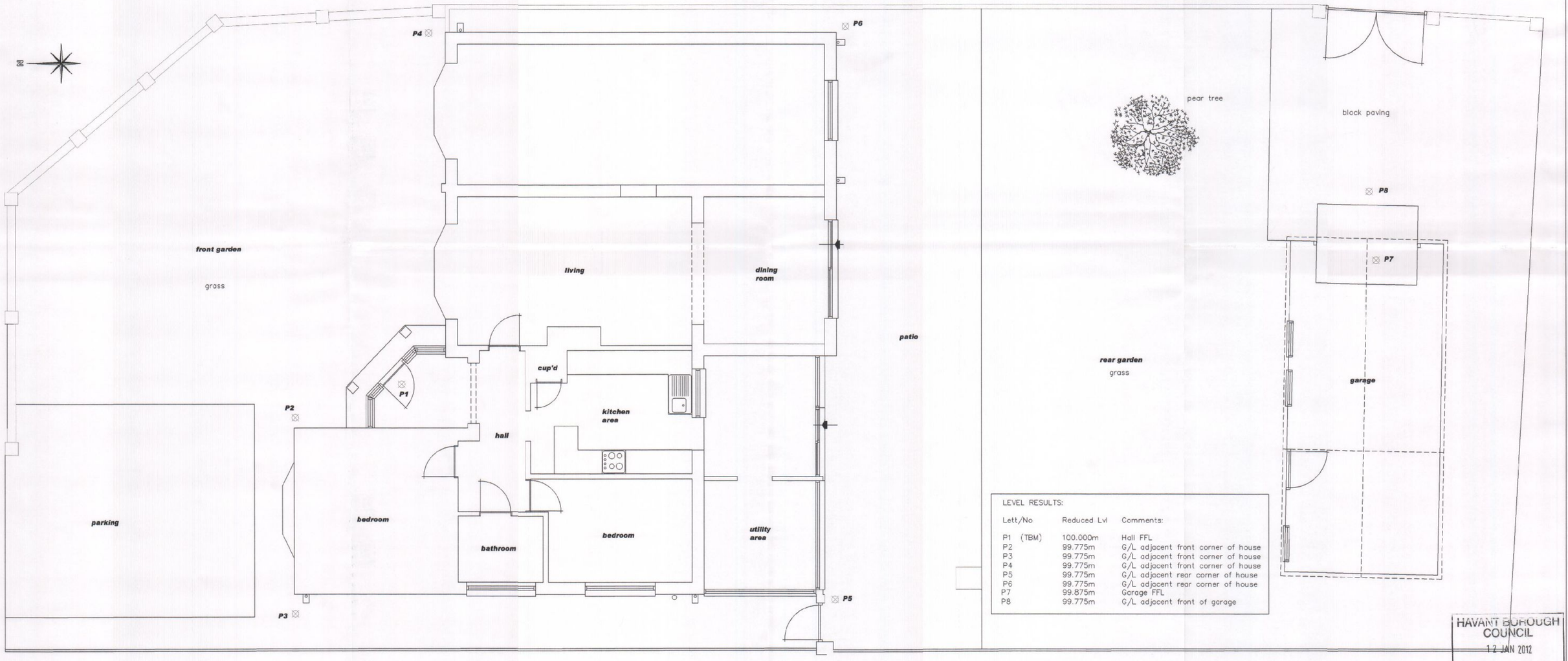

LEVEL RESULTS:

Lett/No	Reduced Lvl	Comments:
P1 (TBM)	100.000m	Hall FFL
P2	99.775m	G/L adjacent front corner of house
P3	99.775m	G/L adjacent front corner of house
P4	99.775m	G/L adjacent front corner of house
P5	99.775m	G/L adjacent rear corner of house
P6	99.775m	G/L adjacent rear corner of house
P7	99.875m	Garage FFL
P8	99.775m	G/L adjacent front of garage

EXISTING GROUND FLOOR
SITE LAYOUT SCALE 1 : 50

HAVANT BOROUGH COUNCIL
12 JAN 2012
RECEIVED

NOTES:
The design and construction of this project shall be in accordance with the current Building Regulations & NHBC Standards. These notes & drawings have been prepared soley for the purpose of Planning & Bulding Regulation approval.

Do not scale from this drawing unless for Planning purposes. All dimensions to be checked on-site and any alterations to be approved by the Architect and/or client prior to any work commencing.

Ordnance Survey Licence No: 100047591

This drawing to be copyright and to be reac in conjunction with all other drawings

AMENDMENTS:
Rev A : Pear tree added, boundary wall, driveway adjusted – 21/12/11

KEY:
Scale In Metres 1:50
0 1 2 3 4 5
Scale In Metres 1:100
0 1 2 3 4 5 10

CLIENT NAME & ADDRESS
Mr & Mrs M Wallace
46 Charlesworth Drive
Waterlooville
PO7 6AX

PROJECT ADDRESS
46 Charlesworth Drive
Waterlooville
PO7 6AX

DRAWING DETAILS
PLANNING DRAWING
Existing Ground / Site Layout, Elevations

PROJECT No	DWG No	REV No
744	1	A
SCALE 1:50, 1:100 @ A1	DRAWN BWH	DATE 21/12/11

B H ARCHITECTURE Ltd
Heath Cottage
Newlands Lane
Purbrook
Waterlooville
Hants
PO7 5SQ
Tel: 023 9223 2322
Mob: 07747 771808
E-mail:bernard@bernardharding.com