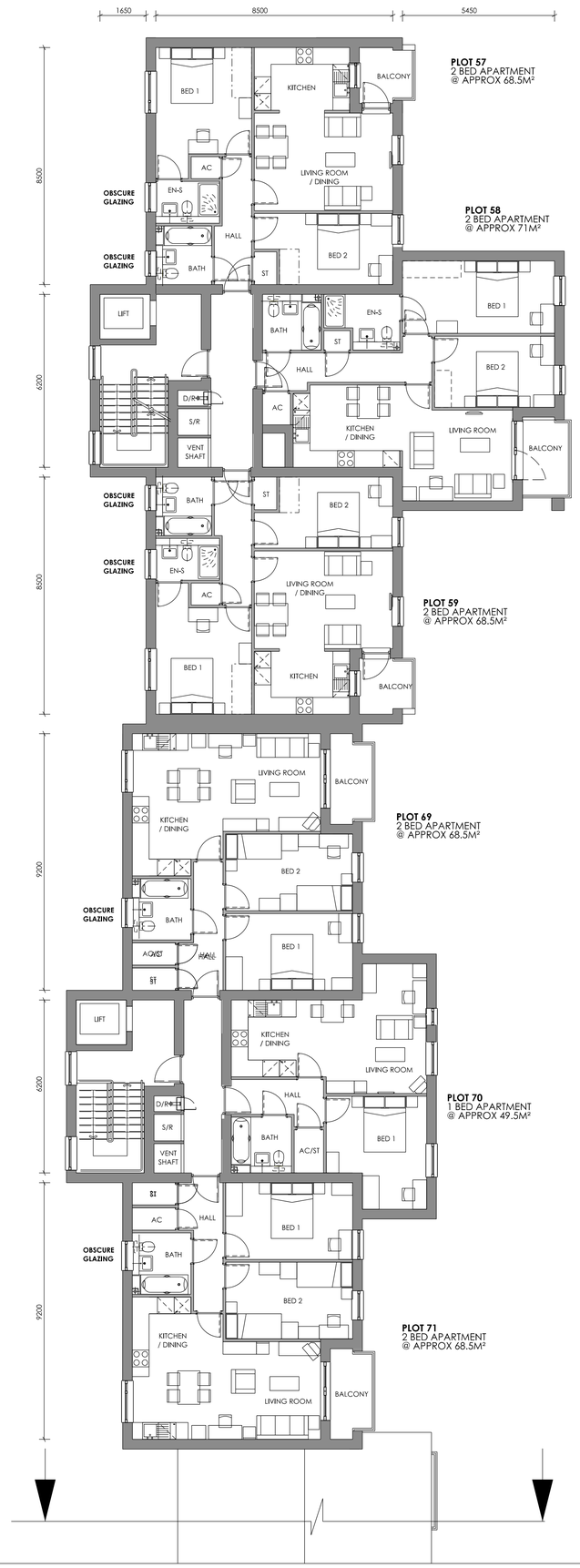

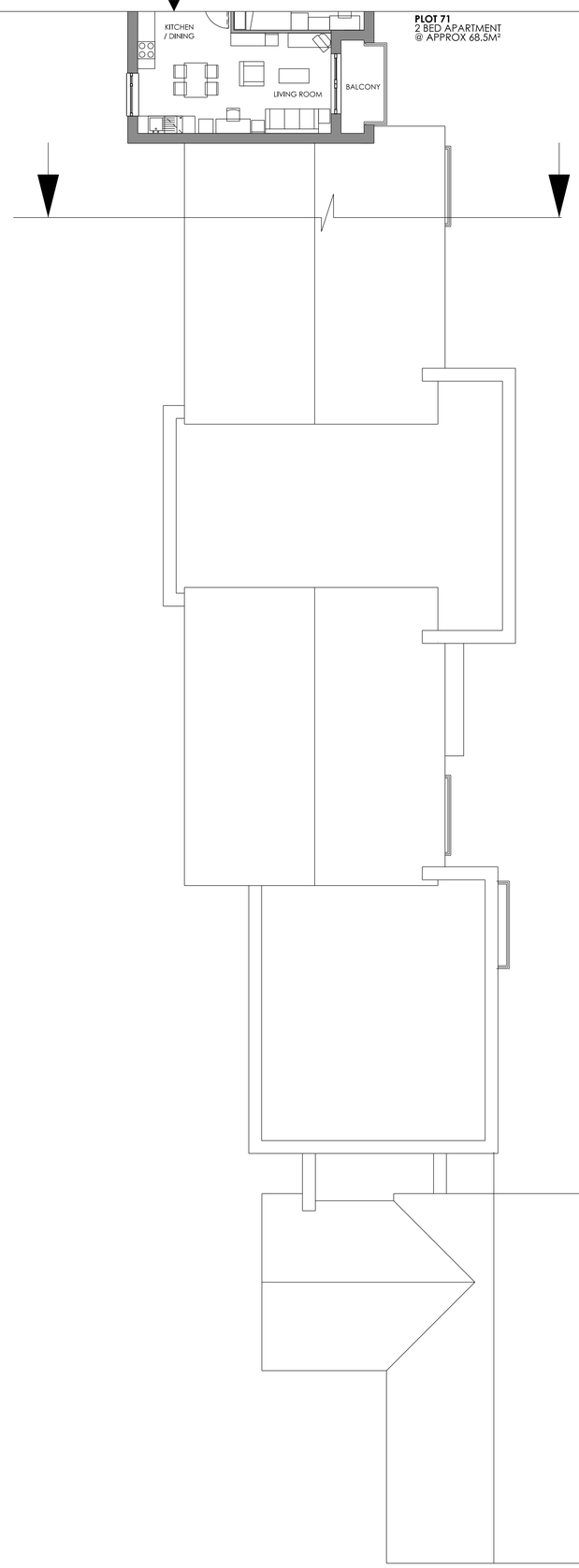

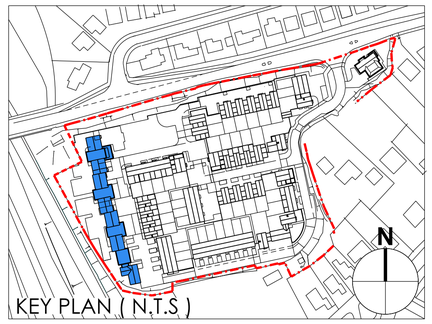

KEY PLAN (N.T.S)

APRIL 13 - P2 - MG
DRAWING TITLE AMENDED

IMPORTANT NOTE FOR USE OF THIS DRAWING: THIS DRAWING HAS BEEN PRODUCED SPECIFICALLY FOR USE ON THIS PROJECT. POPE PRIESTLEY ARCHITECTS CANNOT BE HELD RESPONSIBLE FOR RE-USE OF THIS INFORMATION BY OTHERS FOR ANY PURPOSE OTHER THAN FOR WHICH IT IS SPECIFICALLY INTENDED. THIS DRAWING REFLECTS STANDARDS AGREED FOR THIS PROJECT AND CURRENT AT THE TIME OF PRODUCTION AND WILL NOT BE UPDATED IN ACCORDANCE WITH CHANGING LEGISLATION AND/ OR OTHER REQUIREMENTS.

SCALE BAR = 10mm INTERVALS AT TRUE SCALE

PLANNING ISSUE

POPE PRIESTLEY ARCHITECTS
ARCHITECTURE I TOWN PLANNING I URBAN DESIGN
FERRY HOUSE, CANUTE ROAD, SOUTHAMPTON, HAMPSHIRE. SO14 3FJ T: +44 (0)23 80335228 F: +44 (0)23 80632886 E: info@popepriestley.co.uk

CONTRACTORS MUST CHECK ALL DIMENSIONS ON SITE. ONLY FIGURED DIMENSIONS ARE TO BE WORKED FROM DISCREPANCIES MUST BE REPORTED TO THE ARCHITECT BEFORE PROCEEDING. DRAWING WAS PREPARED IN MICROSTATION FORMAT. DRAWINGS EXPORTED IN OTHER FORMATS MAY DIFFER. REFER TO ORIGINAL DRAWING FOR TRUE FORMAT. THIS DRAWING IS COPYRIGHT ©

RESIDENTIAL DEVELOPMENT
PORTSDOWN HILL ROAD
HAVANT
PO9 3NA

BLOCK A
APARTMENTS
PLOTS 50-84 THIRD FLOOR PLAN

SCALE @ A1	DATE	AUTHOR	CHECK	DRAWING NO	REVISION
1: 100	JAN2012	-	-	PP1169/ 140-30	P2