PERMIT

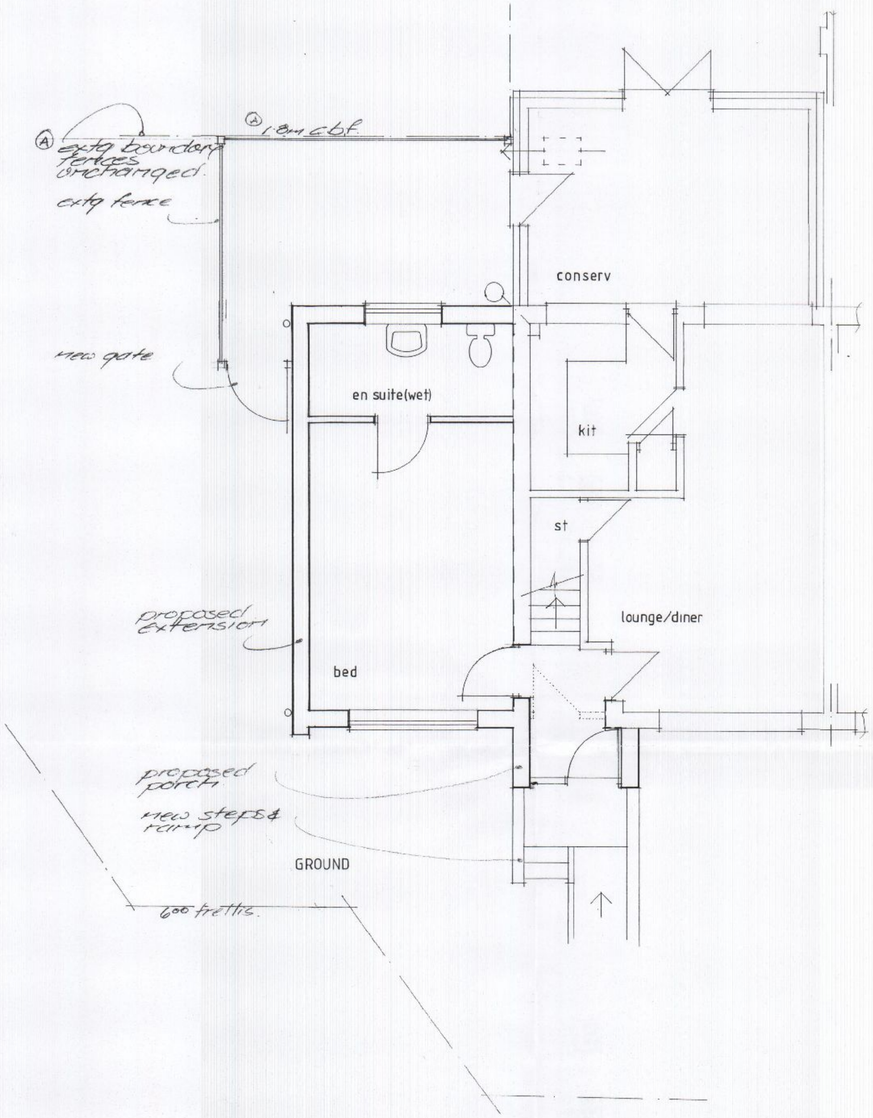


GROUND

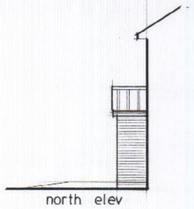


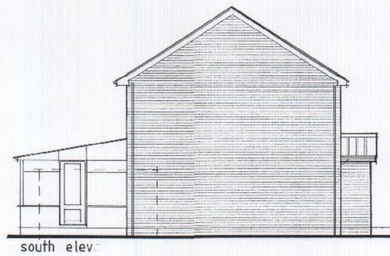








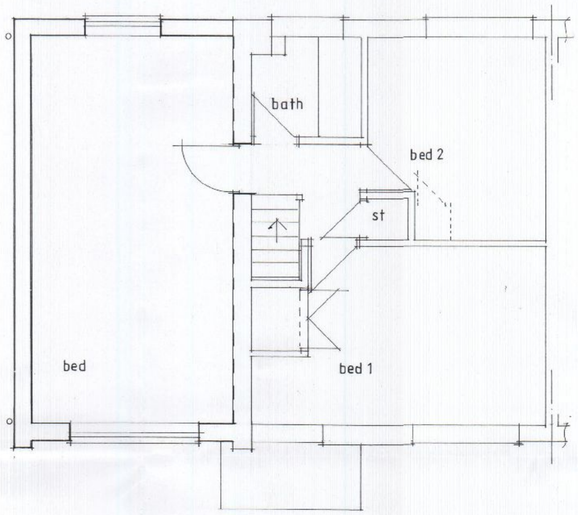


FIRST

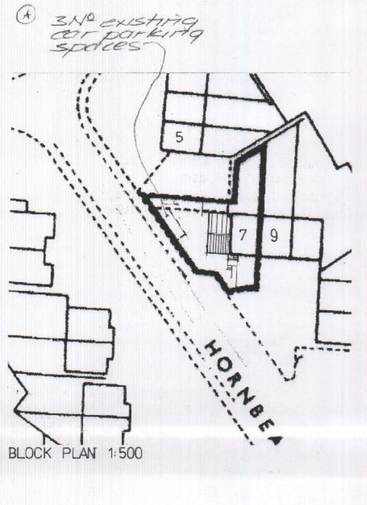


BLOCK PLAN 1:500

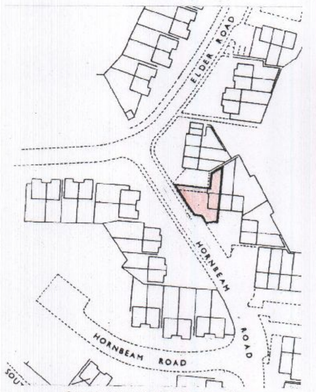


HAVANT BOROUGH COUNCIL
15 FEB 2012
RECEIVED

Based upon the Ordnance Survey 1:1250 map, with the permission of the Controller of H. M. Stationery Office, © Crown Copyright. AR 189995

LOCATION PLAN 1:1250

14.2.12 A fence & car parking spaces added.

| DATE | REVISION |
|---|---|

Ayles & Associates
ARCHITECTURAL DESIGN CONSULTANTS


44B West Street
Porchester, Fareham,
Hants. PO16 9UN
Tel. 023 9238 3162
Fax: 023 9237 2500
Mob: 07759870675


| CLIENT | DRAWN | DATE |
|---|---|---|
| Mrs A. Dridge. | ta | 01.12 |
| PROJECT: Extension to 7 Hornbeam Road Warblington Havant | SCALE: 1:50 1:100 | COPY N°: |
| DRAWING: PLANS & ELEVATIONS | DRAWING N°: 1106/02 | A |