

Site Location Plan [Existing]
Scale 1:1250

Ordnance Survey (c) Crown Copyright 2010. All rights reserved. Licence number 100020449

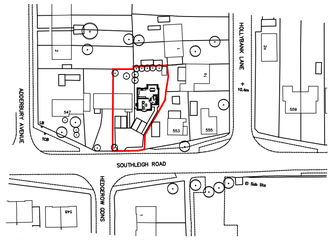

Site Location Plan [Proposed]
Scale 1:1250

Ordnance Survey (c) Crown Copyright 2010. All rights reserved. Licence number 100020449

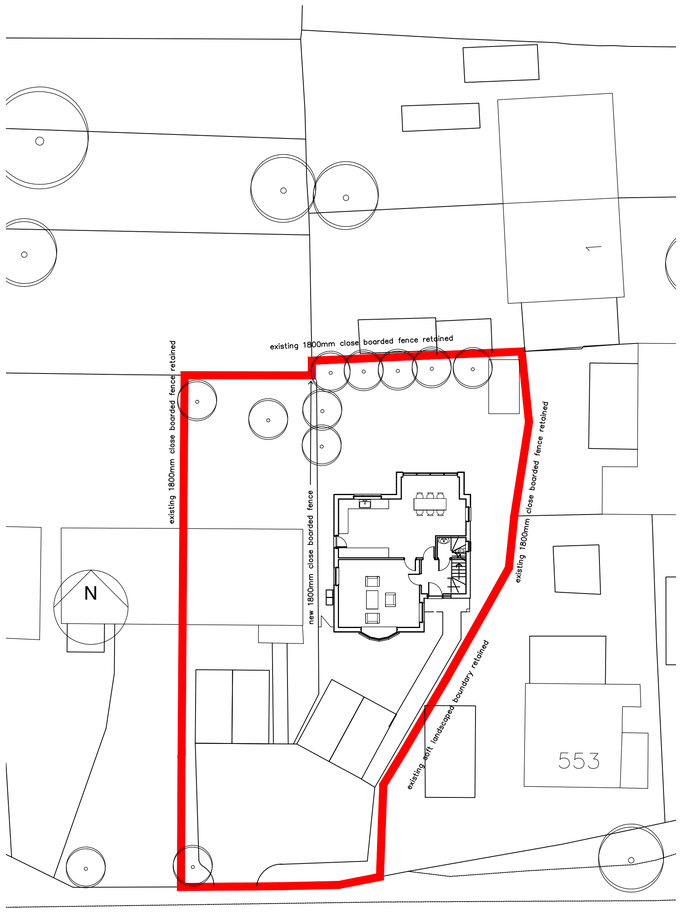

Site Plan
Scale 1:200

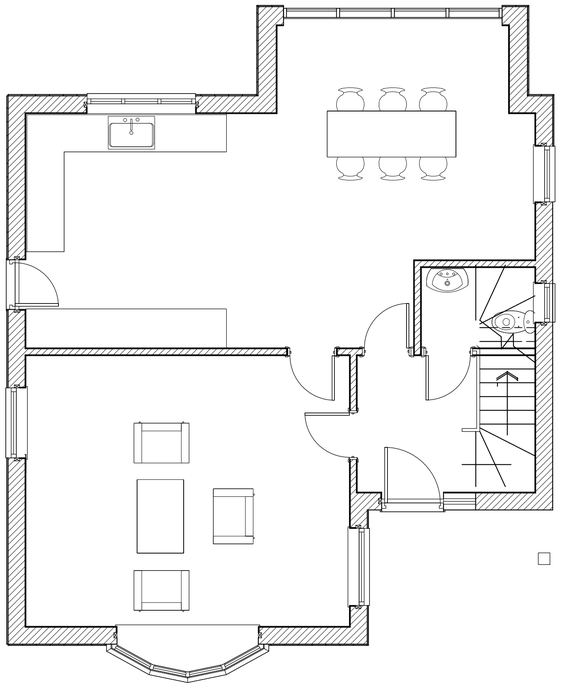

Ground Floor Plan
Scale 1:50

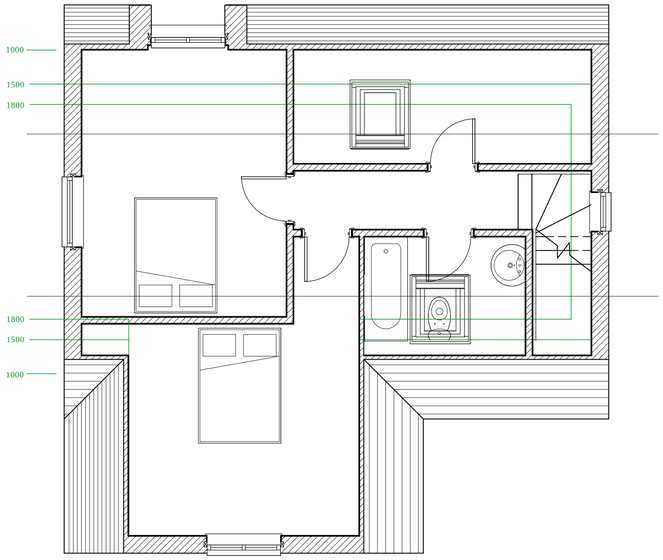

First Floor Plan
Scale 1:50

NOTES:

Dimensions to be checked on site before commencing work. Any discrepancies shall be reported to the architect immediately.

Do not scale from these drawings except for planning purposes.

Use figured dimensions only.

Where applicable this drawing is to be read in conjunction with other consultants' drawings.

All drawings to be read in conjunction with specification and all other drawings including structural engineer and mechanical and electrical drawings / specification



North Elevation
Scale 1:100



East Elevation
Scale 1:100



South Elevation
Scale 1:100



West Elevation
Scale 1:100

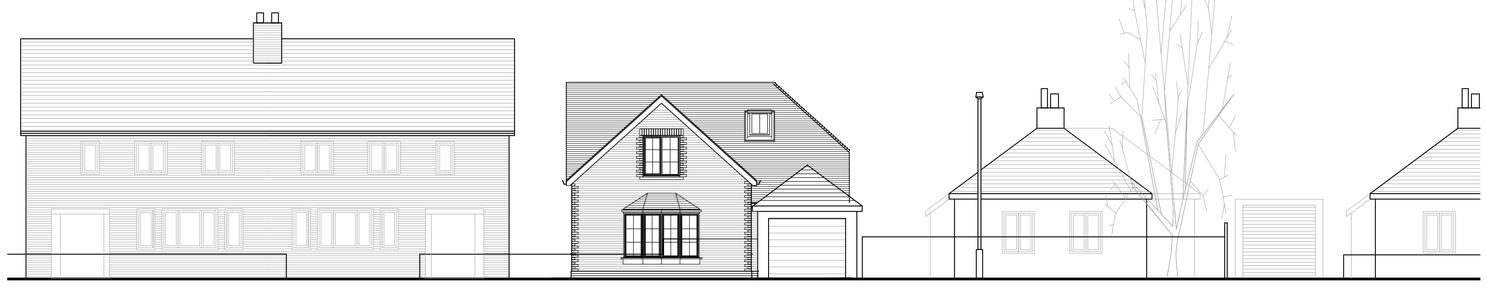

Street Elevation
Scale 1:100

REV	DATE	AMENDMENT	DRAWN
F	14.5.12.	email - 09.5.12.	MH

helyerdesign
sustainability through design
mail@helyerdesign.co.uk www.helyerdesign.co.uk.
1 The Old Flour Mill, Emsworth, PO10 7BT
01243 370 715

CLIENT
Mr Colin Hatton

PROJECT
551 Southleigh Road
Emsworth

DRAWING
Proposed New Dwelling

SCALE
as noted

DATE September 2011 DRAWN MH

DRAWING NUMBER	REVISION
11128/001	F