PLANNING PERMIT

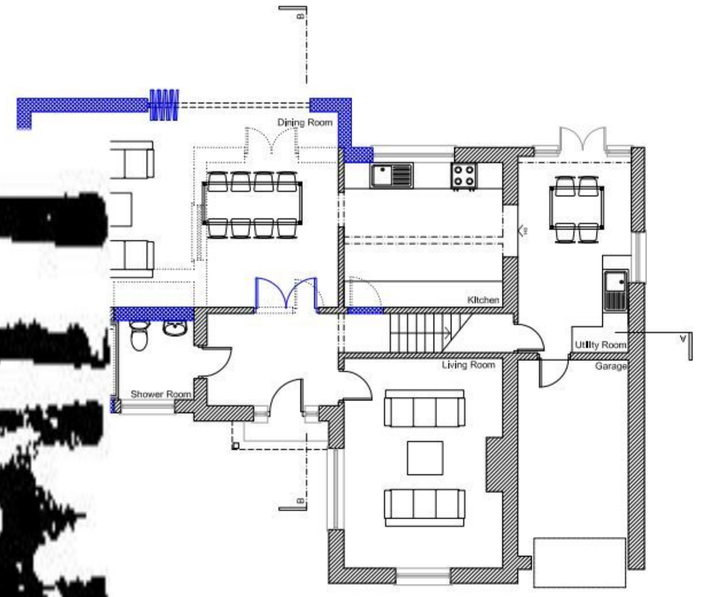

Ground Floor Plan @ 1:100

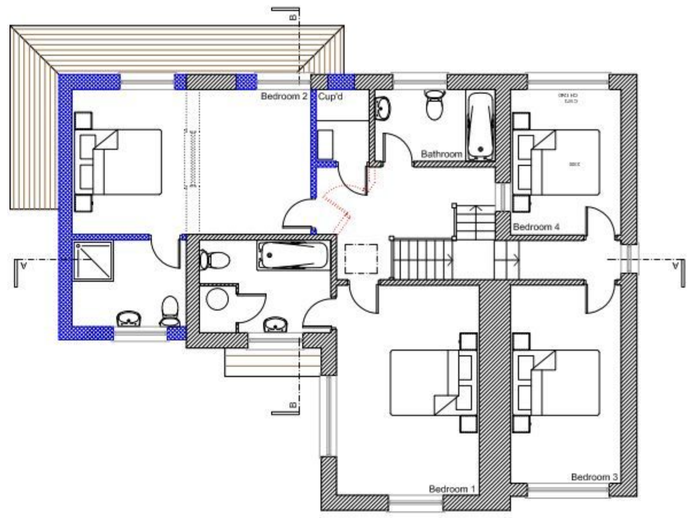

Proposed First Floor Plan @ 1:100

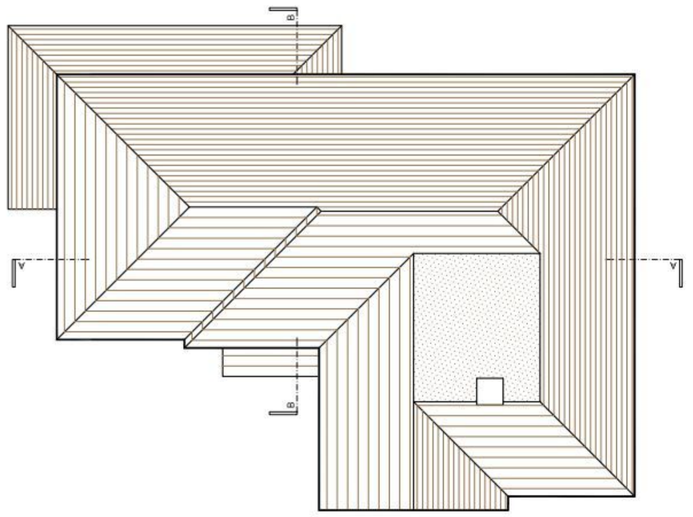

Proposed Roof Plan @ 1:100

NOTES:

Dimensions to be checked on site before commencing work. Any discrepancies shall be reported to the architect immediately.

Do not scale from these drawings except for planning purposes.

Use figured dimensions only.

Where applicable this drawing is to be read in conjunction with other consultants' drawings.

All drawings to be read in conjunction with specification and all other drawings including structural engineer and mechanical and electrical drawings / specification



Proposed Site Location Plan @ 1:1250

© Crown Copyright 2010. All rights reserved. Licence number 100020449

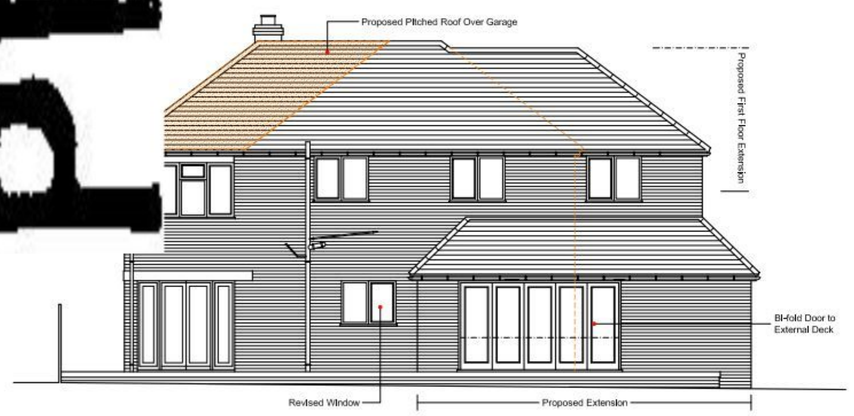

Proposed North Elevation @ 1:100



Proposed South Elevation @ 1:100

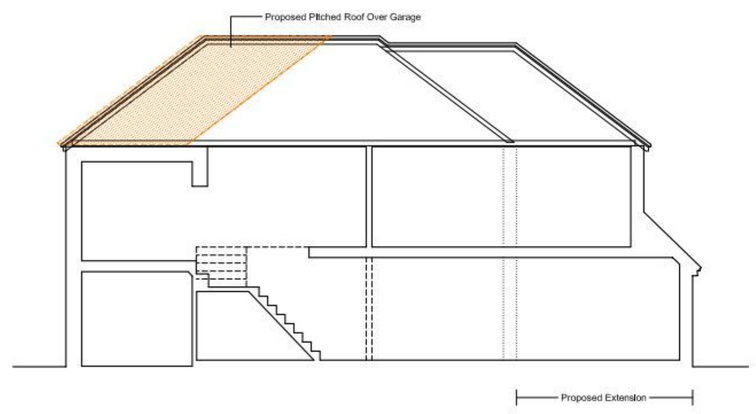

Proposed Section AA @ 1:100



Proposed Blck Plan @ 1:500

© Crown Copyright 2010. All rights reserved. Licence number 100020449

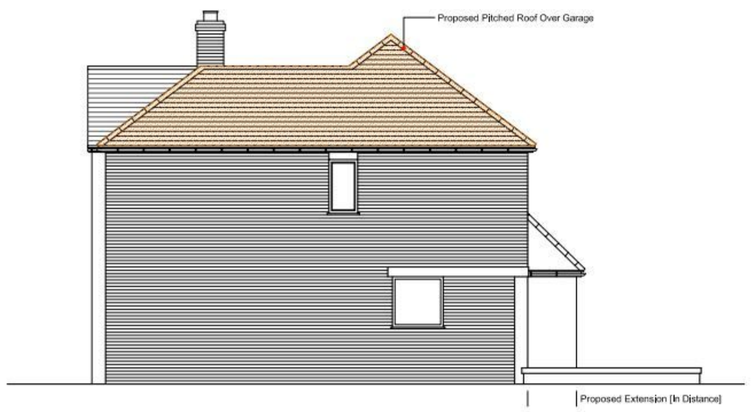

Proposed East Elevation @ 1:100



Proposed West Elevation @ 1:100

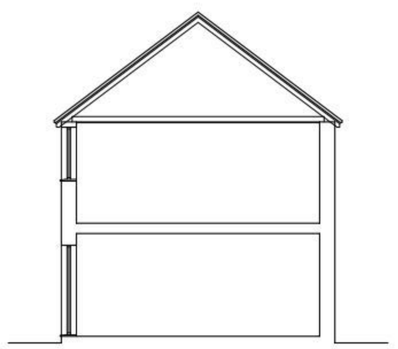

Proposed Section BB @ 1:100

REV	DATE	AMENDMENT	DRAWN

helyerdesign
sustainability through design
mail@helyerdesign.co.uk www.helyerdesign.co.uk.
1 The Old Flour Mill, Emsworth, PO10 7BT
01243 370 715

CLIENT
Mr. Price

PROJECT
29 Warblington Road

DRAWING
Proposed

SCALE
Varies

DATE April 2011

DRAWN TD

DRAWING NUMBER
11070/002

REVISION
-