REFUSE

All dimensions are in millimetres and to be checked on site.
All Dimensions relating to subcontractors or suppliers work must be checked and agreed between the main contractor and the sub-contractors and suppliers.

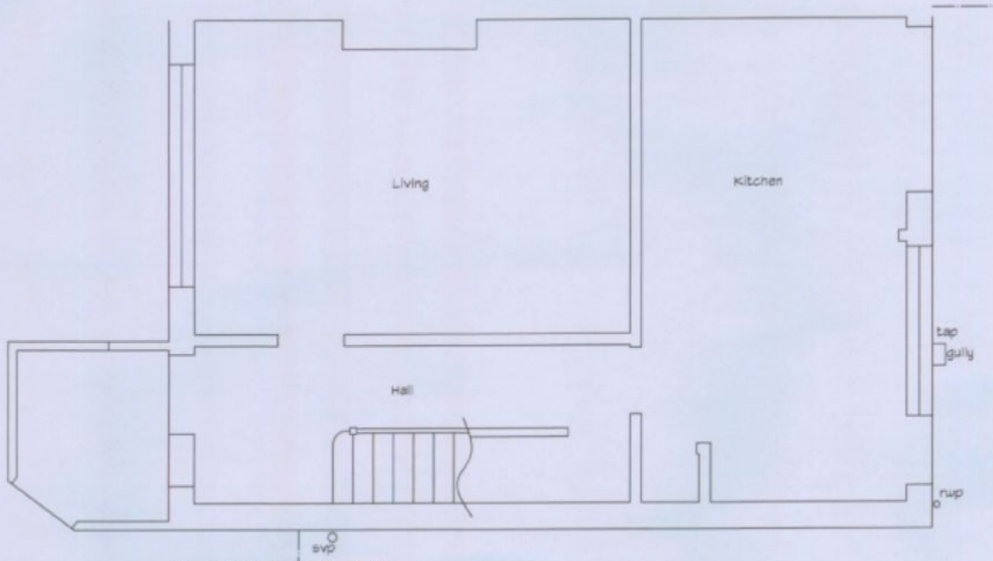

GROUND FLOOR PLAN
SCALE 1:50

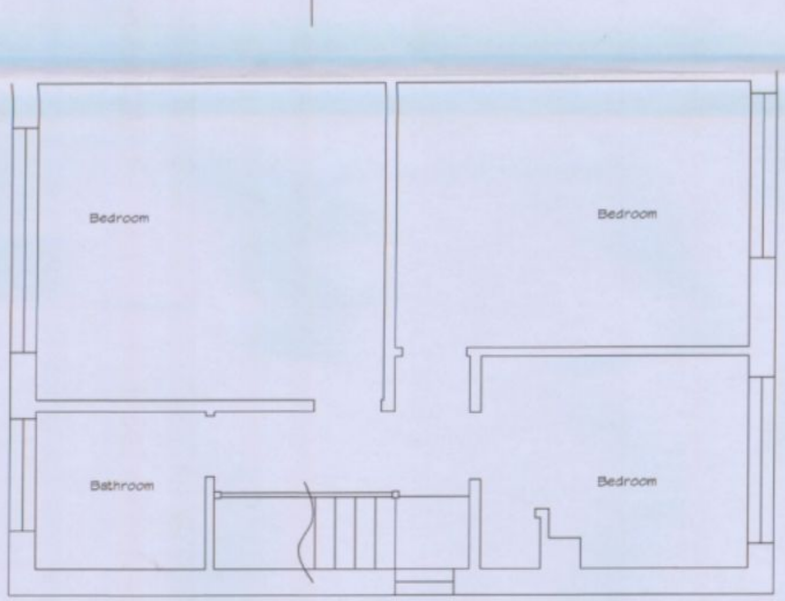

FIRST FLOOR PLAN
SCALE 1:50

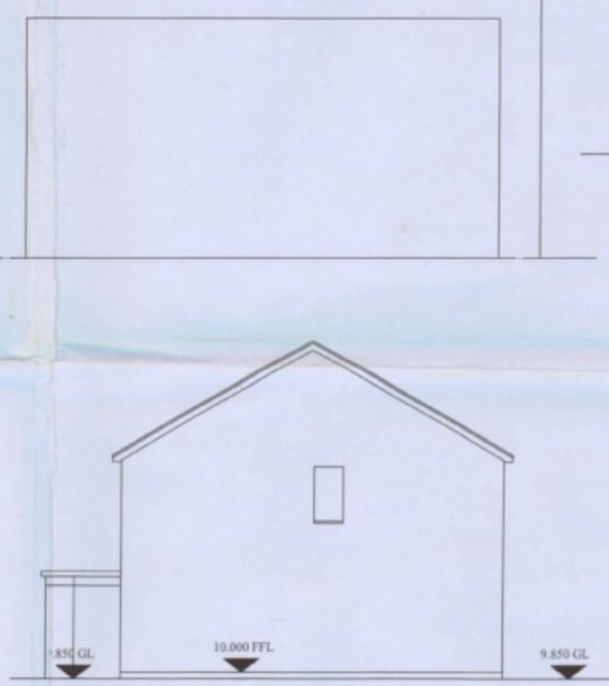

NORTH ELEVATION & SITE LEVELS
SCALE 1:100

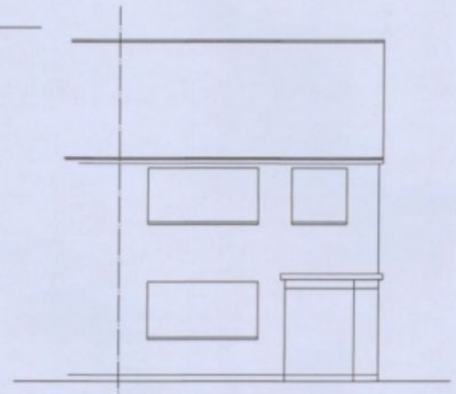

EAST ELEVATION
SCALE 1:100

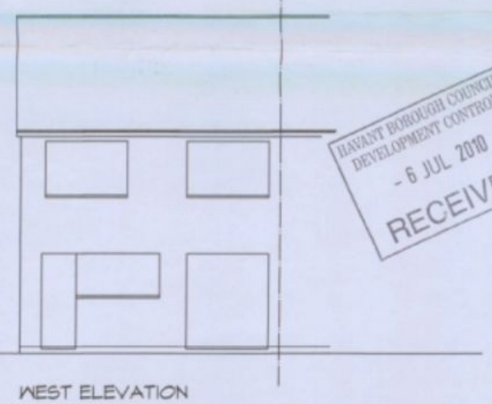

WEST ELEVATION
SCALE 1:100

B.O.H.
REFUSE

HAVANT BOROUGH COUNCIL
DEVELOPMENT CONTROL
- 6 JUL 2010
RECEIVED



Rev A - Add. planning info - 05/07/10

WATKINS WOOD SURVEYORS
37 North Street
Emsworth
Hampshire PO10 7DA
Tel : (01243) 371956
Fax : 0870 7059642
admin@watkinswoodsurveyors.co.uk

EXISTING SURVEY
9 HIGHLAND ROAD, EMSWORTH, HANTS, PO10 7JL.
Mr & Mrs Kidson

Drawn by:	GP	**Checked by:**	MJW
Scale:	As Shown	**Date:**	May '10
Job No:	4038	**Drawing:**	EX01 A

Existing Survey - 9 Highland Road, Emsworth, Hants, PO10 7JL.