

Existing Rear Elevation (North)



Existing Side Elevation (West)

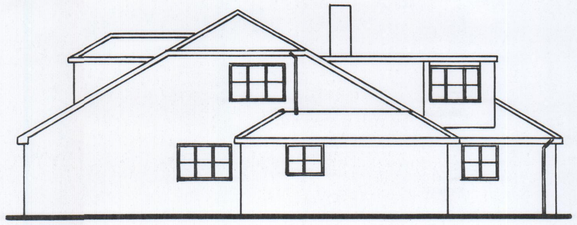

Existing Side Elevation (East)

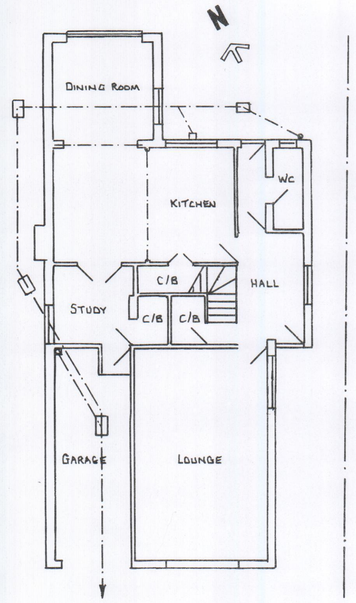

Existing Ground Floor Plan

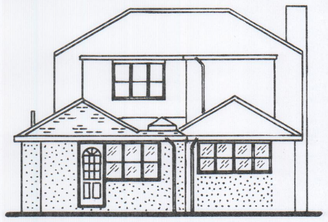

Proposed Rear Elevation (North)



Proposed Side Elevation (West)



Proposed Side Elevation (East)

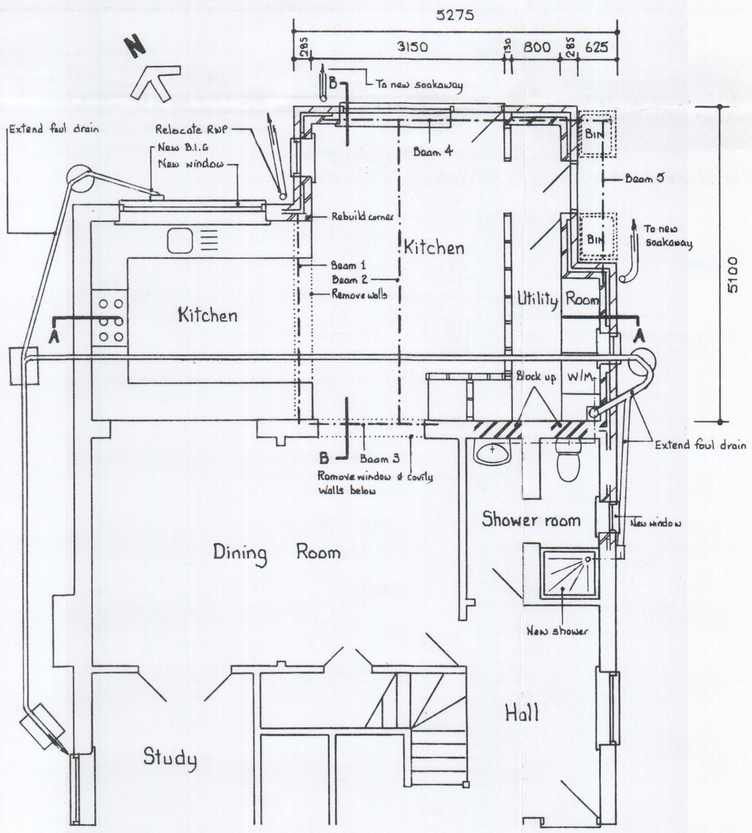

Proposed Ground Floor Plan

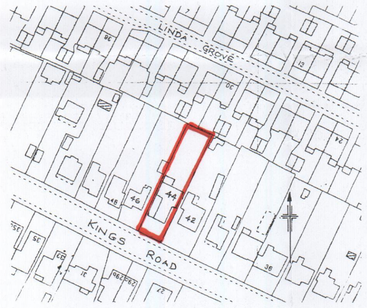

Location Plan 1 : 1250

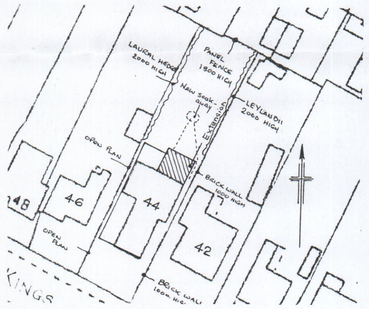

Site Plan 1 : 500

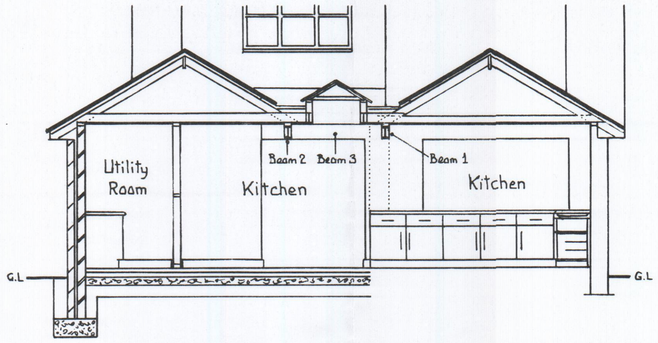

Section A - A

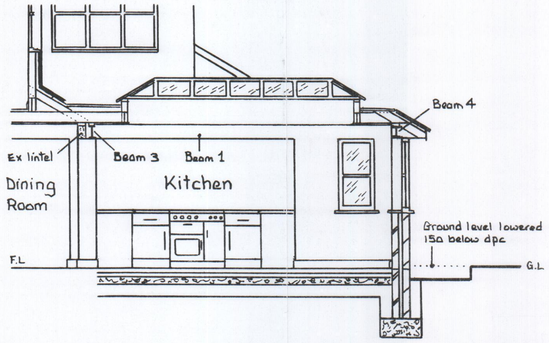

Section B - B

Proposed Floor Plans & Sections 1 : 50

1m 2m 3m 4m

Site Plan 1 : 500

5m 10m 15m 20m 25m 30m 35m 40m 45m

Location Plan 1 : 1250

10m 20m 30m 40m 50m 60m 70m 80m 90m 100m 110m

Existing & Proposed Elevations 1 : 100

1m 2m 3m 4m 5m 6m 7m 8m 9m

Scale Bars

HAVANT BOROUGH COUNCIL
03 FEB 2012
RECEIVED

Ordnance Survey Licence No 100045286

	DATE	REVISIONS
D		
C		
B		
A	01.02.2012	Add existing detail

CLIENT:
Mr & Mrs Roseblade

SITE:
44 Kings Road,
Cowplain,
Waterlooville,
Hants, PO8 8UR

PROPOSAL:
Proposed Single Storey Rear Extension

DRAWN BY:
S C P Designs
11 Yew Tree Gardens,
Denmead, Waterlooville,
Hants, PO7 6LH

Office: 023 92 255916
Mobile: 07854 168 351

ALL DIMENSIONS TO BE CHECKED ON SITE

Scale: 1 : 100 - 1 : 50

Date: 16th January, 2012

Drawing No: 3636 - 1/1 REV. A