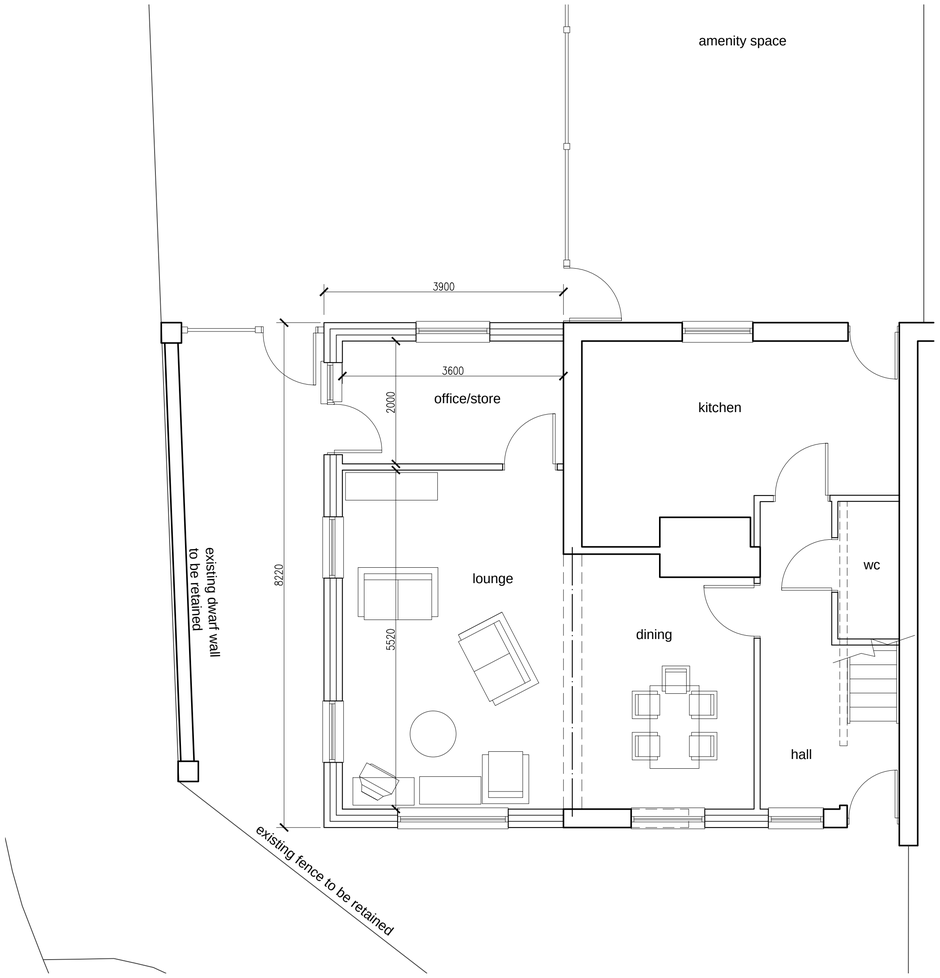

proposed ground floor plan scale A1 1-50, A3 1:100

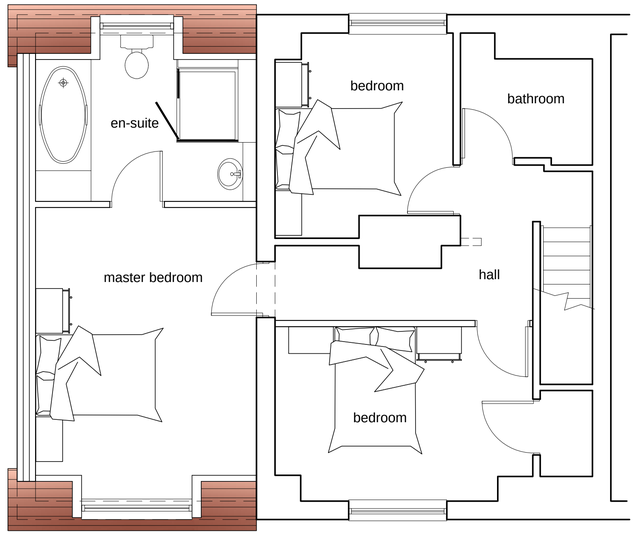

proposed first floor plan scale A1 1-50, A3 1:100



proposed front (South) Havant Road elevation scale A1 1-50, A3 1:100

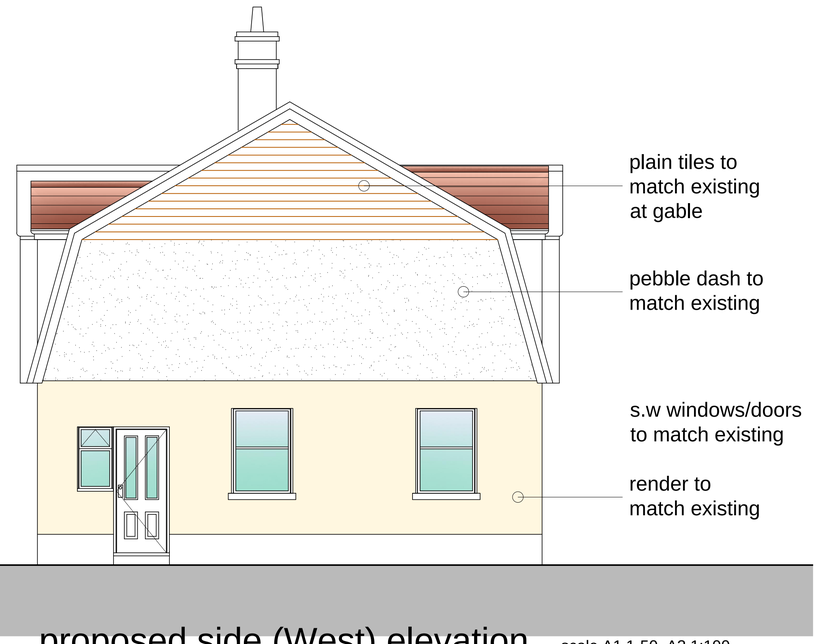

proposed side (West) elevation scale A1 1-50, A3 1:100

notes

this drawing is the copyright of the Holman Reading partnership llp and must not be reproduced in whole or part or used for the execution of works without their permission.

all dimensions to be checked on site prior to commencement of construction works and the architect notified of any discrepancy.

figured dimensions are to be used in preference to scaled dimensions.

no deviation from this drawing will be permitted without prior consent of the architect.

all drawings are prepared subject to a full measured and structural survey of the buildings and site.

all structural work is subject to the appointment of a structural engineer to confirm and agree the structural proposals.

os promap licence no. 100020449.

scale width 100mm @ a1 - 50mm @ a3

client

revision	notes	date	drawn	check

hrp architects
holman reading partnership llp
18 Limberline Spur
hilsea, portsmouth, hampshire, po3 5hj
tel: 023 9269 1843
fax: 023 9263 9722
email: info@hrp-architects.com
website: hrp-architects.com

project	Proposed new extension & alterations at 53 Havant Road, Emsworth
detail	Proposed plans & elevations
drawn	mmh
checked	
date	Dec11
status	Planning
a1 scale / a3 scale	as shown
rev	8251 02