PERMIT



East Elevation Scale 1:50 at A1



North Elevation Scale 1:50 at A1

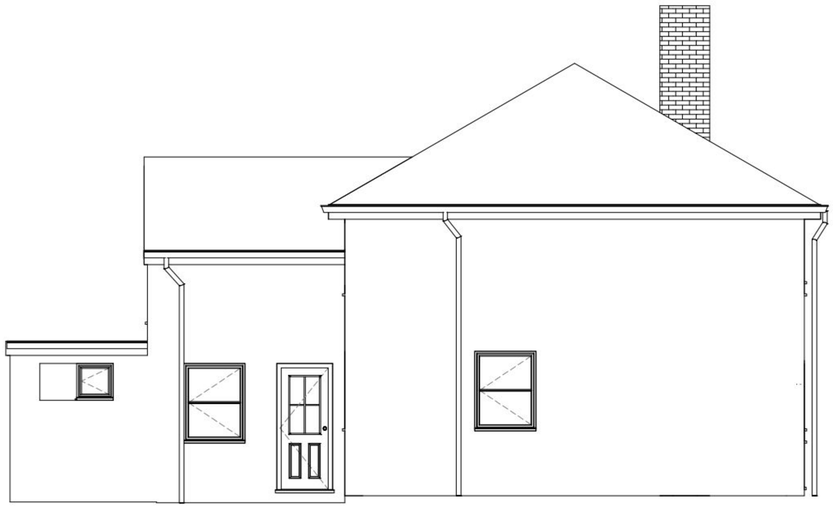

West Elevation Scale 1:50 at A1



South Elevation Scale 1:50 at A1

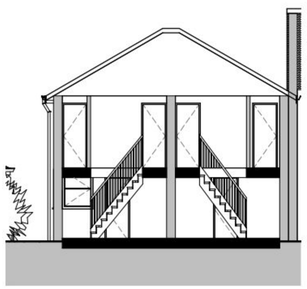

East West Site Section Scale 1:100 at A1

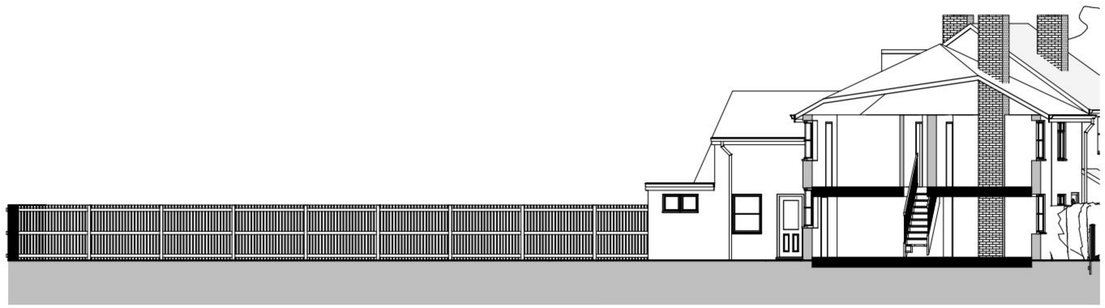

North South Site Section Scale 1:100 at A1

Site Levels
Please note this site is flat and no changes to the site levels are proposed by this application hence a site level survey has not been provided

Flood Risk Assessment
As can be seen by the environment agency map below this site is not in a flood risk area hence a flood risk assessment has not been provided

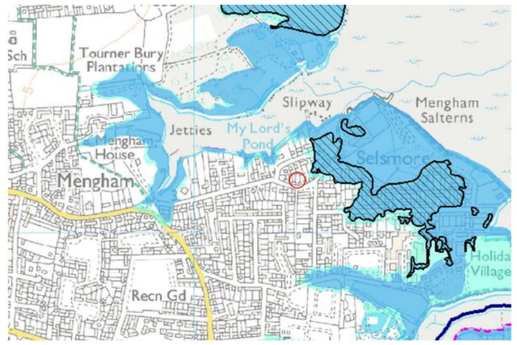

IJ Murray Associates

www.ijma.co.uk

IJ Murray Associates
173 Havant Road
Hayling Island
Hampshire
PO11 0LF
Phone 02392469004
Mob 07779 246915
e-mail ian@ijma.co.uk

These drawings are for planning and building regulation purposes only and are not for construction. All dimensions should be checked on site before work commences

These Drawings are the property of IJ Murray Associates (part of Clanfield Media Ltd) and should not be reproduced or used in any way without the permission of a Director of Clanfield Media Ltd

No.	Description	Date

Mr&MrsMcDonald
27 Salterns Lane
HI

Existing Elevs & Sections

Project number	Project Number
Date	Issue Date
Drawn by	Author
Checked by	Checker

A101

Scale: As indicated

08/09/2011 11:17:03