

Existing West Elevation

Proposed West Elevation

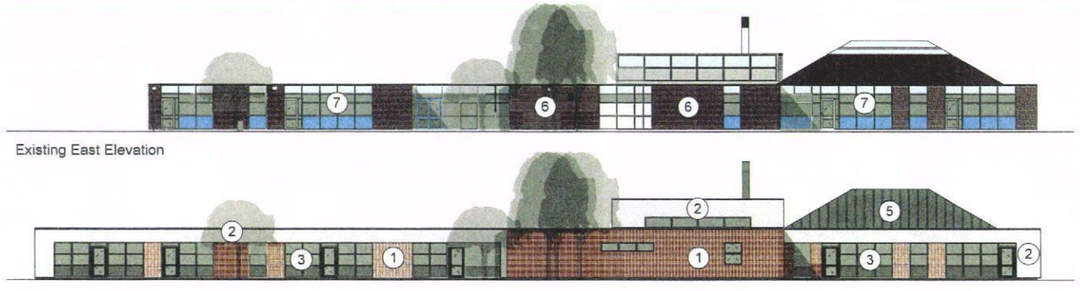

Existing East Elevation

Proposed East Elevation

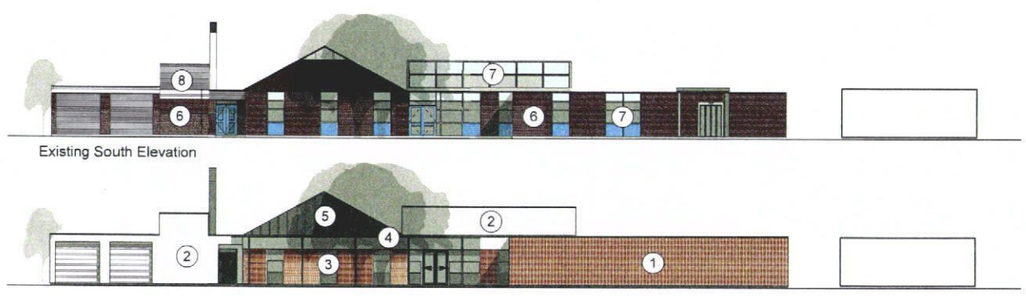

Existing South Elevation

Proposed South Elevation

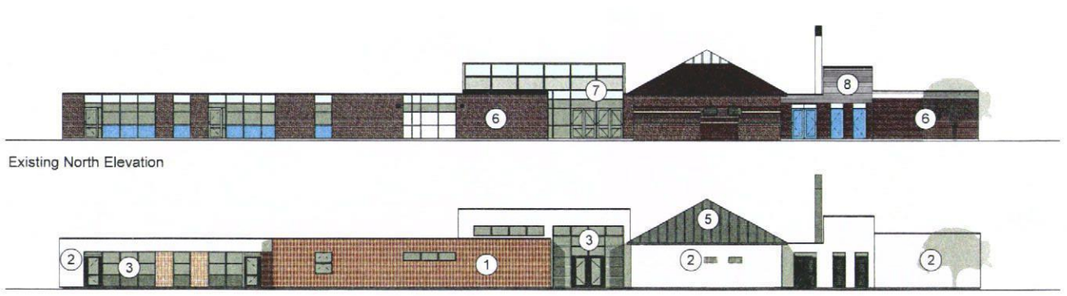

Existing North Elevation

Proposed North Elevation

Key to External Materials:

1. Brick slip panel
2. Render
3. Double glazed aluminium windows and doors
4. Entrance canopy
5. Zinc roof
6. Brick
7. Single glazed aluminium framed windows and doors
8. Timber cladding

0 20 30 40 50 60 M

HAVANT BOROUGH COUNCIL
20 JAN 2012
RECEIVED

VALID APPLICATION
18 JAN 2012
COUNTY PLANNING
HAMPSHIRE COUNTY COUNCIL

PRELIMINARY

Notes

1. **This drawing is © copyright Hampshire County Council 2011. No unauthorised reproduction of any kind is permitted.**
2. No Dimensions to be scaled from this drawing
3. This map is reproduced from Ordnance Survey material with the permission of Ordnance Survey on behalf of the controller of Her Majesty's Stationery Office © Crown copyright. Unauthorised reproduction infringes Crown Copyright and may lead to prosecution or civil proceedings. (100019180). (2011)

rev	description	date	by

Hampshire County Council

HCC Property Services.
Three Minsters House.
76 High Street, Winchester SO23 8UL.
tel. (01962) 847801
Property Services

PROJECT
SCOLA Re-clad and Extension
Rachel Madocks Special School
Waterloville

SHEET CONTENTS
Existing and Proposed Elevations

SCALE	DATE	DRAWN	CHKD.	DRAWING No.	REVISION
1:200 @A1 1:500 @A3	10/01/12	ARCSCD		P6370-301	P1

FILE REF. *active/P9370-302 Elevations*