PERMIT

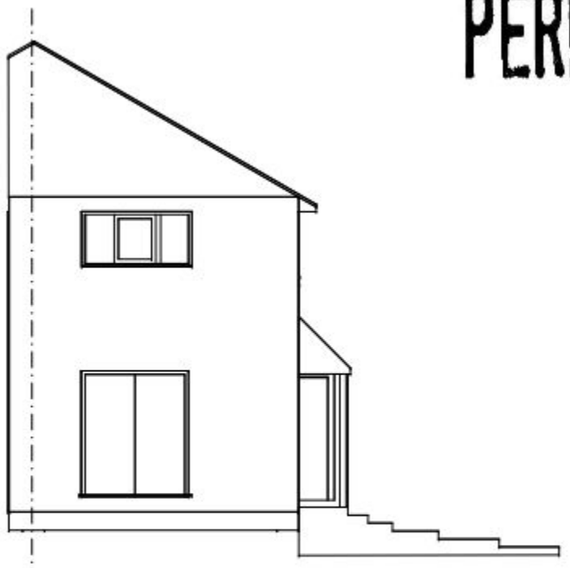

East Elevation - Existing

1:100 @A3



East Elevation - Proposed







Viewing PDF Files

When viewing .pdf files in Adobe Reader please ensure that ' Line Weights' under the 'Views' menu is unticked.

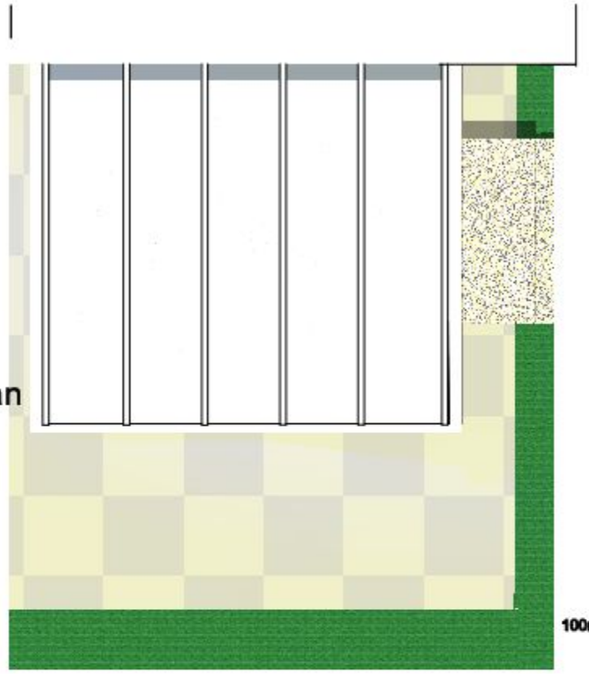

Roof Plan

1:50 @A3

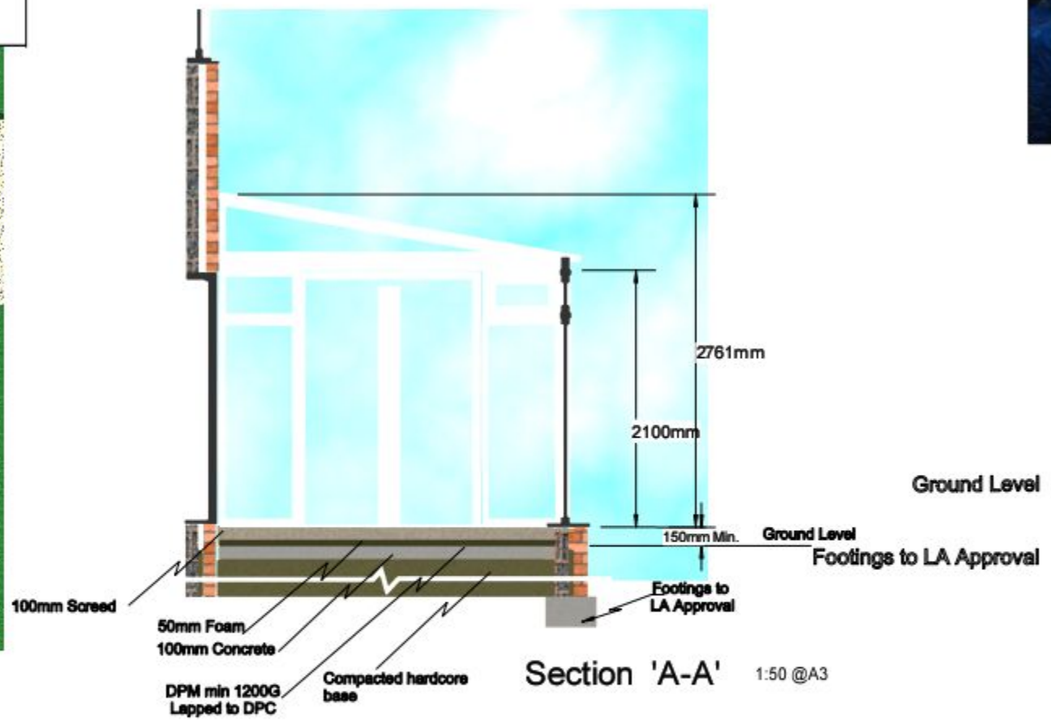

Section 'A-A' 1:50 @A3

Rev: a - Amend Orientation labels

Site:	Details
Mrs Mellor 38 Spruce Avenue Waterlooville PO2 8HE	West Elevation Existing & Proposed Roof Plan Section 'A-A'

Job No. / Drwg No.	Reference	Scale	Date
10/175bwl 175/03a	Mellor WLV	1:100 @A3	December 2011

THIS PLAN IS TO BE USED SOLELY FOR THE PURPOSE OF PLANNING PERMISSION AND DOES NOT TAKE INTO ACCOUNT DRAINAGE FLUE OR VENTILATION OUTLETS. THE BUILDER SHOULD SATISFY HIMSELF FULLY REGARDING THESE ELEMENTS BEFORE COMMENCEMENT OF WORK. ALL DIMENSIONS ON SITE SUPERCEDE THOSE SHOWN ON THE PLANS.