

REAR ELEVATION

FRONT ELEVATION

SIDE ELEVATION

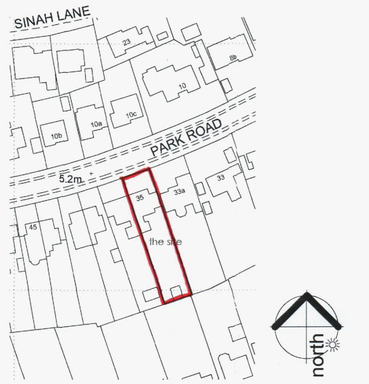

Ordnance Survey (c) Crown Copyright 2011. All rights reserved. Licence number 100020449

LOCATION PLAN scale 1:1250

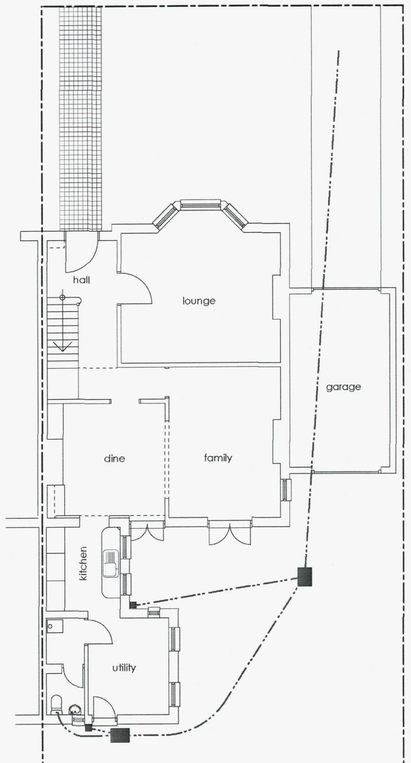

GROUND FLOOR PLAN

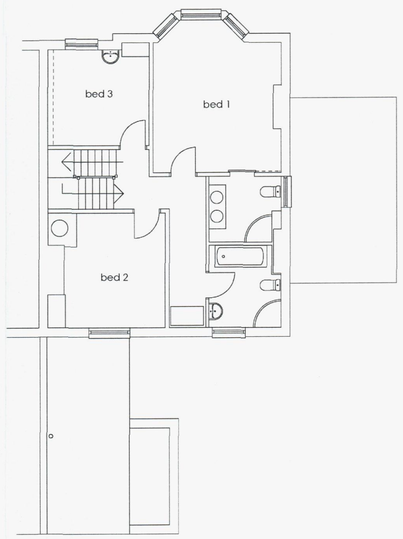

FIRST FLOOR PLAN

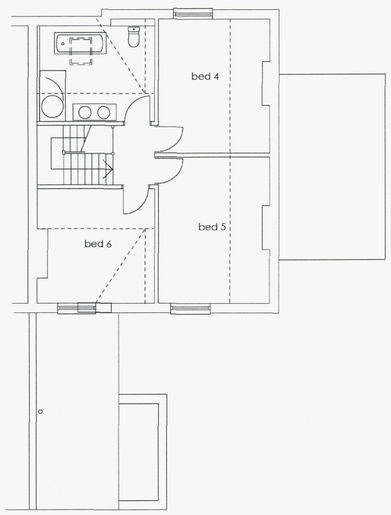

SECOND FLOOR FLOOR PLAN

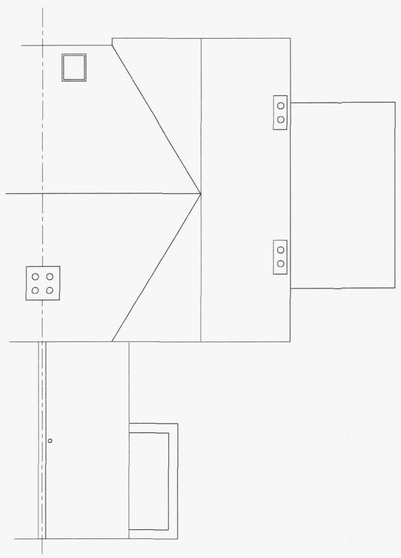

ROOF PLAN

NOTES

0 5mtrs

1:100 @ A1

REVISIONS

HAVANT BOROUGH COUNCIL
0 4 NOV 2011
RECEIVED

EXISTING
PLANS. ELEVATIONS AND LOCATION

TITLE
35 PARK ROAD
HAYLING ISLAND
HANTS
PO11 0HT

SCALE: 1:100 1:200 1:1250
DATE: NOV 2011
DRWG NO: DM/01 **REV NO:** -

D.ALLEN
Architectural Technician
62 Havant Road
Hayling Island,Hants PO11 0PY
Tel: (02392) 467620
E-mail: haylingplans@btinternet.com

created with pdfFactory trial version www.pdffactory.com