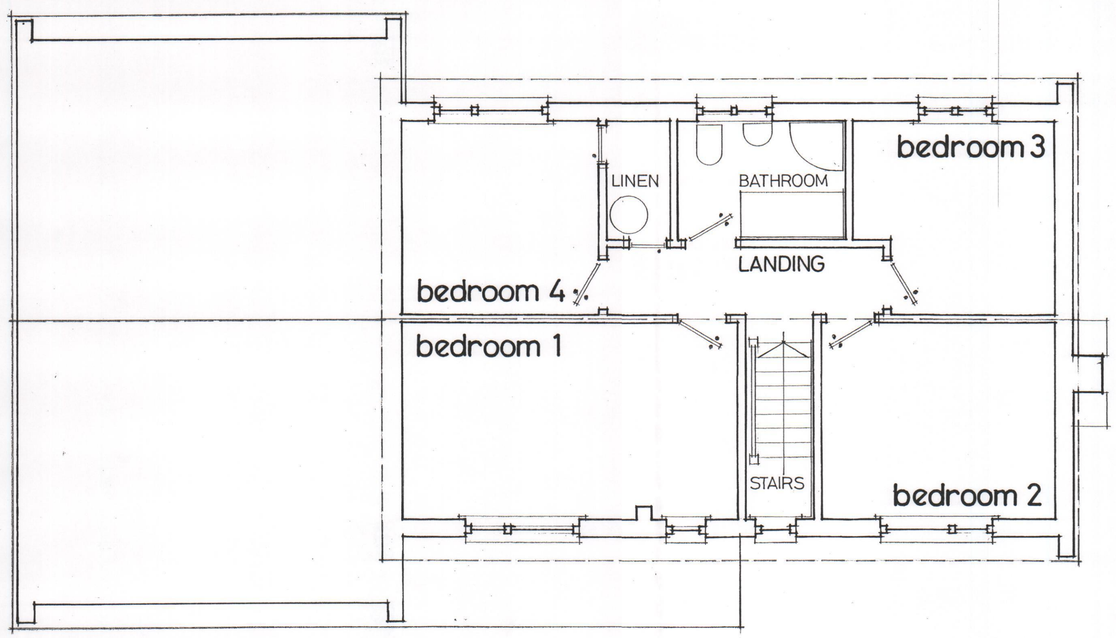

FF

GF

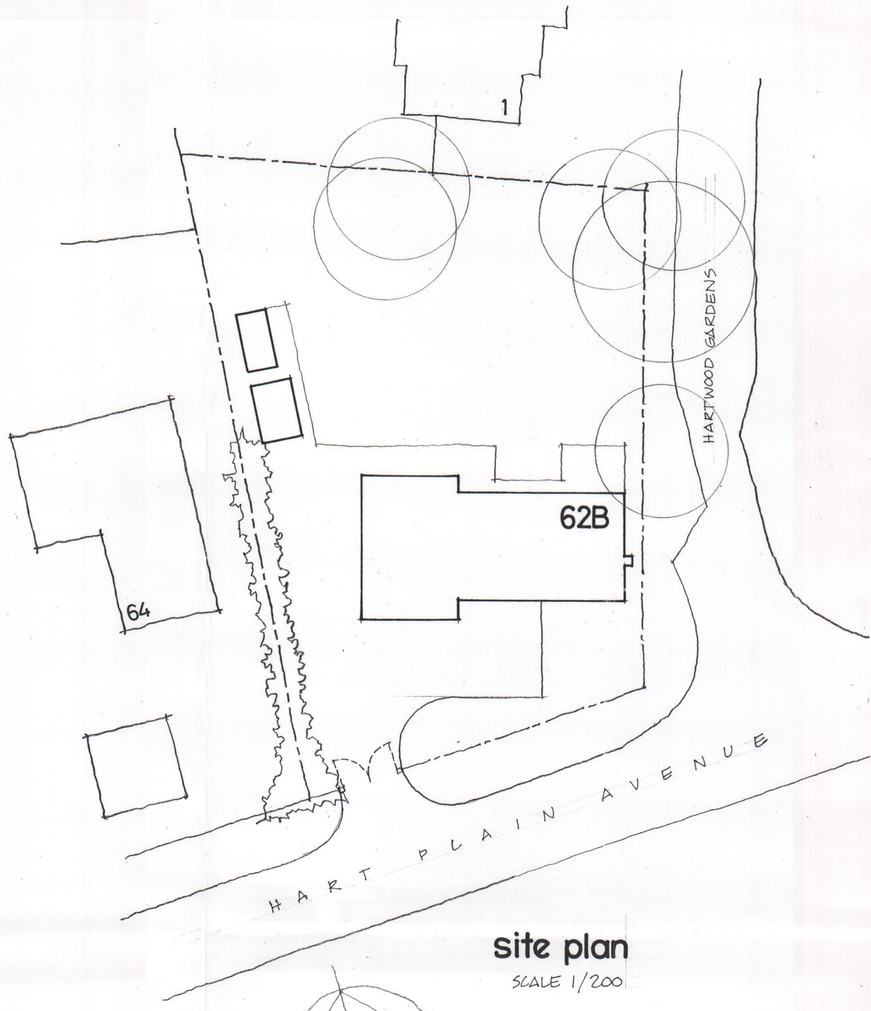

site plan

SCALE 1/200

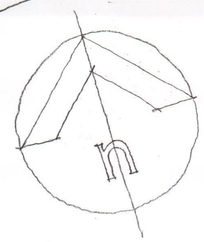

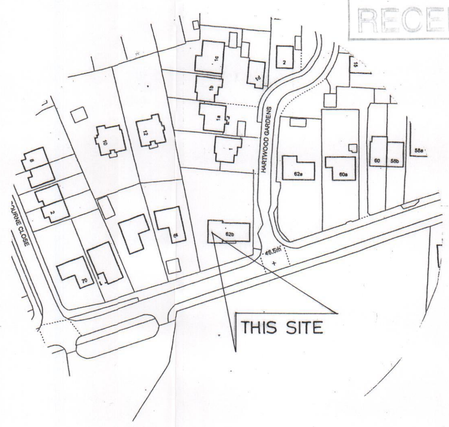

location plan

Ordnance Survey © Crown Copyright 2011. All rights reserved. Licence number 100020449. Plotted Scale - 1:1250
Promap®

revision | date

Contractors Sub Contractors and Suppliers are to check all relevant dimensions and levels of site and buildings before commencing any shop drawings or building work

This drawing is copyright and may not be reproduced in any part or form without the written consent of packer design partnership

HAVANT BOROUGH COUNCIL
10 OCT 2011
RECEIVED

62B HART PLAIN AVENUE
COWPLAIN
WATERLOOVILLE
PORTSMOUTH
PO8 8RX

ALTERATIONS & NEW GARAGE

floor & site plans

MEASURED SURVEY

scale		date
1	50	SEPT 2011

1104 / 01 (drawing no / rev)

PACKER DESIGN PARTNERSHIP • STUART PACKER • 47 CHESTNUT AVENUE ANDOVER HAMPSHIRE SP10 2NE • tel (01264) 781838 • fax (01264) 782843 • email studio@packerdesign.com • ARCHITECTURAL SERVICE & GRAPHICS