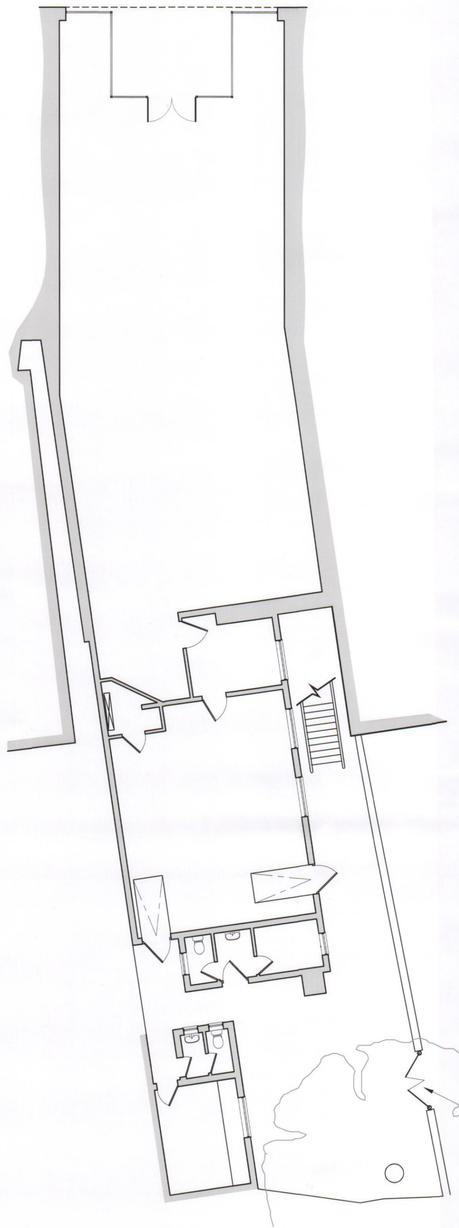

Ground floor 1:100

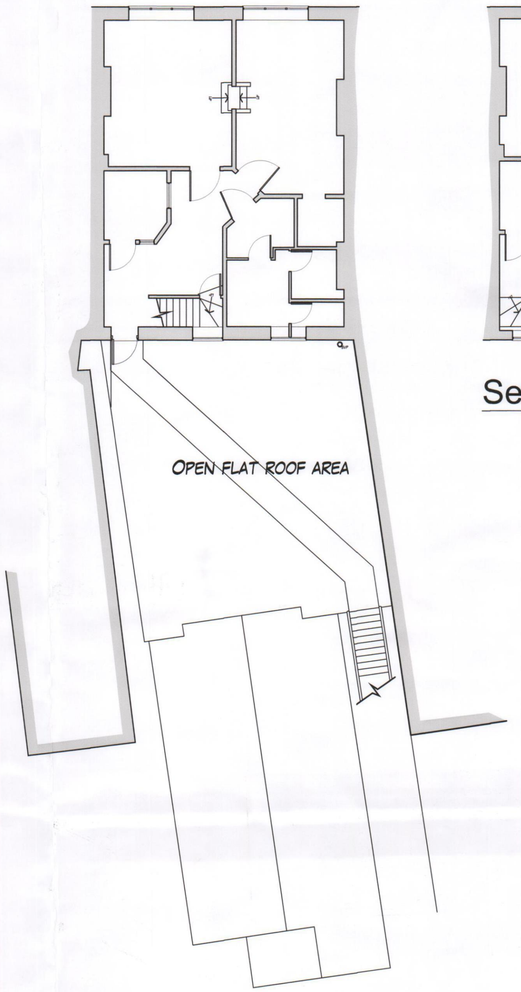

First floor 1:100

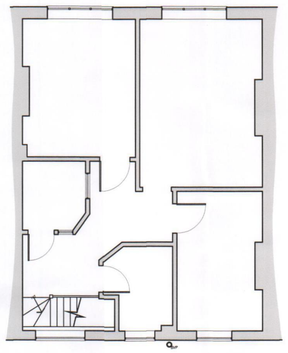

Second floor 1:100



Site plan 1:250



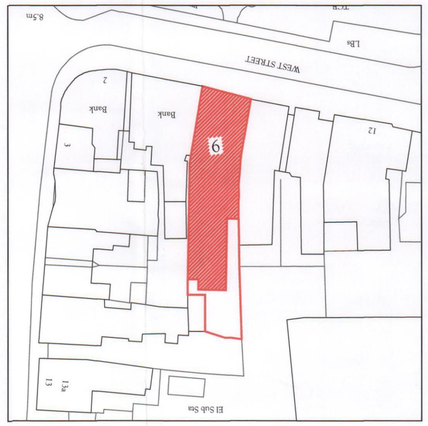

Block plan 1:500



Front elevation 1:50



Rear elevation / section 1:50

0 1 2 3 4 5 METRES
SCALE AT 1:50

0 1 2 3 4 5 METRES
SCALE AT 1:100

Ordnance Survey, (c) Crown Copyright 2010. All rights reserved. Licence number 100020449

DRAWN BY: DJK

CHECKED BY:

HAVANT BOROUGH COUNCIL
DEVELOPMENT CONTROL
11 AUG 2011
RECEIVED

This drawing has been produced for a particular purpose. To ensure that this purpose is fulfilled and a high quality project is achieved, please observe the following:
- All dimensions shown are to be checked on site before work commences.
- Any discrepancies or errors found on this drawing MUST be reported to its originator immediately, to comply with any insurance or guarantees.
- All goods, materials and workmanship are to comply with the current Building Regulations and any other requirements as the local/statutory authorities' enforcement officer may consider necessary.

IF IN DOUBT ABOUT ANY ELEMENT OF THIS DRAWING, CALL SPITFIRE

CLIENT: SOUTH ALLIANCE INVESTMENTS

REVISIONS: A - JULY 2011 - REAR ELEVATION ADDED

PROJECT: PROPOSED CONVERSION TO TWO FLATS 6 WEST STREET, HAVANT

DRAWING: PLANS AS EXISTING AND SITE & BLOCK

DRAWING NO: 1202.06 A

SCALE: AS SHOWN @ A1

DATE: JUNE 2011

SPITFIRE ARCHITECTURE

22A CORNFIELD ROAD, EASTBOURNE, BN21 4QE - 01323 431 892 - WWW.SPITFIREARCHITECTURE.CO.UK

© COPYRIGHT SPITFIRE ARCHITECTURAL CONSULTANTS LTD.