PERMIT

NOTES:

Dimensions to be checked on site before commencing work. Any discrepancies shall be reported to the architect immediately.

Do not scale from these drawings except for planning purposes.

Use figured dimensions only.

Where applicable this drawing is to be read in conjunction with other consultants' drawings.

All drawings to be read in conjunction with specification and all other drawings including structural engineer and mechanical and electrical drawings / specification

APP/10/00173

AMENDED

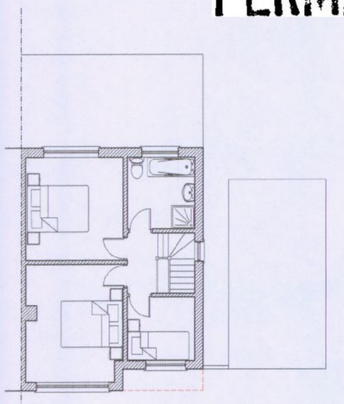

Existing First Floor Plan @ 1:100

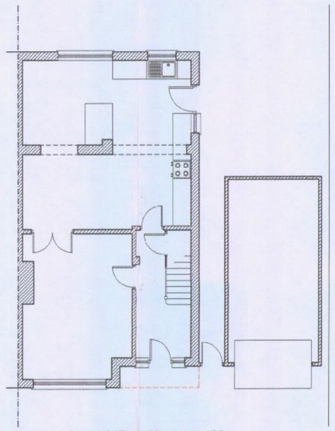

Existing Ground Floor Plan @ 1:100

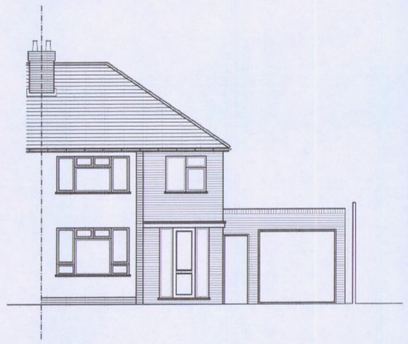

Existing South Elevation @ 1:100

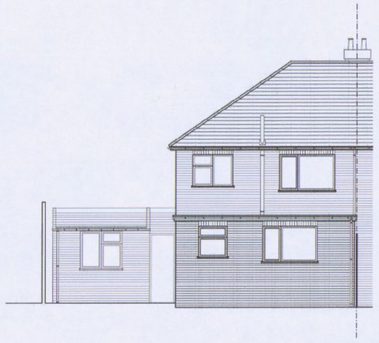

Existing North Elevation @ 1:100

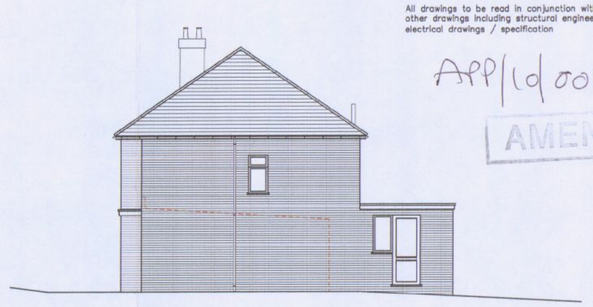

Existing East Elevation @ 1:100

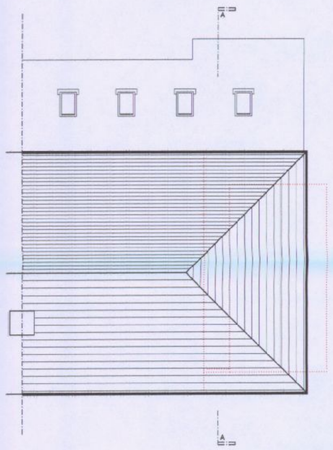

Proposed Roof Plan @ 1:100

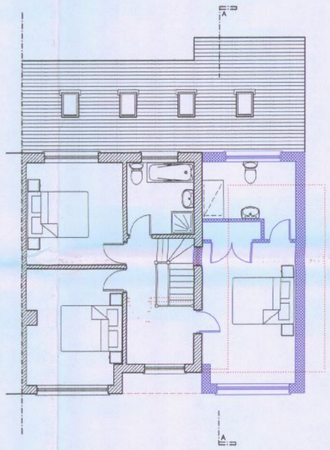

Proposed First Floor Plan @ 1:100

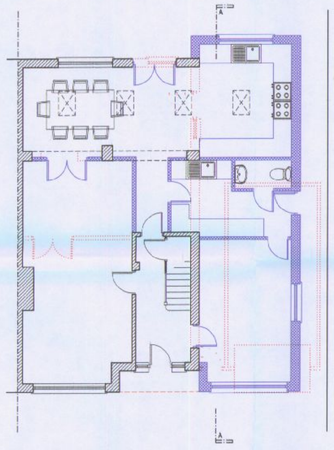

Proposed Ground Floor Plan @ 1:100

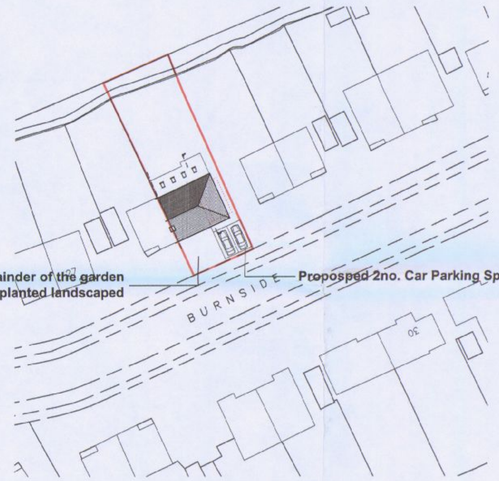

Proposed Site Plan @ 1:500

Ordnance Survey (c) Crown Copyright 2010. All rights reserved. Licence number: 100020449

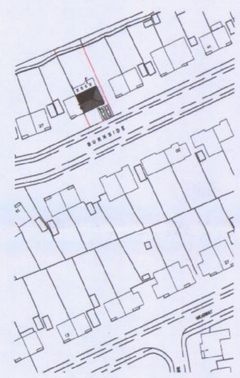

Proposed Site Location Plan @ 1:1250



Proposed South Elevation @ 1:100

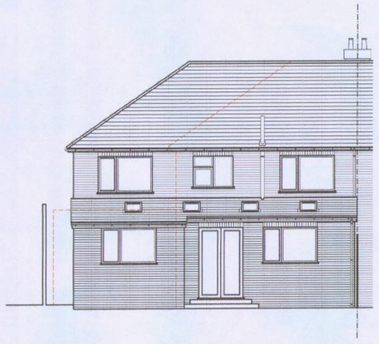

Proposed North Elevation @ 1:100



Proposed East Elevation @ 1:100

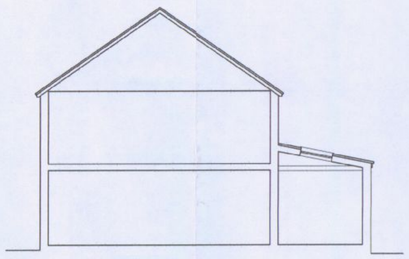

Proposed Section AA @ 1:100

N

HAVANT BOROUGH COUNCIL
30 JUN 2010
RECEIVED

REV	DATE	AMENDMENT	DRAWN
A	14.5.10	Drawing Revised Following meeting With Client	THGD

helyerdesign
sustainability through design
mail@helyerdesign.co.uk www.helyerdesign.co.uk.
1 The Old Flour Mill, Emsworth, PO10 7BT
01243 370 715

CLIENT
Mr Ian Nunn

PROJECT
Proposed Side and Rear Extension
31 Burnside

DRAWING
Existing & Proposed General Arrangement

SCALE
Varies

DATE March 10

DRAWN THGD

DRAWING NUMBER

REVISION
A