

Existing front elevation
Scale @ 1:100

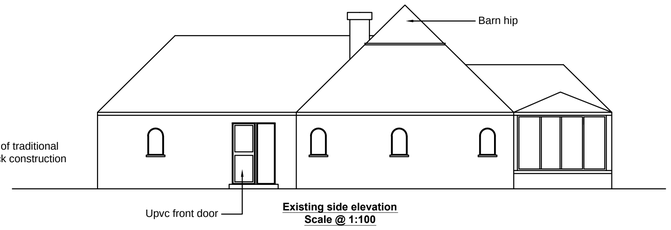

Existing side elevation
Scale @ 1:100



Existing rear elevation
Scale @ 1:100

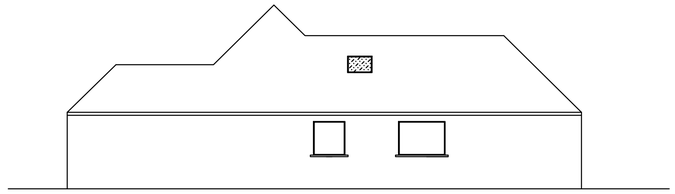

Existing side elevation
Scale @ 1:100

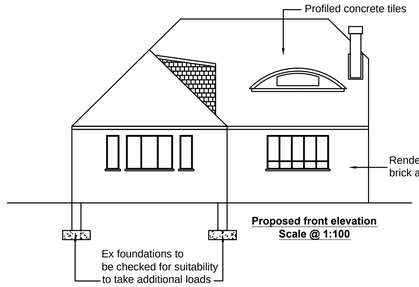

Proposed front elevation
Scale @ 1:100



Proposed side elevation
Scale @ 1:100



Rear elevation remains unchanged
Scale @ 1:100

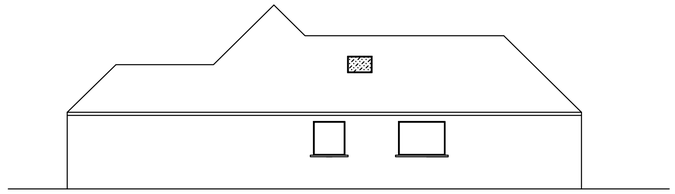

Side elevation remains unchanged
Scale @ 1:100

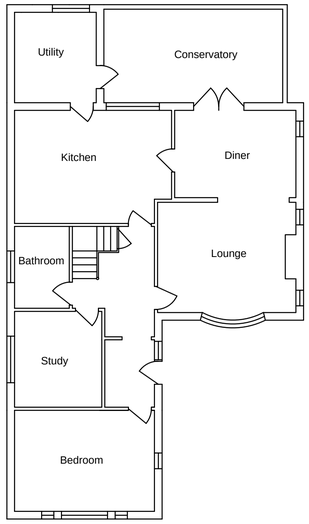

Existing ground floor
Scale @ 1:100

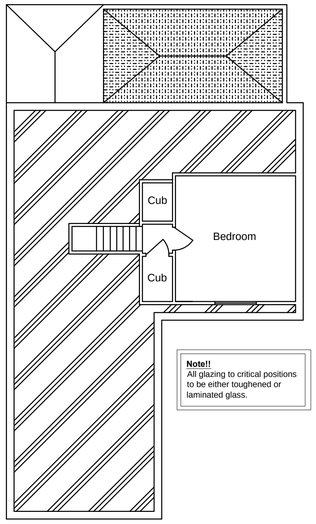

Existing first floor
Scale @ 1:100

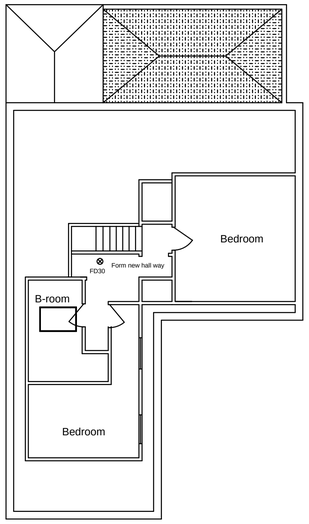

Proposed first floor
Scale @ 1:100

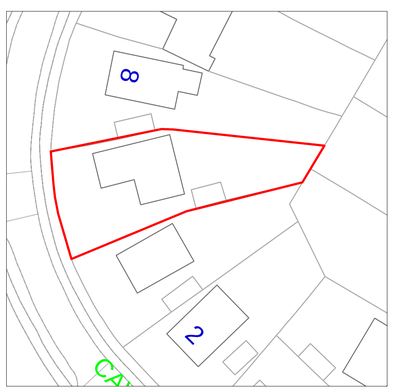

EXISTING SITE PLAN - SCALE @ 1 : 500

N



EXISTING SITE PLAN
SCALE @ 1 : 1250

NOTE!
ALL MAPS REPRODUCED UNDER LICENCE No 100047474.

NOTE
ALL MATERIALS USED ON THE PROPOSED STRUCTURE WILL BE IN KEEPING WITH THE ADJOINING AND SURROUNDING DWELLINGS.

COPYRIGHT NOTICE
DRAWING REMAINS THE PROPERTY OF MT PLANNING AND MAY NOT BE REPRODUCED OR ALTERED WITHOUT THE PRIOR CONSENT OF MARK TUSON.

Date December 2011	**Approved by**
Drawn by MT	**Scale - As shown**
Notes	**Drg to be read in conjunction with engineers details and specification supplied by MT.**
Client Mr and Mrs Gray	**Site** **6 Cavendish Drive** **Waterlooville** **Hants** **PO7 7PJ**

MT PLANNING
FOR ALL YOUR DRAWING NEEDS
01489 565461 07903 257207 mtplanning@hotmail.co.uk www.mtplanning.co.uk

REVISION:- A.

DRAWING NO:- MT / Gray / 2